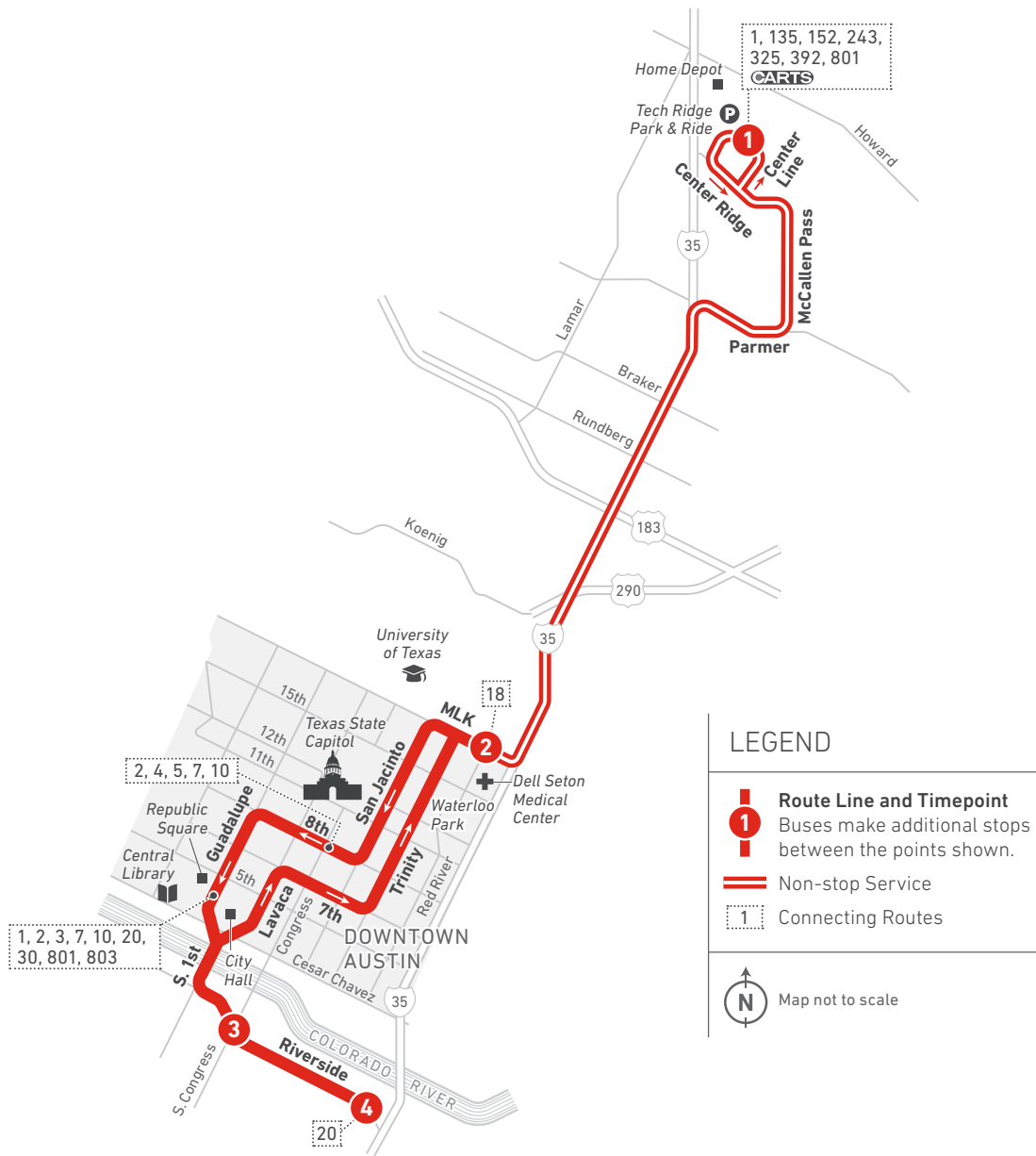


# 935 | Tech Ridge Express



COMMUTER



Scan the QR code to see an online version of this route map.

### DESTINATIONS

- Home Depot
- Tech Ridge Park & Ride
- University of Texas
- Dell Seton Medical Center
- Waterloo Park
- Texas State Capitol
- Downtown Austin
- Republic Square
- Central Library
- City Hall

### NOTES

- **Southbound**—after departing Tech Ridge Park & Ride, all buses are instructed to “make best time” as traffic and safety will allow. The scheduled times for arrival to the UT campus and downtown areas are approximate. After departing Tech Ridge Park & Ride, service will be “drop-off” only (no additional passengers will be allowed to board).

- **Northbound**—all buses are instructed to adhere to all timepoints within the downtown area. After departing MLK/Red River, all buses are instructed to “make best time” as traffic and safety will allow. The scheduled times for arrival to Tech Ridge Park & Ride are approximate. After arriving at Tech Ridge Park & Ride, some trips will continue to Route 135.
- For more information on CARTS service, please visit [ridecarts.com](http://ridecarts.com).

**935 WEEKDAYS/SOUTHBOUND**

**935 WEEKDAYS/NORTHBOUND**

MORNING					AFTERNOON				
<b>1</b> Tech Ridge Park & Ride (Bay B)	<b>2</b> MLK at Red River	<b>3</b> Riverside at S. Congress	<b>4</b> Riverside at I-35	To Route/Garage	<b>4</b> Riverside at I-35	<b>3</b> Riverside at S. Congress	<b>2</b> MLK at Red River	<b>1</b> Tech Ridge Park & Ride (Bay B)	To Route/Garage
6:40	7:08	7:28	7:31	G	<b>4:50</b>	<b>4:55</b>	<b>5:23</b>	<b>5:51</b>	G
7:10	7:38	7:58	8:01	G	<b>5:20</b>	<b>5:25</b>	<b>5:53</b>	<b>6:18</b>	G

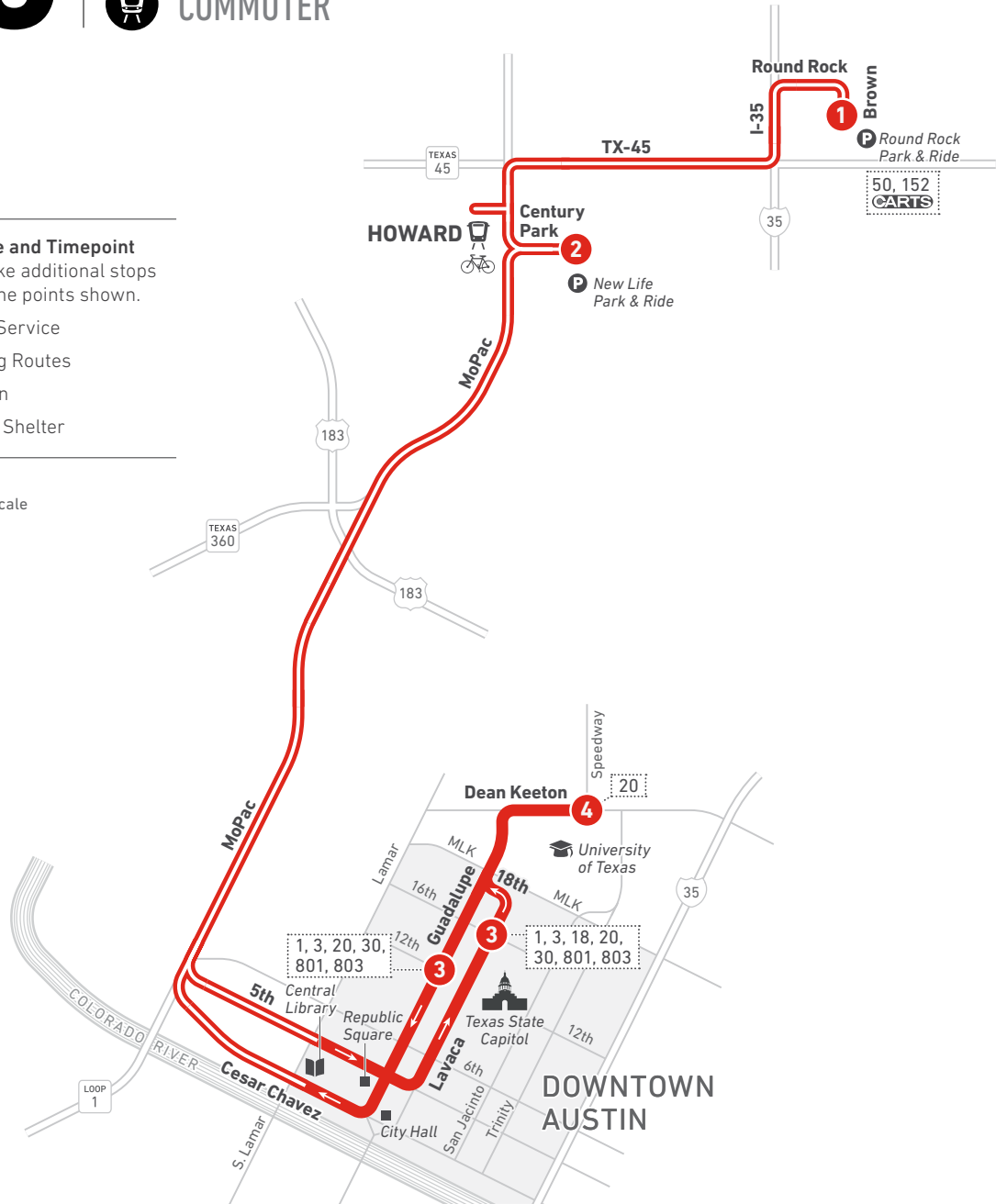
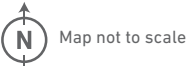
# 980

# North MoPac Express



## LEGEND

- Route Line and Timepoint**  
Buses make additional stops between the points shown.
- Non-stop Service
- Connecting Routes
- Rail Station
- MetroBike Shelter



Scan the QR code to see an online version of this route map.

### DESTINATIONS

- Round Rock Park & Ride
- New Life Park & Ride
- Central Library
- Republic Square
- City Hall
- Texas State Capitol
- Downtown Austin
- University of Texas

### NOTES

- **Route 980 normally operates between Howard Station and downtown, but it includes service from Round Rock Transit Center once in the morning and to Round Rock once in the afternoon.**
- **Southbound**—after departing New Life Park and Ride, all buses are instructed to “make best time” as traffic and safety will allow. The scheduled times for arrival to the UT campus and downtown areas are approximate.
- **Northbound**—all buses are instructed to adhere to all timepoints within

the downtown area. After departing downtown, all buses are instructed to “make best time” as traffic and safety will allow. The scheduled times for arrival and departure from New Life Park and Ride and Round Rock Park and Ride are approximate.

- After departing New Life Park and Ride, service will be “drop-off” only (no additional passengers will be allowed to board).
- For more information on CARTS service please visit [ridecarts.com](http://ridecarts.com).

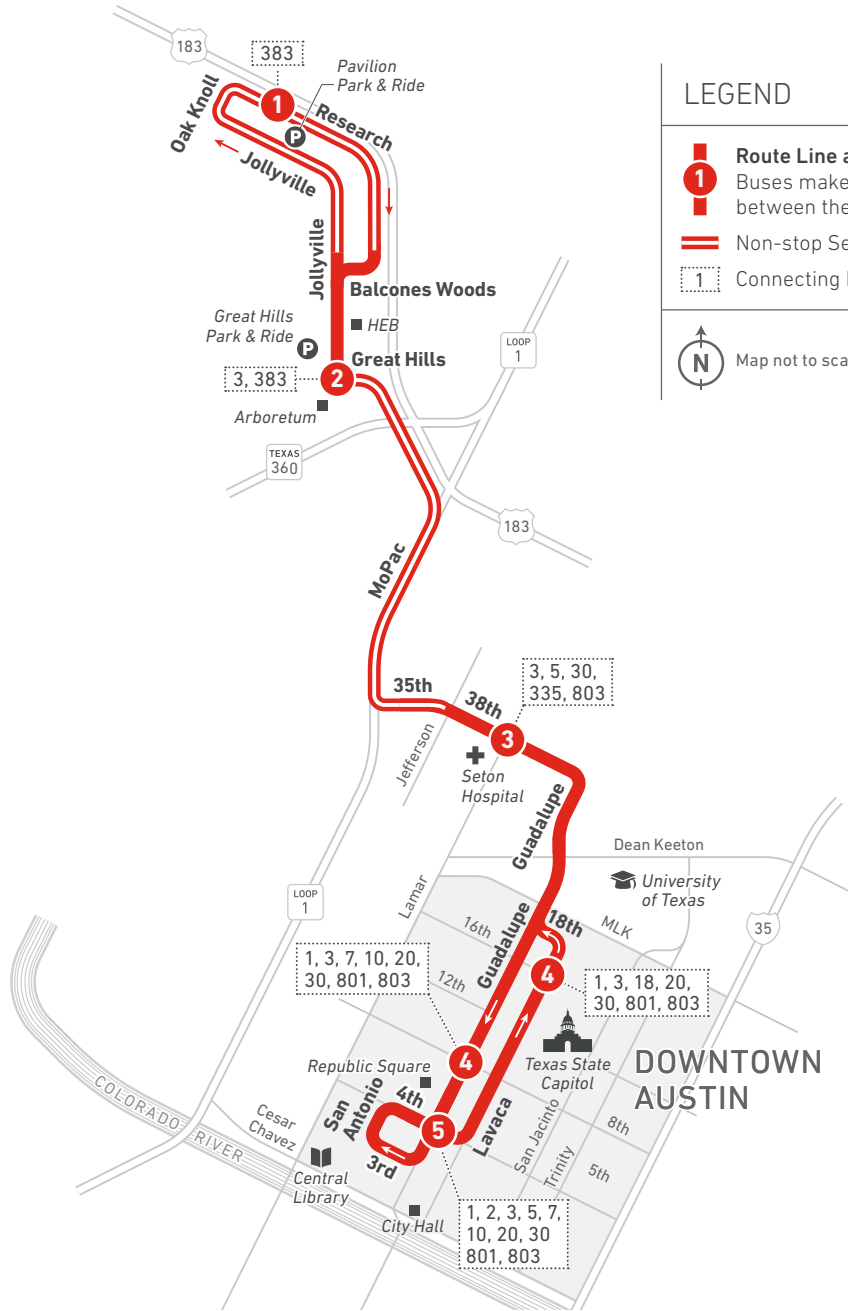
**980 WEEKDAYS/SOUTHBOUND**

**980 WEEKDAYS/NORTHBOUND**

MORNING					AFTERNOON				
<b>1</b>	<b>2</b>	<b>3</b>	<b>4</b>	G	<b>4</b>	<b>3</b>	<b>2</b>	<b>1</b>	G
Round Rock Transit Center	New Life Park & Ride	Lavaca at 16th	Dean Keeton at Speedway	To Route/Garage	Dean Keeton at Speedway	Capitol Station	New Life Park & Ride	Round Rock Transit Center	To Route/Garage
7:00	7:16	7:50	7:58		<b>5:20</b>	<b>5:32</b>	<b>6:02</b>	<b>6:18</b>	

# 982

# Pavilion Express



## LEGEND

**Route Line and Timepoint**  
**1** Buses make additional stops between the points shown.

Non-stop Service

Connecting Routes

Map not to scale



Scan the QR code to see an online version of this route map.

### DESTINATIONS

- Pavilion Park & Ride
- HEB
- Great Hills Park & Ride
- Arboretum
- Seton Hospital
- University of Texas
- Texas State Capitol
- Downtown Austin
- Central Library
- Republic Square
- City Hall

### NOTES

- **Southbound**—after departing the Arboretum, all buses are instructed to “make best time” as traffic and safety will allow. The scheduled times for arrival to points along 38th St., the UT campus and downtown areas are approximate.
- After departing 38th and Lamar, service will be “drop-off” only (no additional passengers will be allowed to board).
- **Northbound**—all buses are instructed to adhere to all timepoints within the downtown area. After departing 38th/Lamar, all buses are instructed to “make best time” as traffic and safety will allow. The scheduled times for arrival and departure from Arboretum (Jollyville/Braker) are approximate.

**982 WEEKDAYS/SOUTHBOUND**

**982 WEEKDAYS/NORTHBOUND**

<b>1</b> Pavilion Park & Ride	<b>2</b> Arboretum	<b>3</b> 38th at Lamar	<b>4</b> Guadalupe at 8th	<b>5</b> 4th at Guadalupe	To Route/Garage	<b>5</b> 4th at Guadalupe	<b>4</b> Lavaca at 16th	<b>3</b> 38th at Medical	<b>2</b> Arboretum	<b>1</b> Pavilion Park & Ride	To Route/Garage
6:30	6:39	6:52	7:04	7:07		<b>3:30</b>	<b>3:40</b>	<b>3:57</b>	<b>4:17</b>	<b>4:26</b>	
7:00	7:11	7:26	7:42	7:45		<b>4:15</b>	<b>4:25</b>	<b>4:42</b>	<b>5:02</b>	<b>5:11</b>	
7:30	7:41	7:56	8:12	8:15	G	<b>5:00</b>	<b>5:10</b>	<b>5:27</b>	<b>5:47</b>	<b>5:56</b>	G
8:00	8:11	8:26	8:42	8:45	G	<b>5:30</b>	<b>5:40</b>	<b>5:57</b>	<b>6:17</b>	<b>6:26</b>	G
8:30	8:41	8:56	9:12	9:15	G	<b>6:00</b>	<b>6:10</b>	<b>6:27</b>	<b>6:47</b>	<b>6:56</b>	G

MORNING

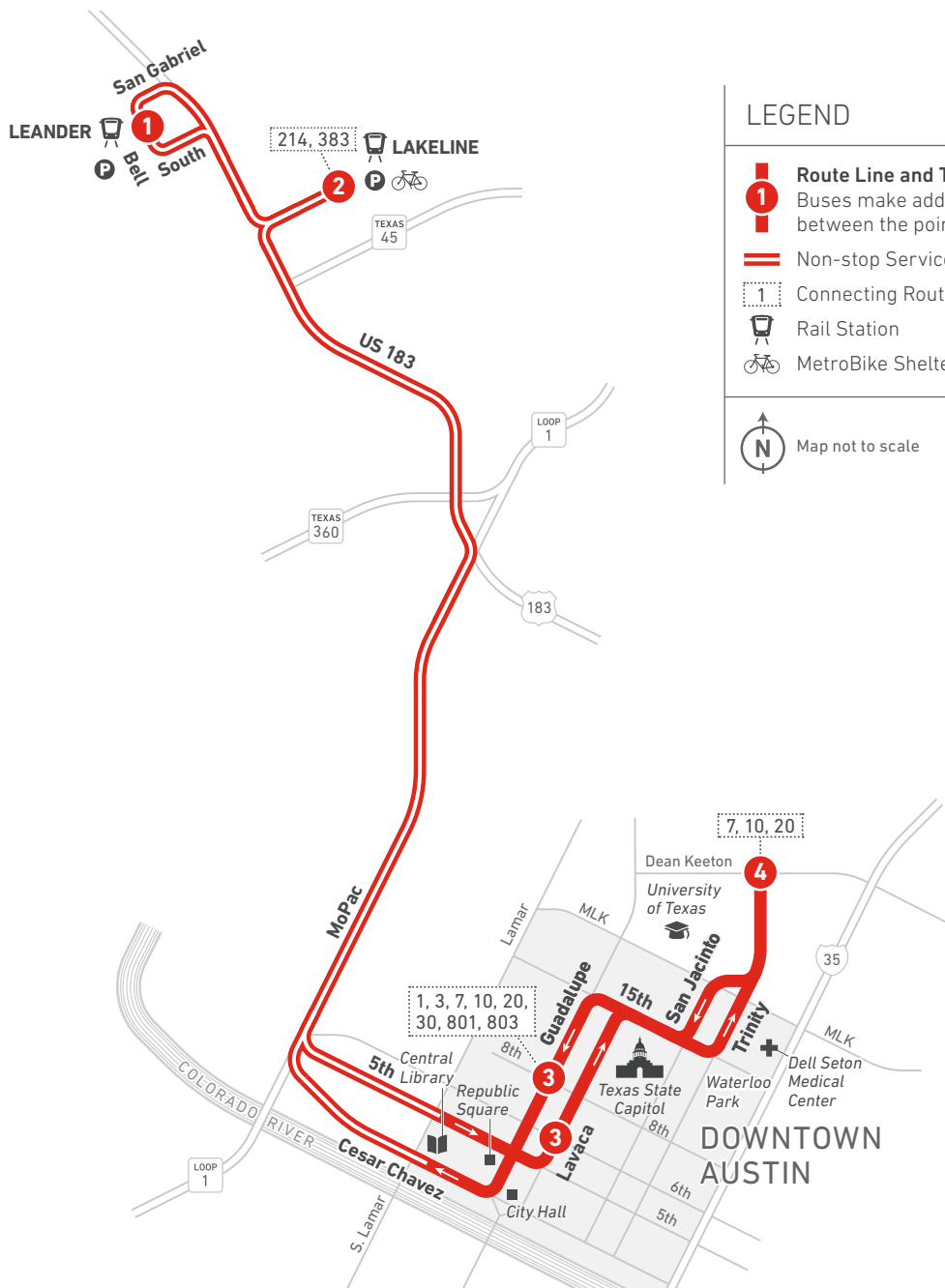
AFTERNOON

# 985

# Leander/Lakeline Direct



COMMUTER



## LEGEND

- 1** Route Line and Timepoint  
Buses make additional stops between the points shown.
- Non-stop Service
- 1 Connecting Routes
- Rail Station
- MetroBike Shelter
- Map not to scale



Scan the QR code to see an online version of this route map.

### DESTINATIONS

- Leander Station
- Lakeline Station
- Central Library
- Republic Square
- City Hall
- Downtown Austin
- Texas State Capitol
- Waterloo Park
- Dell Seton Medical Center
- University of Texas

### NOTES

- Operators may use SH 45 instead of US 183 at their discretion.
- Southbound—after departing Lakeline Station Park & Ride, all buses are instructed to “make best time” as traffic and safety will allow. The scheduled times for points along the UT campus and downtown areas are approximate. After departing Lakeline Station Park & Ride, service will be “drop-off” only (no additional passengers will be allowed to board).

- Northbound—all buses are instructed to adhere to all timepoints within the downtown area. After departing downtown, all buses are instructed to “make best time” as traffic and safety will allow. The scheduled times for arrival to Leander and Lakeline Station are approximate.
- For more information on CARTS service please visit [ridecarts.com](http://ridecarts.com).

**985 WEEKDAYS/SOUTHBOUND**

**985 WEEKDAYS/NORTHBOUND**

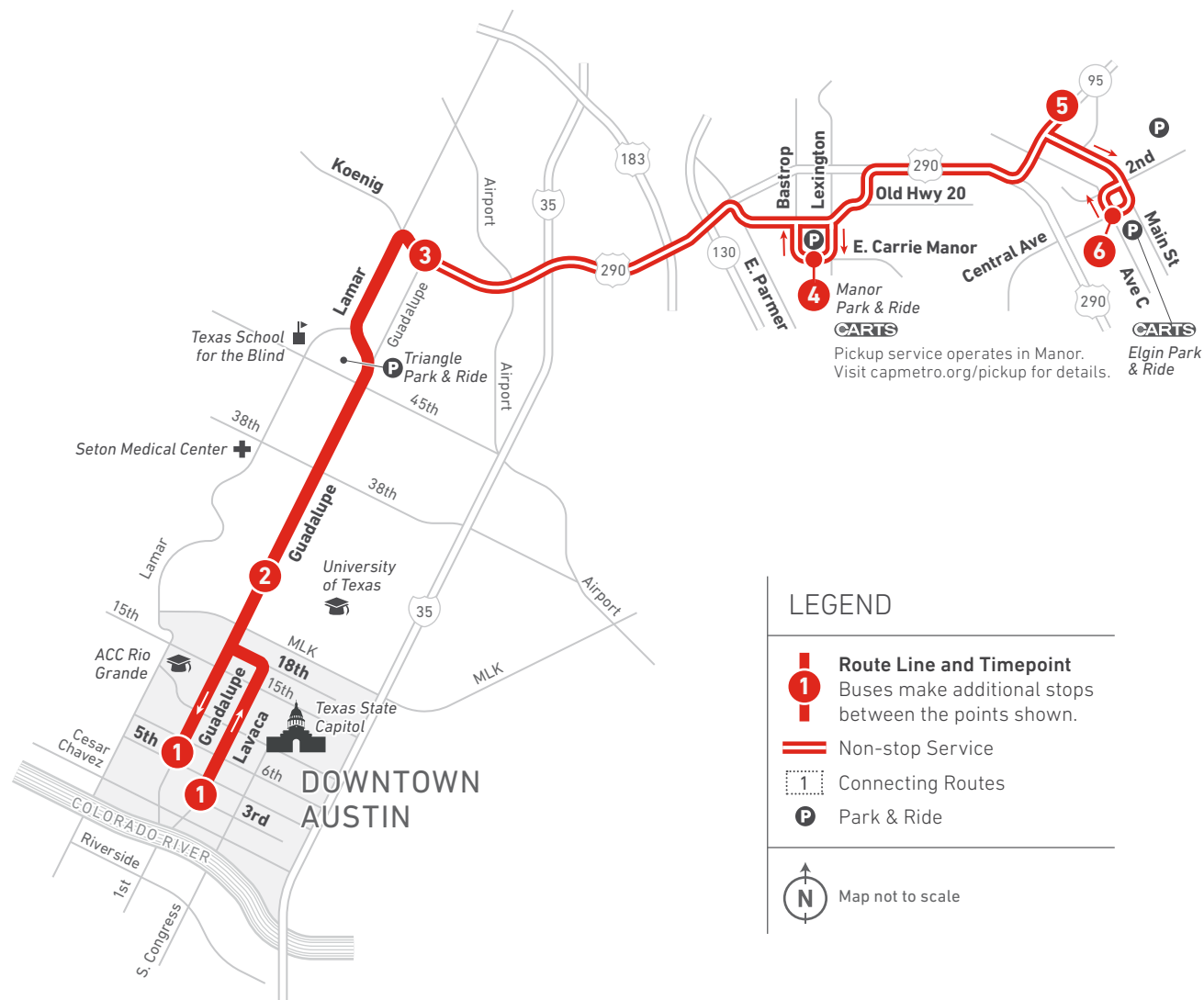
Leander Station ①	Lakeline Station (Bay G) ②	Lavaca at 6th ③	San Jacinto at Dean Keeton ④	To Route/Garage	San Jacinto at Dean Keeton ④	Guadalupe at 8th ③	Lakeline Station (Bay F) ②	Leander Station ①	To Route/Garage
5:50	6:09	6:42	6:56		<b>2:30</b>	<b>2:44</b>	<b>3:23</b>	<b>3:42</b>	
6:30	6:50	7:27	7:41	G	<b>3:30</b>	<b>3:44</b>	<b>4:23</b>	<b>4:42</b>	
7:00	7:20	7:57	8:10	G	<b>4:00</b>	<b>4:14</b>	<b>4:53</b>	<b>5:12</b>	
7:30	7:50	8:27	8:40	G	<b>4:30</b>	<b>4:46</b>	<b>5:26</b>	<b>5:44</b>	G
8:00	8:20	8:57	9:10	G	<b>5:00</b>	<b>5:16</b>	<b>5:56</b>	<b>6:14</b>	G
					<b>5:30</b>	<b>5:43</b>	<b>6:21</b>	<b>6:39</b>	G
					<b>6:00</b>	<b>6:13</b>	<b>6:51</b>	<b>7:09</b>	G

**MORNING**

**AFTERNOON**



# 990 | Manor/Elgin Express



### LEGEND

- Route Line and Timepoint**  
Buses make additional stops between the points shown.
  - Non-stop Service
  - Connecting Routes
  - Park & Ride
- Map not to scale



Scan the QR code to see an online version of this route map.

### DESTINATIONS

- Downtown Austin
- University of Texas
- Texas State Capitol
- ACC Rio Grande
- Seton Medical Center
- Texas School for the Blind
- Triangle Park & Ride
- Manor Park & Ride
- Elgin Park & Ride

### NOTES

- **Westbound**—after departing Manor Park & Ride, all buses are instructed to “make best time” as traffic and safety will allow. The scheduled times for points along Koenig, Lamar and Guadalupe (the university and downtown) are approximate. After departing Manor Park & Ride, service will be “drop off” only (no additional passengers will be allowed to board).
- **Eastbound**—all buses are instructed to adhere to all timepoints within the downtown area. After departing

Guadalupe/23rd, all buses are instructed to “make best time” as traffic and safety will allow. The scheduled times for arrival to Manor and Elgin Park & Rides are approximate.

- Regular CapMetro fares apply between Austin and Manor. Continuing service to/from Elgin is provided by CARTS at an additional cost. Visit [ridecarts.com](http://ridecarts.com) for more information.

**990 WEEKDAYS / WESTBOUND**

**990 WEEKDAYS / EASTBOUND**

6 CARTS Elgin (Central Ave at Avenue C)	5 Elgin Park & Ride	4 Manor Park & Ride	3 Koenig at Guadalupe	2 UT West Mall Station (SB)	1 Guadalupe at 6th	To Route/Garage	1 Lavaca at 3rd	2 UT West Mall Station (NB)	3 Koenig at Guadalupe	4 Manor Park & Ride	5 Elgin Park & Ride	6 CARTS Elgin (Central Ave at Avenue C)	To Route/Garage
5:28	5:35	5:57	6:15	6:31	6:39		<b>4:00</b>	<b>4:20</b>	<b>4:40</b>	<b>5:10</b>	<b>5:35</b>	<b>5:42</b>	
6:23	6:30	7:02	7:25	7:43	7:52	G	<b>5:15</b>	<b>5:25</b>	<b>5:42</b>	<b>6:09</b>	<b>6:30</b>	<b>6:35</b>	G
7:38	7:45	8:02	8:23	8:40	8:48	G	<b>6:30</b>	<b>6:40</b>	<b>6:57</b>	<b>7:24</b>	<b>7:45</b>	<b>7:50</b>	G

**MORNING**

**AFTERNOON**

# CapMetro



## See something suspicious? Report it to us!

Use any of our reporting tools for fastest response. Stay safe & anonymous.

SCAN TO REPORT



- Use your CapMetro App
- Visit [CapMetro.org/Safety](https://www.capmetro.org/safety)
- Use the See Say App
- Text-a-Tip at 512-488-4200