

1 | N. Lamar/S. Congress



LEGEND

1 **Route Line and Timepoint**
Buses make additional stops between the points shown.

1 Connecting Routes

Rail Station

Bike Shelter

Map not to scale



Scan the QR code to see an online version of this route map.

DESTINATIONS

- Tech Ridge Park & Ride
- Connally High School
- Walmart
- MT Supermarket
- HEB (Rundberg, S. Congress, William Cannon)
- North Lamar Transit Center
- 99 Ranch Market
- Crestview Station
- Texas DPS
- Triangle Park & Ride
- University of Texas
- Texas State Capitol
- Republic Square
- City Hall
- Downtown Austin
- SoCo District
- Texas School for the Deaf
- St. Edward's University
- Salvation Army
- South Congress Transit Center
- WIC Clinic

1 WEEKDAYS/SOUTHBOUND

1 Tech Ridge Park & Ride (Bay H)	2 Lamar at Parmer	3 Lamar at Braker	4 Lamar at Rundberg	5 North Lamar Transit Center (Bay 3)	6 Brentwood Station	7 Guadalupe at 45th	8 Capitol Station	9 Oltorf Station	10 South Congress Transit Center (Bay C)	11 Bluff Springs at William Cannon	To Route/Garage
5:03	5:13	5:18	5:25	5:30	5:37	5:42	5:53	6:06	6:12	6:27	
5:30	5:40	5:45	5:54	6:00	6:09	6:16	6:30	6:46	6:53	7:10	
6:00	6:10	6:15	6:24	6:30	6:39	6:46	7:00	7:16	7:23	7:40	
6:30	6:40	6:45	6:54	7:00	7:11	7:18	7:34	7:51	7:58	8:15	
7:00	7:10	7:15	7:24	7:30	7:41	7:48	8:04	8:21	8:28	8:45	
7:30	7:40	7:45	7:54	8:00	8:11	8:18	8:34	8:51	8:58	9:15	
8:00	8:10	8:15	8:24	8:30	8:41	8:48	9:04	9:21	9:28	9:45	
8:30	8:40	8:45	8:54	9:00	9:09	9:15	9:31	9:47	9:54	10:11	
9:00	9:10	9:15	9:24	9:30	9:39	9:45	10:01	10:17	10:24	10:41	
9:30	9:40	9:45	9:54	10:00	10:09	10:15	10:31	10:47	10:54	11:11	
10:00	10:10	10:15	10:24	10:30	10:39	10:45	11:01	11:17	11:24	11:41	
10:30	10:40	10:45	10:54	11:00	11:09	11:15	11:31	11:47	11:54	12:11	
11:00	11:10	11:15	11:24	11:30	11:39	11:45	12:01	12:17	12:24	12:41	
11:30	11:40	11:45	11:54	12:00	12:09	12:15	12:31	12:47	12:54	1:11	
12:00	12:10	12:15	12:24	12:30	12:39	12:45	1:01	1:17	1:24	1:41	
12:30	12:40	12:45	12:54	1:00	1:09	1:15	1:31	1:47	1:54	2:11	
1:00	1:10	1:15	1:24	1:30	1:39	1:45	2:01	2:18	2:25	2:42	
1:30	1:40	1:45	1:54	2:00	2:09	2:15	2:31	2:50	2:59	3:18	
2:00	2:10	2:15	2:24	2:30	2:39	2:45	3:01	3:20	3:29	3:48	
2:30	2:40	2:45	2:54	3:00	3:09	3:15	3:31	3:50	3:59	4:18	
3:00	3:10	3:15	3:24	3:30	3:39	3:45	4:01	4:20	4:29	4:48	
3:28	3:38	3:44	3:53	4:00	4:09	4:16	4:33	4:53	5:02	5:23	G
3:58	4:08	4:14	4:23	4:30	4:39	4:46	5:03	5:23	5:32	5:53	
4:28	4:38	4:44	4:53	5:00	5:09	5:16	5:33	5:53	6:02	6:23	
4:59	5:09	5:14	5:23	5:30	5:38	5:44	5:59	6:16	6:22	6:39	
5:29	5:39	5:44	5:53	6:00	6:08	6:14	6:29	6:46	6:52	7:09	
5:59	6:09	6:14	6:23	6:30	6:38	6:44	6:59	7:16	7:22	7:39	
6:29	6:39	6:44	6:53	7:00	7:08	7:14	7:29	7:46	7:52	8:09	
6:59	7:09	7:14	7:23	7:30	7:38	7:44	7:59	8:16	8:22	8:39	
7:29	7:39	7:44	7:53	8:00	8:08	8:14	8:29	8:46	8:52	9:09	G
8:04	8:14	8:18	8:25	8:30	8:37	8:42	8:54	9:08	9:14	9:31	
8:34	8:44	8:48	8:55	9:00	9:07	9:12	9:24	9:38	9:44	10:01	
9:04	9:14	9:18	9:25	9:30	9:37	9:42	9:54	10:08	10:14	10:31	
9:34	9:44	9:48	9:55	10:00	10:07	10:12	10:24	10:38	10:44	11:01	
10:04	10:14	10:18	10:25	10:30	10:37	10:42	10:54	11:08	11:14	11:31	
10:34	10:44	10:48	10:55	11:00	11:07	11:12	11:24	11:38	11:44	12:01	
11:04	11:14	11:18	11:25	11:30	11:37	11:42	11:54	12:08	12:14	12:31	G
11:34	11:44	11:48	11:55	12:00	12:07	12:12	12:24	12:38	12:44	1:01	G

1 WEEKDAYS/NORTHBOUND

11 Bluff Springs at William Cannon	10 South Congress Transit Center (Bay E)	9 Oltorf Station	8 Lavaca at 17th	7 Guadalupe at 45th	6 Brentwood Station	5 North Lamar Transit Center (Bay 3)	4 Rundberg Station	3 Lamar at Braker	2 Parmer Station	1 Tech Ridge Park & Ride (Bay H)	To Route/Garage
4:41	4:54	5:04	5:21	5:36	5:42	5:50	5:58	6:04	6:09	6:17	
5:11	5:24	5:34	5:51	6:06	6:12	6:20	6:28	6:34	6:39	6:47	
5:41	5:54	6:04	6:21	6:36	6:42	6:50	6:58	7:04	7:09	7:17	
6:03	6:20	6:30	6:51	7:06	7:12	7:20	7:30	7:36	7:41	7:49	
6:33	6:50	7:00	7:21	7:36	7:42	7:50	8:00	8:06	8:11	8:19	
7:03	7:20	7:30	7:51	8:06	8:12	8:20	8:30	8:36	8:41	8:49	
7:33	7:50	8:00	8:21	8:36	8:42	8:50	9:00	9:06	9:11	9:19	
8:07	8:21	8:31	8:50	9:05	9:11	9:20	9:30	9:37	9:42	9:50	
8:37	8:51	9:01	9:20	9:35	9:41	9:50	10:00	10:07	10:12	10:20	
9:07	9:21	9:31	9:50	10:05	10:11	10:20	10:30	10:37	10:42	10:50	
9:37	9:51	10:01	10:20	10:35	10:41	10:50	11:00	11:07	11:12	11:20	
10:07	10:21	10:31	10:50	11:05	11:11	11:20	11:30	11:37	11:42	11:50	

Continued on next page

1 WEEKDAYS/NORTHBOUND

11	10	9	8	7	6	5	4	3	2	1	To Route/Garage
Bluff Springs at William Cannon	South Congress Transit Center (Bay E)	Oltorf Station	Lavaca at 17th	Guadalupe at 45th	Brentwood Station	North Lamar Transit Center (Bay 3)	Rundberg Station	Lamar at Braker	Parmer Station	Tech Ridge Park & Ride (Bay H)	
10:37	10:51	11:01	11:20	11:35	11:41	11:50	12:00	12:07	12:12	12:20	
11:07	11:21	11:31	11:50	12:05	12:11	12:20	12:30	12:37	12:42	12:50	
11:37	11:51	12:01	12:20	12:35	12:41	12:50	1:00	1:07	1:12	1:20	
12:05	12:19	12:29	12:48	1:03	1:10	1:20	1:30	1:37	1:42	1:50	
12:35	12:49	12:59	1:18	1:33	1:40	1:50	2:00	2:07	2:12	2:20	
1:05	1:19	1:29	1:48	2:03	2:10	2:20	2:30	2:37	2:42	2:50	
1:35	1:49	1:59	2:18	2:33	2:40	2:50	3:00	3:07	3:12	3:20	
1:57	2:13	2:23	2:45	3:02	3:09	3:20	3:31	3:38	3:43	3:52	
2:27	2:43	2:53	3:15	3:32	3:39	3:50	4:01	4:08	4:13	4:22	
2:57	3:13	3:23	3:45	4:02	4:09	4:20	4:31	4:38	4:43	4:52	
3:27	3:43	3:53	4:15	4:32	4:39	4:50	5:01	5:08	5:13	5:22	
3:54	4:10	4:20	4:41	5:03	5:10	5:20	5:31	5:38	5:43	5:52	
4:24	4:40	4:50	5:11	5:33	5:40	5:50	6:01	6:08	6:13	6:22	
5:00	5:16	5:26	5:47	6:03	6:10	6:20	6:30	6:37	6:42	6:51	
5:30	5:46	5:56	6:17	6:33	6:40	6:50	7:00	7:07	7:12	7:21	G
6:08	6:23	6:33	6:51	7:06	7:12	7:20	7:29	7:35	7:39	7:47	
6:38	6:53	7:03	7:21	7:36	7:42	7:50	7:59	8:05	8:09	8:17	
7:08	7:23	7:33	7:51	8:06	8:12	8:20	8:29	8:35	8:39	8:47	
7:44	7:58	8:06	8:23	8:37	8:43	8:50	8:58	9:04	9:08	9:16	
8:14	8:28	8:36	8:53	9:07	9:13	9:20	9:28	9:34	9:38	9:46	
8:44	8:58	9:06	9:23	9:37	9:43	9:50	9:58	10:04	10:08	10:16	
9:14	9:28	9:36	9:53	10:07	10:13	10:20	10:28	10:34	10:38	10:46	
9:44	9:58	10:06	10:23	10:37	10:43	10:50	10:58	11:04	11:08	11:16	
10:14	10:28	10:36	10:53	11:07	11:13	11:20	11:28	11:34	11:38	11:46	G
10:44	10:58	11:06	11:23	11:37	11:43	11:50	11:58	12:04	12:08	12:16	G
11:14	11:28	11:36	11:53	12:07	12:13	12:20	12:28	12:34	12:38	12:46	G

1 SATURDAYS/SOUTHBOUND

1	2	3	4	5	6	7	8	9	10	11	To Route/Garage
Tech Ridge Park & Ride (Bay H)	Lamar at Parmer	Lamar at Braker	Lamar at Rundberg	North Lamar Transit Center (Bay 3)	Brentwood Station	Guadalupe at 45th	Capitol Station	Oltorf Station	South Congress Transit Center (Bay C)	Bluff Springs at William Cannon	
5:09	5:15	5:19	5:25	5:30	5:38	5:43	5:57	6:16	6:22	6:36	
5:39	5:45	5:49	5:55	6:00	6:08	6:13	6:27	6:46	6:52	7:06	
6:09	6:15	6:19	6:25	6:30	6:38	6:43	6:57	7:16	7:22	7:36	
6:37	6:43	6:47	6:54	7:00	7:08	7:14	7:28	7:48	7:54	8:10	
7:07	7:13	7:17	7:24	7:30	7:38	7:44	7:58	8:18	8:24	8:40	
7:37	7:43	7:47	7:54	8:00	8:08	8:14	8:28	8:48	8:54	9:10	
8:07	8:13	8:17	8:24	8:30	8:38	8:44	8:58	9:18	9:24	9:40	
8:36	8:43	8:47	8:54	9:00	9:09	9:15	9:30	9:50	9:56	10:13	
9:06	9:13	9:17	9:24	9:30	9:39	9:45	10:00	10:20	10:26	10:43	
9:36	9:43	9:47	9:54	10:00	10:09	10:15	10:30	10:50	10:56	11:13	
10:06	10:13	10:17	10:24	10:30	10:39	10:45	11:00	11:20	11:26	11:43	
10:36	10:43	10:47	10:54	11:00	11:09	11:15	11:30	11:50	11:56	12:13	
11:06	11:13	11:17	11:24	11:30	11:39	11:45	12:00	12:20	12:26	12:43	
11:36	11:43	11:47	11:54	12:00	12:09	12:15	12:30	12:50	12:56	1:13	
12:06	12:13	12:17	12:24	12:30	12:39	12:45	1:00	1:20	1:26	1:43	
12:36	12:43	12:47	12:54	1:00	1:09	1:15	1:30	1:50	1:56	2:13	
1:06	1:13	1:17	1:24	1:30	1:39	1:45	2:00	2:20	2:26	2:43	
1:36	1:43	1:47	1:54	2:00	2:09	2:15	2:30	2:50	2:56	3:13	
2:06	2:13	2:17	2:24	2:30	2:39	2:45	3:00	3:20	3:26	3:43	
2:36	2:43	2:47	2:54	3:00	3:09	3:15	3:30	3:50	3:56	4:13	
3:06	3:13	3:17	3:24	3:30	3:39	3:45	4:00	4:20	4:26	4:43	
3:35	3:42	3:46	3:53	4:00	4:09	4:14	4:29	4:48	4:54	5:11	
4:05	4:12	4:16	4:23	4:30	4:39	4:44	4:59	5:18	5:24	5:41	
4:35	4:42	4:46	4:53	5:00	5:09	5:14	5:29	5:48	5:54	6:11	

Continued on next page

1 SATURDAYS/SOUTHBOUND

1	2	3	4	5	6	7	8	9	10	11	To Route/Garage
Tech Ridge Park & Ride (Bay H)	Lamar at Parmer	Lamar at Braiker	Lamar at Rundberg	North Lamar Transit Center (Bay 3)	Brentwood Station	Guadalupe at 45th	Capitol Station	Oltorf Station	South Congress Transit Center (Bay C)	Bluff Springs at William Cannon	
5:05	5:12	5:16	5:23	5:30	5:39	5:44	5:59	6:18	6:24	6:41	
5:35	5:42	5:46	5:53	6:00	6:09	6:14	6:29	6:48	6:54	7:11	
6:05	6:12	6:16	6:23	6:30	6:39	6:44	6:59	7:18	7:24	7:41	
6:39	6:45	6:49	6:55	7:00	7:08	7:13	7:27	7:44	7:50	8:06	
7:09	7:15	7:19	7:25	7:30	7:38	7:43	7:57	8:14	8:20	8:36	
7:39	7:45	7:49	7:55	8:00	8:08	8:13	8:27	8:44	8:50	9:06	
8:09	8:15	8:19	8:25	8:30	8:38	8:43	8:57	9:14	9:20	9:36	
8:39	8:45	8:49	8:55	9:00	9:08	9:13	9:27	9:44	9:50	10:06	
9:09	9:15	9:19	9:25	9:30	9:38	9:43	9:57	10:14	10:20	10:36	G
9:39	9:45	9:49	9:55	10:00	10:08	10:13	10:27	10:44	10:50	11:06	G
10:09	10:15	10:19	10:25	10:30	10:38	10:43	10:57	11:14	11:20	11:36	
10:39	10:45	10:49	10:55	11:00	11:08	11:13	11:27	11:44	11:50	12:06	
11:09	11:15	11:19	11:25	11:30	11:38	11:43	11:57	12:14	12:20	12:36	G

1 SATURDAYS/NORTHBOUND

11	10	9	8	7	6	5	4	3	2	1	To Route/Garage
Bluff Springs at William Cannon	South Congress Transit Center (Bay E)	Oltorf Station	Lavaca at 17th	Guadalupe at 45th	Brentwood Station	North Lamar Transit Center (Bay 3)	Rundberg Station	Lamar at Braiker	Parmer Station	Tech Ridge Park & Ride (Bay H)	
4:42	4:55	5:04	5:19	5:32	5:37	5:45	5:53	5:58	6:02	6:08	
5:12	5:25	5:34	5:49	6:02	6:07	6:15	6:23	6:28	6:32	6:38	
5:42	5:55	6:04	6:19	6:32	6:37	6:45	6:53	6:58	7:02	7:08	
6:02	6:16	6:26	6:43	6:59	7:05	7:15	7:24	7:29	7:33	7:40	
6:32	6:46	6:56	7:13	7:29	7:35	7:45	7:54	7:59	8:03	8:10	
7:02	7:16	7:26	7:43	7:59	8:05	8:15	8:24	8:29	8:33	8:40	
7:32	7:46	7:56	8:13	8:29	8:35	8:45	8:54	8:59	9:03	9:10	
7:58	8:13	8:24	8:42	8:59	9:05	9:15	9:25	9:31	9:35	9:43	
8:28	8:43	8:54	9:12	9:29	9:35	9:45	9:55	10:01	10:05	10:13	
8:58	9:13	9:24	9:42	9:59	10:05	10:15	10:25	10:31	10:35	10:43	
9:28	9:43	9:54	10:12	10:29	10:35	10:45	10:55	11:01	11:05	11:13	
9:58	10:13	10:24	10:42	10:59	11:05	11:15	11:25	11:31	11:35	11:43	
10:28	10:43	10:54	11:12	11:29	11:35	11:45	11:55	12:01	12:05	12:13	
10:58	11:13	11:24	11:42	11:59	12:05	12:15	12:25	12:31	12:35	12:43	
11:28	11:43	11:54	12:12	12:29	12:35	12:45	12:55	1:01	1:05	1:13	
11:58	12:13	12:24	12:42	12:59	1:05	1:15	1:25	1:31	1:35	1:43	
12:28	12:43	12:54	1:12	1:29	1:35	1:45	1:55	2:01	2:05	2:13	
12:58	1:13	1:24	1:42	1:59	2:05	2:15	2:25	2:31	2:35	2:43	
1:28	1:43	1:54	2:12	2:29	2:35	2:45	2:55	3:01	3:05	3:13	
1:58	2:13	2:24	2:42	2:59	3:05	3:15	3:25	3:31	3:35	3:43	
2:28	2:43	2:54	3:12	3:29	3:35	3:45	3:55	4:01	4:05	4:13	
2:58	3:13	3:24	3:42	3:59	4:05	4:15	4:25	4:31	4:35	4:43	
3:28	3:43	3:54	4:12	4:29	4:35	4:45	4:55	5:01	5:05	5:13	
3:58	4:13	4:24	4:42	4:59	5:05	5:15	5:25	5:31	5:35	5:43	
4:28	4:43	4:54	5:12	5:29	5:35	5:45	5:55	6:01	6:05	6:13	
4:58	5:13	5:24	5:42	5:59	6:05	6:15	6:25	6:31	6:35	6:43	
5:28	5:43	5:54	6:12	6:29	6:35	6:45	6:55	7:01	7:05	7:13	
6:06	6:19	6:29	6:46	7:02	7:07	7:15	7:23	7:28	7:32	7:38	
6:36	6:49	6:59	7:16	7:32	7:37	7:45	7:53	7:58	8:02	8:08	
7:06	7:19	7:29	7:46	8:02	8:07	8:15	8:23	8:28	8:32	8:38	
7:36	7:49	7:59	8:16	8:32	8:37	8:45	8:53	8:58	9:02	9:08	
8:06	8:19	8:29	8:46	9:02	9:07	9:15	9:23	9:28	9:32	9:38	
8:36	8:49	8:59	9:16	9:32	9:37	9:45	9:53	9:58	10:02	10:08	
9:06	9:19	9:29	9:46	10:02	10:07	10:15	10:23	10:28	10:32	10:38	
9:36	9:49	9:59	10:16	10:32	10:37	10:45	10:53	10:58	11:02	11:08	G
10:06	10:19	10:29	10:46	11:02	11:07	11:15	11:23	11:28	11:32	11:38	G
10:36	10:49	10:59	11:16	11:32	11:37	11:45	11:53	11:58	12:02	12:08	G

1 SUNDAYS / SOUTHBOUND

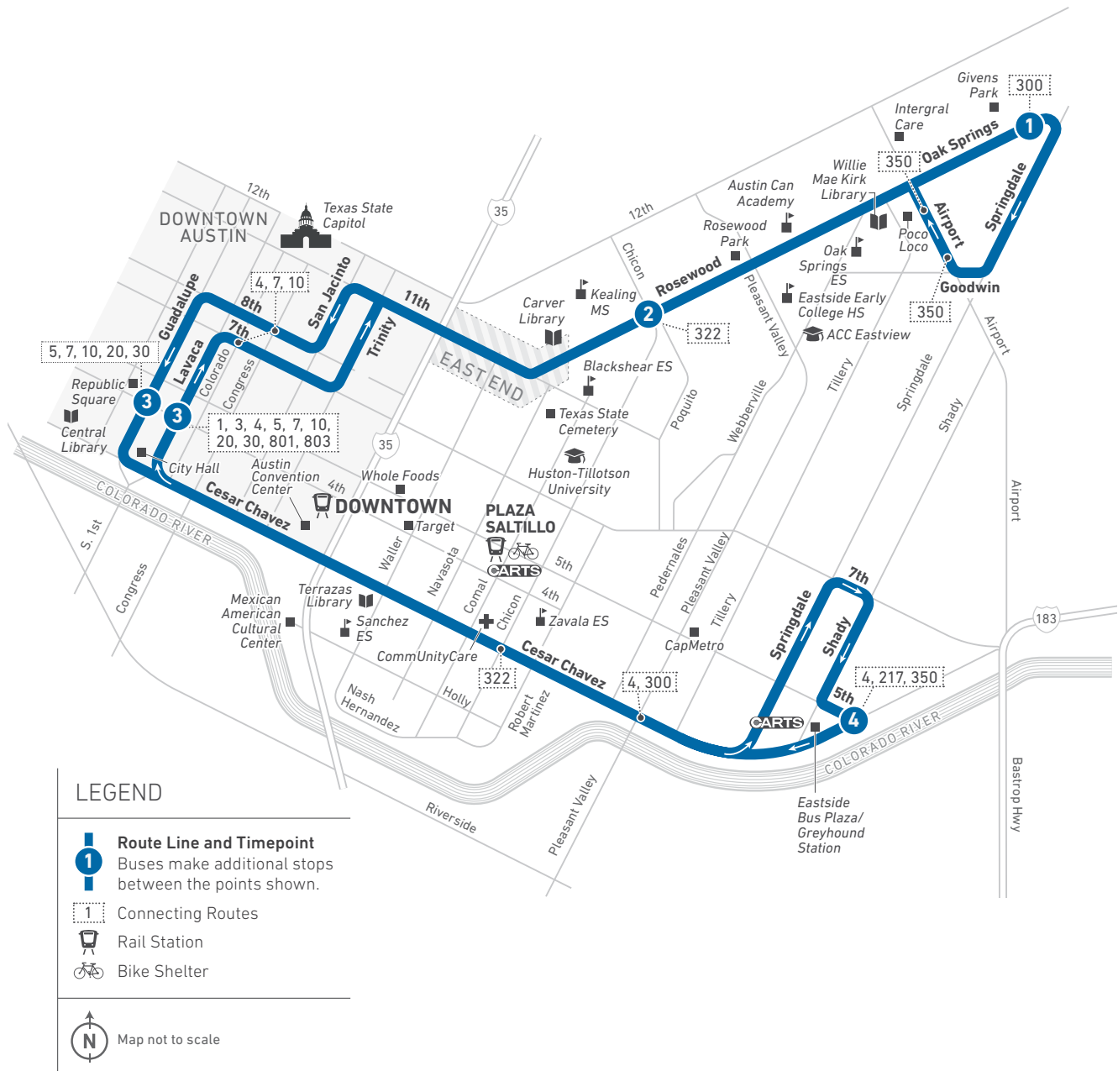
1 Tech Ridge Park & Ride (Bay H)	2 Lamar at Parmer	3 Lamar at Braker	4 Lamar at Rundberg	5 North Lamar Transit Center (Bay 3)	6 Brentwood Station	7 Guadalupe at 45th	8 Capitol Station	9 Oltorf Station	10 South Congress Transit Center (Bay C)	11 Bluff Springs at William Cannon	To Route/Garage
6:09	6:15	6:19	6:25	6:30	6:38	6:43	6:57	7:16	7:22	7:36	
6:37	6:43	6:47	6:54	7:00	7:08	7:14	7:28	7:48	7:54	8:10	
7:07	7:13	7:17	7:24	7:30	7:38	7:44	7:58	8:18	8:24	8:40	
7:37	7:43	7:47	7:54	8:00	8:08	8:14	8:28	8:48	8:54	9:10	
8:07	8:13	8:17	8:24	8:30	8:38	8:44	8:58	9:18	9:24	9:40	
8:36	8:43	8:47	8:54	9:00	9:09	9:15	9:30	9:50	9:56	10:13	
9:06	9:13	9:17	9:24	9:30	9:39	9:45	10:00	10:20	10:26	10:43	
9:36	9:43	9:47	9:54	10:00	10:09	10:15	10:30	10:50	10:56	11:13	
10:06	10:13	10:17	10:24	10:30	10:39	10:45	11:00	11:20	11:26	11:43	
10:36	10:43	10:47	10:54	11:00	11:09	11:15	11:30	11:50	11:56	12:13	
11:06	11:13	11:17	11:24	11:30	11:39	11:45	12:00	12:20	12:26	12:43	
11:36	11:43	11:47	11:54	12:00	12:09	12:15	12:30	12:50	12:56	1:13	
12:06	12:13	12:17	12:24	12:30	12:39	12:45	1:00	1:20	1:26	1:43	
12:36	12:43	12:47	12:54	1:00	1:09	1:15	1:30	1:50	1:56	2:13	
1:06	1:13	1:17	1:24	1:30	1:39	1:45	2:00	2:20	2:26	2:43	
1:36	1:43	1:47	1:54	2:00	2:09	2:15	2:30	2:50	2:56	3:13	
2:06	2:13	2:17	2:24	2:30	2:39	2:45	3:00	3:20	3:26	3:43	
2:36	2:43	2:47	2:54	3:00	3:09	3:15	3:30	3:50	3:56	4:13	
3:06	3:13	3:17	3:24	3:30	3:39	3:45	4:00	4:20	4:26	4:43	
3:35	3:42	3:46	3:53	4:00	4:09	4:14	4:29	4:48	4:54	5:11	
4:05	4:12	4:16	4:23	4:30	4:39	4:44	4:59	5:18	5:24	5:41	
4:35	4:42	4:46	4:53	5:00	5:09	5:14	5:29	5:48	5:54	6:11	
5:05	5:12	5:16	5:23	5:30	5:39	5:44	5:59	6:18	6:24	6:41	
5:35	5:42	5:46	5:53	6:00	6:09	6:14	6:29	6:48	6:54	7:11	
6:05	6:12	6:16	6:23	6:30	6:39	6:44	6:59	7:18	7:24	7:41	
6:39	6:45	6:49	6:55	7:00	7:08	7:13	7:27	7:44	7:50	8:06	
7:09	7:15	7:19	7:25	7:30	7:38	7:43	7:57	8:14	8:20	8:36	
7:39	7:45	7:49	7:55	8:00	8:08	8:13	8:27	8:44	8:50	9:06	
8:09	8:15	8:19	8:25	8:30	8:38	8:43	8:57	9:14	9:20	9:36	
8:39	8:45	8:49	8:55	9:00	9:08	9:13	9:27	9:44	9:50	10:06	G
9:09	9:15	9:19	9:25	9:30	9:38	9:43	9:57	10:14	10:20	10:36	G
9:39	9:45	9:49	9:55	10:00	10:08	10:13	10:27	10:44	10:50	11:06	G
10:09	10:15	10:19	10:25	10:30	10:38	10:43	10:57	11:14	11:20	11:36	G

1 SUNDAYS/NORTHBOUND

11 Bluff Springs at William Cannon	10 South Congress Transit Center (Bay E)	9 Oltorf Station	8 Lavaca at 17th	7 Guadalupe at 45th	6 Brentwood Station	5 North Lamar Transit Center (Bay 3)	4 Rundberg Station	3 Lamar at Braker	2 Parmer Station	1 Tech Ridge Park & Ride (Bay H) To Route/Garage
5:42	5:55	6:04	6:19	6:32	6:37	6:45	6:53	6:58	7:02	7:08
6:02	6:16	6:26	6:43	6:59	7:05	7:15	7:24	7:29	7:33	7:40
6:32	6:46	6:56	7:13	7:29	7:35	7:45	7:54	7:59	8:03	8:10
7:02	7:16	7:26	7:43	7:59	8:05	8:15	8:24	8:29	8:33	8:40
7:32	7:46	7:56	8:13	8:29	8:35	8:45	8:54	8:59	9:03	9:10
7:58	8:13	8:24	8:42	8:59	9:05	9:15	9:25	9:31	9:35	9:43
8:28	8:43	8:54	9:12	9:29	9:35	9:45	9:55	10:01	10:05	10:13
8:58	9:13	9:24	9:42	9:59	10:05	10:15	10:25	10:31	10:35	10:43
9:28	9:43	9:54	10:12	10:29	10:35	10:45	10:55	11:01	11:05	11:13
9:58	10:13	10:24	10:42	10:59	11:05	11:15	11:25	11:31	11:35	11:43
10:28	10:43	10:54	11:12	11:29	11:35	11:45	11:55	12:01	12:05	12:13
10:58	11:13	11:24	11:42	11:59	12:05	12:15	12:25	12:31	12:35	12:43
11:28	11:43	11:54	12:12	12:29	12:35	12:45	12:55	1:01	1:05	1:13
11:58	12:13	12:24	12:42	12:59	1:05	1:15	1:25	1:31	1:35	1:43
12:28	12:43	12:54	1:12	1:29	1:35	1:45	1:55	2:01	2:05	2:13
12:58	1:13	1:24	1:42	1:59	2:05	2:15	2:25	2:31	2:35	2:43
1:28	1:43	1:54	2:12	2:29	2:35	2:45	2:55	3:01	3:05	3:13
1:58	2:13	2:24	2:42	2:59	3:05	3:15	3:25	3:31	3:35	3:43
2:28	2:43	2:54	3:12	3:29	3:35	3:45	3:55	4:01	4:05	4:13
2:58	3:13	3:24	3:42	3:59	4:05	4:15	4:25	4:31	4:35	4:43
3:28	3:43	3:54	4:12	4:29	4:35	4:45	4:55	5:01	5:05	5:13
3:58	4:13	4:24	4:42	4:59	5:05	5:15	5:25	5:31	5:35	5:43
4:28	4:43	4:54	5:12	5:29	5:35	5:45	5:55	6:01	6:05	6:13
4:58	5:13	5:24	5:42	5:59	6:05	6:15	6:25	6:31	6:35	6:43
5:28	5:43	5:54	6:12	6:29	6:35	6:45	6:55	7:01	7:05	7:13
6:06	6:19	6:29	6:46	7:02	7:07	7:15	7:23	7:28	7:32	7:38
6:36	6:49	6:59	7:16	7:32	7:37	7:45	7:53	7:58	8:02	8:08
7:06	7:19	7:29	7:46	8:02	8:07	8:15	8:23	8:28	8:32	8:38
7:36	7:49	7:59	8:16	8:32	8:37	8:45	8:53	8:58	9:02	9:08
8:06	8:19	8:29	8:46	9:02	9:07	9:15	9:23	9:28	9:32	9:38
8:36	8:49	8:59	9:16	9:32	9:37	9:45	9:53	9:58	10:02	10:08
9:06	9:19	9:29	9:46	10:02	10:07	10:15	10:23	10:28	10:32	10:38
9:36	9:49	9:59	10:16	10:32	10:37	10:45	10:53	10:58	11:02	11:08
10:06	10:19	10:29	10:46	11:02	11:07	11:15	11:23	11:28	11:32	11:38

2

Rosewood/Cesar Chavez (WEEKDAY HIGH-FREQUENCY ROUTE)



LEGEND

1 Route Line and Timepoint
Buses make additional stops between the points shown.

1 Connecting Routes

Rail Station

Bike Shelter

Map not to scale

DESTINATIONS

- Givens Park
- Poco Loco Supermercado
- Integral Care
- Willie Mae Kirk Library
- Oak Springs Elementary School
- Austin Can Academy
- Eastside Early College High School
- ACC Eastview
- Rosewood Park
- Blackshear Elementary School
- Kealing Middle School
- Carver Library
- Texas State Cemetery
- East End District
- Texas State Capitol
- Republic Square
- Central Library
- City Hall
- Austin Convention Center
- Downtown Station
- Mexican American Cultural Center
- Terrazas Library
- Target
- Whole Foods
- Sanchez Elementary School
- Plaza Saltillo Station
- CommUnityCare
- Zavala Elementary School
- CapMetro
- Eastside Bus Plaza
- Greyhound Station

NOTES

Southbound trips will not wait at the end of the line at Oak Springs.



Scan the QR code to see an online version of this route map.

2 WEEKDAYS/SOUTHBOUND

2 WEEKDAYS/NORTHBOUND

<i>Oak Springs at Springdale</i> 1	<i>Rosewood at Chicon</i> 2	<i>Guadalupe at 4th</i> 3	<i>Eastside Bus Plaza (Bay G)</i> 4	To Route/Garage	<i>Eastside Bus Plaza (Bay G)</i> 4	<i>Lavaca at 4th</i> 3	<i>Rosewood at Chicon</i> 2	<i>Oak Springs at Springdale</i> 1	To Route/Garage
4:57	5:09	5:24	5:43		5:08	5:25	5:41	5:49	
5:27	5:39	5:54	6:13		5:38	5:55	6:11	6:19	
5:42	5:54	6:09	6:28		5:50	6:07	6:23	6:31	
5:57	6:09	6:24	6:43		6:05	6:22	6:38	6:46	
6:12	6:24	6:39	6:58		6:22	6:40	6:56	7:06	
6:21	6:33	6:48	7:07		6:42	7:00	7:16	7:26	
6:33	6:47	7:02	7:21		6:57	7:15	7:31	7:41	
6:48	7:02	7:17	7:36		7:12	7:30	7:46	7:56	
7:08	7:22	7:37	7:56		7:27	7:45	8:01	8:11	
7:28	7:42	7:57	8:16		7:42	8:00	8:16	8:26	
7:43	7:57	8:12	8:31		7:59	8:17	8:33	8:43	
7:58	8:12	8:27	8:46		8:14	8:32	8:48	8:58	
8:13	8:27	8:42	9:01		8:25	8:45	9:01	9:09	
8:28	8:42	8:57	9:16		8:40	9:00	9:16	9:24	
8:45	8:59	9:14	9:33		8:55	9:15	9:31	9:39	
9:00	9:12	9:24	9:43		9:10	9:30	9:46	9:54	
9:11	9:23	9:35	9:54		9:27	9:47	10:03	10:11	
9:26	9:38	9:50	10:09		9:40	10:00	10:16	10:24	
9:41	9:53	10:05	10:24		9:55	10:15	10:31	10:39	
9:56	10:10	10:24	10:43		10:10	10:30	10:46	10:54	
10:13	10:27	10:41	11:00		10:25	10:45	11:01	11:09	
10:26	10:40	10:54	11:13		10:40	11:00	11:16	11:24	
10:41	10:55	11:09	11:28		10:55	11:15	11:31	11:39	
10:56	11:10	11:24	11:43		11:10	11:30	11:46	11:54	
11:11	11:25	11:39	11:58		11:25	11:45	12:01	12:09	
11:26	11:40	11:54	12:13		11:40	12:00	12:16	12:24	
11:41	11:55	12:09	12:28		11:55	12:15	12:31	12:39	
11:56	12:10	12:24	12:43		12:10	12:30	12:46	12:54	
12:11	12:25	12:39	12:58		12:25	12:45	1:01	1:09	
12:26	12:40	12:54	1:13		12:40	1:00	1:16	1:24	
12:41	12:55	1:09	1:28		12:55	1:15	1:31	1:39	
12:56	1:10	1:24	1:43		1:10	1:30	1:46	1:54	
1:11	1:25	1:39	1:58		1:25	1:45	2:01	2:09	
1:26	1:40	1:54	2:13		1:40	2:00	2:16	2:24	
1:41	1:55	2:09	2:28		1:55	2:15	2:31	2:39	
1:56	2:10	2:24	2:43		2:10	2:30	2:47	2:55	
2:11	2:25	2:39	2:58		2:25	2:45	3:02	3:10	
2:26	2:40	2:54	3:13		2:40	3:00	3:17	3:25	
2:41	2:55	3:09	3:28		2:55	3:15	3:32	3:40	
2:57	3:11	3:25	3:44		3:09	3:29	3:46	3:54	
3:12	3:26	3:40	4:06		3:24	3:44	4:01	4:09	
3:27	3:41	3:55	4:21		3:40	4:00	4:18	4:26	
3:42	3:56	4:10	4:36		3:55	4:15	4:33	4:41	
3:56	4:10	4:24	4:50		4:10	4:30	4:48	4:56	
4:11	4:25	4:39	5:08		4:25	4:45	5:03	5:11	
4:28	4:42	4:56	5:25		4:42	5:02	5:20	5:28	
4:43	4:57	5:11	5:40		4:57	5:17	5:35	5:43	
4:58	5:12	5:26	5:55		5:13	5:30	5:46	5:54	
5:13	5:27	5:41	6:10		5:28	5:45	6:01	6:09	
5:30	5:44	5:58	6:27	G	5:43	6:00	6:16	6:24	
5:45	5:59	6:13	6:42		5:58	6:15	6:31	6:39	
5:56	6:10	6:24	6:53		6:13	6:30	6:46	6:54	
6:11	6:23	6:35	6:54		6:28	6:45	7:01	7:09	
6:26	6:38	6:50	7:09		6:45	7:00	7:16	7:24	
6:41	6:53	7:05	7:24		7:00	7:15	7:31	7:39	
6:56	7:08	7:20	7:39	G	7:15	7:30	7:46	7:54	
7:11	7:23	7:35	7:54		7:30	7:45	8:01	8:09	G
7:26	7:38	7:50	8:09		7:45	8:00	8:16	8:24	
7:56	8:08	8:20	8:39		8:15	8:30	8:46	8:54	
8:26	8:38	8:50	9:09		8:45	9:00	9:16	9:24	
8:56	9:08	9:20	9:39		9:15	9:30	9:46	9:54	
9:26	9:38	9:50	10:09		9:45	10:00	10:16	10:24	
9:56	10:08	10:20	10:39		10:15	10:30	10:46	10:54	
10:26	10:38	10:50	11:09		10:45	11:00	11:16	11:24	
10:56	11:08	11:20	11:39		11:15	11:30	11:46	11:54	
11:26	11:38	11:50	12:09	G	11:45	12:00	12:16	12:24	G
11:56	12:08	12:20	12:39	G	12:15	12:30	12:46	12:54	G

2 SATURDAYS/SOUTHBOUND

2 SATURDAYS/NORTHBOUND

<i>Oak Springs at Springdale</i> 1	<i>Rosewood at Chicon</i> 2	<i>Guadalupe at 4th</i> 3	<i>Eastside Bus Plaza (Bay G)</i> 4	<i>To Route/Garage</i>	<i>Eastside Bus Plaza (Bay G)</i> 4	<i>Lavaca at 4th</i> 3	<i>Rosewood at Chicon</i> 2	<i>Oak Springs at Springdale</i> 1	<i>To Route/Garage</i>
6:00	6:12	6:24	6:42		6:13	6:30	6:44	6:50	
6:30	6:42	6:54	7:12		6:43	7:00	7:14	7:20	
6:52	7:04	7:16	7:34		7:13	7:30	7:44	7:50	
7:22	7:34	7:46	8:04		7:43	8:00	8:14	8:20	
7:52	8:04	8:16	8:34		8:13	8:30	8:44	8:50	
8:22	8:34	8:46	9:04		8:43	9:00	9:14	9:20	
8:52	9:04	9:16	9:34		9:13	9:30	9:44	9:50	
9:22	9:34	9:46	10:04		9:42	9:59	10:13	10:19	
9:52	10:06	10:21	10:46		10:12	10:30	10:45	10:52	
10:21	10:35	10:50	11:15		10:42	11:00	11:15	11:22	
10:54	11:08	11:23	11:48		11:12	11:30	11:45	11:52	
11:24	11:38	11:53	12:18		11:42	12:00	12:15	12:22	
11:54	12:08	12:23	12:48		12:12	12:30	12:45	12:52	
12:24	12:38	12:53	1:18		12:42	1:00	1:15	1:22	
12:54	1:08	1:23	1:48		1:12	1:30	1:45	1:52	
1:24	1:38	1:53	2:18		1:42	2:00	2:15	2:22	
1:54	2:08	2:23	2:48		2:12	2:30	2:45	2:52	
2:24	2:38	2:53	3:18		2:42	3:00	3:15	3:22	
2:54	3:08	3:23	3:48		3:12	3:30	3:45	3:52	
3:24	3:38	3:53	4:18		3:42	4:00	4:15	4:22	
3:54	4:08	4:23	4:48		4:12	4:30	4:45	4:52	
4:24	4:38	4:53	5:18		4:42	5:00	5:15	5:22	
4:54	5:08	5:23	5:48		5:12	5:30	5:45	5:52	
5:24	5:38	5:53	6:18		5:42	6:00	6:15	6:22	
5:54	6:08	6:23	6:48		6:15	6:33	6:48	6:55	
6:24	6:38	6:53	7:18		6:43	7:01	7:16	7:23	
6:57	7:09	7:21	7:41		7:13	7:30	7:44	7:50	
7:25	7:37	7:49	8:09		7:43	8:00	8:14	8:20	
7:52	8:04	8:16	8:36		8:13	8:30	8:44	8:50	
8:22	8:34	8:46	9:06		8:43	9:00	9:14	9:20	
8:52	9:04	9:16	9:36		9:13	9:30	9:44	9:50	
9:22	9:34	9:46	10:06		9:43	10:00	10:14	10:20	
9:52	10:04	10:16	10:36		10:13	10:30	10:44	10:50	
10:22	10:34	10:46	11:06		10:43	11:00	11:14	11:20	
10:52	11:04	11:16	11:36	G	11:13	11:30	11:44	11:50	G
11:22	11:34	11:46	12:06	G	11:43	12:00	12:14	12:20	G

2 SUNDAYS/SOUTHBOUND

2 SUNDAYS/NORTHBOUND

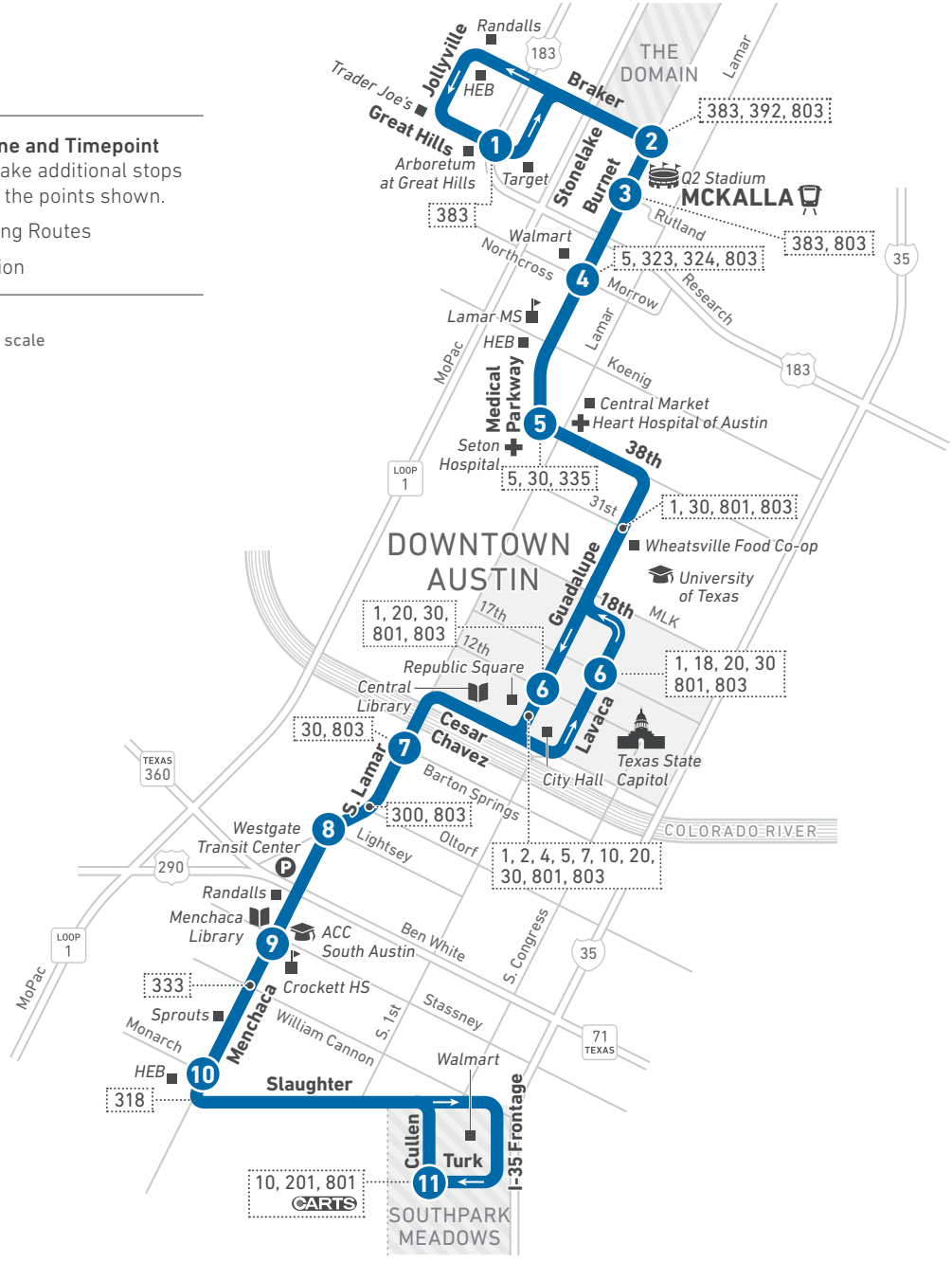
<i>Oak Springs at Springdale</i> 1	<i>Rosewood at Chicon</i> 2	<i>Guadalupe at 4th</i> 3	<i>Eastside Bus Plaza (Bay G)</i> 4	<i>To Route/Garage</i>	<i>Eastside Bus Plaza (Bay G)</i> 4	<i>Lavaca at 4th</i> 3	<i>Rosewood at Chicon</i> 2	<i>Oak Springs at Springdale</i> 1	<i>To Route/Garage</i>
6:05	6:17	6:29	6:47		6:13	6:30	6:44	6:50	
6:35	6:47	6:59	7:17		6:43	7:00	7:14	7:20	
6:52	7:04	7:16	7:34		7:13	7:30	7:44	7:50	
7:22	7:34	7:46	8:04		7:43	8:00	8:14	8:20	
7:52	8:04	8:16	8:34		8:13	8:30	8:44	8:50	
8:22	8:34	8:46	9:04		8:43	9:00	9:14	9:20	
8:52	9:04	9:16	9:34		9:10	9:27	9:41	9:47	
9:22	9:34	9:46	10:04		9:42	9:59	10:13	10:19	
9:49	10:01	10:13	10:31		10:12	10:30	10:45	10:52	
10:21	10:35	10:50	11:14		10:42	11:00	11:15	11:22	
10:54	11:08	11:23	11:47		11:12	11:30	11:45	11:52	
11:24	11:38	11:53	12:17		11:42	12:00	12:15	12:22	
11:54	12:08	12:23	12:47		12:12	12:30	12:45	12:52	
12:24	12:38	12:53	1:17		12:42	1:00	1:15	1:22	
12:54	1:08	1:23	1:47		1:12	1:30	1:45	1:52	
1:24	1:38	1:53	2:17		1:42	2:00	2:15	2:22	
1:54	2:08	2:23	2:47		2:12	2:30	2:45	2:52	
2:24	2:38	2:53	3:17		2:42	3:00	3:15	3:22	
2:54	3:08	3:23	3:47		3:12	3:30	3:45	3:52	
3:24	3:38	3:53	4:17		3:42	4:00	4:15	4:22	
3:54	4:08	4:23	4:47		4:12	4:30	4:45	4:52	
4:24	4:38	4:53	5:17		4:42	5:00	5:15	5:22	
4:54	5:08	5:23	5:47		5:12	5:30	5:45	5:52	
5:24	5:38	5:53	6:17		5:42	6:00	6:15	6:22	
5:54	6:08	6:23	6:47		6:15	6:33	6:48	6:55	
6:24	6:38	6:53	7:17		6:43	7:01	7:16	7:23	
6:57	7:11	7:26	7:50		7:13	7:30	7:44	7:50	
7:25	7:37	7:49	8:08		7:43	8:00	8:14	8:20	
7:52	8:04	8:16	8:35		8:13	8:30	8:44	8:50	
8:22	8:34	8:46	9:05		8:43	9:00	9:14	9:20	
8:52	9:04	9:16	9:35		9:13	9:30	9:44	9:50	
9:22	9:34	9:46	10:05		9:43	10:00	10:14	10:20	
9:52	10:04	10:16	10:35	G	10:13	10:30	10:44	10:50	G
10:22	10:34	10:46	11:05	G	10:43	11:00	11:14	11:20	G

3 Burnet/Menchaca



LEGEND

- Route Line and Timepoint**
Buses make additional stops between the points shown.
 - 1** Connecting Routes
 - Rail Station
- Map not to scale



Scan the QR code to see an online version of this route map.

DESTINATIONS

- Arboretum at Great Hills
- Target
- Randalls (Research, Ben White)
- Trader Joe's
- The Domain
- McKalla Station
- Q2 Stadium
- Walmart (Northcross, Southpark Meadows)
- Lamar Middle School
- HEB (Burnet, Slaughter/Menchaca)
- Central Market
- Heart Hospital of Austin
- Seton Hospital
- Wheatsville Food Co-op
- University of Texas
- Texas State Capitol
- Downtown Austin
- Republic Square
- City Hall
- Central Library
- Westgate Transit Center
- Menchaca Library
- ACC South Austin
- Crockett High School
- Sprouts
- Southpark Meadows

NOTES

Rutland Station is a timepoint only going Northbound. Braker at Burnet is a timepoint only going Southbound.

3 WEEKDAYS/SOUTHBOUND

1 Great Hills at Research	2 Braker at Burnet	4 Northcross Station	5 38th at Medical Parkway	6 Capitol Station	7 Barton Springs Station	8 Menchaca at Lightsey	9 Menchaca at Whitestone	10 Menchaca at Monarch	11 Turk at Cullen (Southpark Meadows) To Router/Garage
5:02	5:11	5:22	5:36	5:49	6:00	6:07	6:15	6:24	6:35
5:32	5:41	5:52	6:06	6:19	6:30	6:37	6:45	6:54	7:05
6:01	6:10	6:22	6:36	6:49	7:02	7:09	7:18	7:27	7:38
6:31	6:40	6:52	7:06	7:21	7:34	7:41	7:50	7:59	8:10
7:01	7:10	7:22	7:37	7:52	8:05	8:12	8:21	8:30	8:41
7:31	7:40	7:52	8:08	8:23	8:36	8:43	8:52	9:01	9:12
8:01	8:10	8:22	8:37	8:52	9:05	9:12	9:21	9:30	9:41
8:33	8:41	8:52	9:07	9:22	9:35	9:42	9:51	10:00	10:11
9:03	9:11	9:22	9:37	9:52	10:05	10:12	10:22	10:31	10:42
9:33	9:41	9:52	10:07	10:22	10:35	10:42	10:52	11:01	11:12
10:03	10:11	10:22	10:36	10:51	11:03	11:10	11:20	11:29	11:40
10:33	10:41	10:52	11:06	11:21	11:33	11:40	11:50	11:59	12:10
11:03	11:11	11:22	11:36	11:51	12:04	12:11	12:21	12:30	12:41
11:33	11:41	11:52	12:06	12:21	12:34	12:41	12:51	1:00	1:11
12:03	12:11	12:22	12:36	12:50	1:03	1:10	1:20	1:30	1:41
12:33	12:41	12:52	1:06	1:20	1:34	1:41	1:51	2:02	2:13
1:03	1:11	1:22	1:36	1:50	2:04	2:11	2:21	2:32	2:43
1:33	1:41	1:52	2:06	2:21	2:35	2:42	2:52	3:03	3:17
2:03	2:11	2:22	2:36	2:51	3:05	3:13	3:23	3:34	3:48
2:33	2:41	2:52	3:07	3:22	3:37	3:45	3:55	4:06	4:21
3:03	3:11	3:22	3:37	3:53	4:11	4:20	4:31	4:43	4:57
3:33	3:41	3:52	4:07	4:23	4:41	4:50	5:01	5:13	5:27
4:03	4:11	4:22	4:37	4:53	5:11	5:20	5:31	5:43	5:57
4:32	4:41	4:52	5:07	5:22	5:40	5:47	5:57	6:08	6:21
5:02	5:11	5:22	5:37	5:52	6:07	6:14	6:24	6:35	6:48
5:33	5:41	5:52	6:06	6:21	6:35	6:42	6:52	7:03	7:15
6:03	6:11	6:22	6:35	6:50	7:04	7:11	7:21	7:31	7:42
6:34	6:42	6:52	7:05	7:20	7:32	7:39	7:49	7:58	8:08
7:06	7:13	7:22	7:35	7:48	8:00	8:07	8:17	8:26	8:36
7:36	7:43	7:52	8:05	8:18	8:29	8:36	8:45	8:54	9:04
8:06	8:13	8:22	8:35	8:48	8:59	9:06	9:15	9:24	9:34
8:36	8:43	8:52	9:05	9:18	9:29	9:36	9:44	9:52	10:02
9:07	9:14	9:23	9:35	9:48	9:58	10:04	10:12	10:20	10:30
9:37	9:44	9:53	10:05	10:18	10:28	10:34	10:42	10:50	11:00
10:07	10:14	10:23	10:35	10:48	10:58	11:04	11:12	11:20	11:30
10:37	10:44	10:53	11:05	11:18	11:28	11:34	11:42	11:50	12:00
11:07	11:14	11:23	11:35	11:48	11:58	12:04	12:12	12:20	12:30

3 WEEKDAYS/NORTHBOUND

11 Turk at Cullen (Southpark Meadows)	10 Menchaca at Slaughter	9 Menchaca at Stassney	8 Menchaca at Glen Allen	7 Barton Springs Station	6 Lavaca at 17th	5 38th at Medical Parkway	4 Northcross Station	3 Rutland Station	1 Great Hills at Research	To Route/Garage
4:58	5:08	5:18	5:27	5:35	5:48	6:00	6:12	6:20	6:35	
5:28	5:38	5:49	5:58	6:06	6:19	6:31	6:43	6:51	7:06	
5:58	6:08	6:20	6:29	6:37	6:51	7:03	7:16	7:24	7:39	
6:28	6:38	6:50	6:59	7:07	7:21	7:34	7:47	7:55	8:10	
6:58	7:08	7:20	7:29	7:38	7:53	8:06	8:19	8:27	8:42	
7:28	7:38	7:50	7:59	8:08	8:23	8:36	8:49	8:57	9:12	
7:58	8:08	8:20	8:29	8:41	8:56	9:09	9:22	9:30	9:45	
8:28	8:38	8:50	8:59	9:11	9:26	9:39	9:52	10:00	10:15	
8:58	9:08	9:20	9:29	9:39	9:54	10:07	10:20	10:28	10:43	
9:28	9:38	9:50	9:59	10:09	10:24	10:37	10:50	10:58	11:13	
9:58	10:08	10:20	10:29	10:39	10:54	11:07	11:20	11:28	11:43	
10:28	10:38	10:50	10:59	11:09	11:24	11:37	11:50	11:58	12:13	
10:58	11:08	11:20	11:29	11:39	11:54	12:07	12:20	12:28	12:43	
11:28	11:38	11:50	11:59	12:09	12:24	12:37	12:50	12:58	1:13	
11:58	12:08	12:20	12:29	12:39	12:54	1:07	1:20	1:28	1:43	
12:28	12:38	12:50	12:59	1:09	1:24	1:37	1:50	1:58	2:13	
12:58	1:08	1:20	1:29	1:39	1:53	2:06	2:19	2:27	2:41	
1:28	1:38	1:50	1:59	2:09	2:23	2:36	2:49	2:57	3:11	
1:58	2:08	2:20	2:29	2:39	2:53	3:07	3:21	3:29	3:43	
2:28	2:38	2:50	2:59	3:09	3:24	3:38	3:52	4:00	4:14	
2:58	3:08	3:20	3:29	3:39	3:54	4:08	4:22	4:30	4:44	
3:28	3:38	3:50	3:59	4:09	4:24	4:38	4:52	5:00	5:14	
3:58	4:09	4:21	4:30	4:40	4:55	5:09	5:23	5:31	5:45	
4:33	4:44	4:56	5:05	5:15	5:30	5:44	5:58	6:06	6:20	
5:08	5:19	5:30	5:39	5:49	6:04	6:18	6:31	6:39	6:52	
5:38	5:49	6:00	6:09	6:19	6:34	6:48	7:01	7:09	7:22	
6:08	6:19	6:30	6:39	6:49	7:03	7:17	7:30	7:38	7:51	
6:33	6:44	6:55	7:04	7:14	7:27	7:41	7:54	8:02	8:15	
6:58	7:09	7:20	7:29	7:39	7:52	8:06	8:19	8:27	8:40	
7:28	7:39	7:50	7:59	8:09	8:22	8:36	8:49	8:57	9:10	
7:58	8:07	8:17	8:26	8:35	8:47	9:00	9:12	9:20	9:33	G
8:23	8:32	8:42	8:51	9:00	9:12	9:25	9:37	9:45	9:58	
8:53	9:02	9:12	9:20	9:29	9:41	9:54	10:05	10:12	10:25	
9:28	9:37	9:47	9:55	10:04	10:16	10:29	10:40	10:47	11:00	
9:58	10:07	10:17	10:25	10:34	10:46	10:59	11:10	11:17	11:30	G
10:28	10:37	10:47	10:55	11:03	11:15	11:27	11:38	11:45	11:58	G
10:58	11:07	11:17	11:25	11:33	11:45	11:57	12:08	12:15	12:28	G
11:28	11:37	11:47	11:55	12:03	12:15	12:27	12:38	12:45	12:58	G

3 SATURDAYS/SOUTHBOUND

1 Great Hills at Research	2 Braker at Burnet	4 Northcross Station	5 38th at Medical Parkway	6 Capitol Station	7 Barton Springs Station	8 Menchaca at Lightsey	9 Menchaca at Whitestone	10 Menchaca at Monarch	11 Turk at Cullen (Southpark Meadows)	To Route/Garage
6:00	6:07	6:17	6:30	6:42	6:52	6:58	7:05	7:15	7:24	
6:30	6:37	6:47	7:00	7:12	7:22	7:28	7:35	7:45	7:54	
7:00	7:07	7:17	7:30	7:42	7:52	7:58	8:05	8:15	8:24	
7:30	7:37	7:47	8:00	8:12	8:22	8:28	8:35	8:45	8:54	
8:00	8:07	8:17	8:30	8:42	8:52	8:58	9:05	9:15	9:24	
8:30	8:37	8:47	9:00	9:12	9:22	9:28	9:35	9:45	9:54	
9:00	9:08	9:18	9:33	9:49	10:01	10:10	10:18	10:29	10:41	
9:30	9:38	9:48	10:03	10:19	10:31	10:40	10:48	10:59	11:11	
10:00	10:08	10:18	10:33	10:49	11:01	11:10	11:18	11:29	11:41	
10:30	10:38	10:48	11:03	11:19	11:31	11:40	11:48	11:59	12:11	
11:00	11:08	11:18	11:33	11:49	12:01	12:10	12:18	12:29	12:41	
11:30	11:38	11:48	12:03	12:19	12:31	12:40	12:48	12:59	1:11	
12:00	12:08	12:18	12:33	12:49	1:01	1:10	1:18	1:29	1:41	
12:30	12:38	12:48	1:03	1:19	1:31	1:40	1:48	1:59	2:11	
1:00	1:08	1:18	1:33	1:49	2:01	2:10	2:18	2:29	2:41	
1:30	1:38	1:48	2:03	2:19	2:31	2:40	2:48	2:59	3:11	

Continued on next page

3 SATURDAYS/SOUTHBOUND

1	2	4	5	6	7	8	9	10	11	To Route/Garage
Great Hills at Research	Braker at Burnet	Northcross Station	38th at Medical Parkway	Capitol Station	Barton Springs Station	Menchaca at Lightsey	Menchaca at Whitestone	Menchaca at Monarch	Turk at Cullen (Southpark Meadows)	
2:00	2:08	2:18	2:33	2:49	3:01	3:10	3:18	3:29	3:41	
2:30	2:38	2:48	3:03	3:19	3:31	3:40	3:48	3:59	4:11	
3:00	3:08	3:18	3:33	3:49	4:01	4:10	4:18	4:29	4:41	
3:30	3:38	3:48	4:03	4:19	4:31	4:40	4:48	4:59	5:11	
4:00	4:08	4:18	4:33	4:49	5:01	5:10	5:18	5:29	5:41	
4:30	4:38	4:48	5:03	5:19	5:31	5:40	5:48	5:59	6:11	
5:00	5:08	5:18	5:33	5:49	6:01	6:10	6:18	6:29	6:41	
5:30	5:38	5:48	6:03	6:19	6:31	6:40	6:48	6:59	7:11	
6:00	6:08	6:18	6:33	6:49	7:01	7:10	7:18	7:29	7:41	G
6:30	6:38	6:48	7:03	7:19	7:31	7:40	7:48	7:59	8:11	
7:00	7:07	7:16	7:29	7:41	7:52	7:59	8:06	8:16	8:25	
7:30	7:37	7:46	7:59	8:11	8:22	8:29	8:36	8:46	8:55	
8:00	8:07	8:16	8:29	8:41	8:52	8:59	9:06	9:16	9:25	
8:30	8:37	8:46	8:59	9:11	9:22	9:29	9:36	9:46	9:55	
9:00	9:07	9:16	9:29	9:41	9:52	9:59	10:06	10:16	10:25	
9:30	9:37	9:46	9:59	10:11	10:22	10:29	10:36	10:46	10:55	G
10:00	10:07	10:16	10:29	10:41	10:52	10:59	11:06	11:16	11:25	
10:30	10:37	10:46	10:59	11:11	11:22	11:29	11:36	11:46	11:55	G
11:00	11:07	11:16	11:29	11:41	11:52	11:59	12:06	12:16	12:25	G

3 SATURDAYS/NORTHBOUND

11	10	9	8	7	6	5	4	3	1	To Route/Garage
Turk at Cullen (Southpark Meadows)	Menchaca at Slaughter	Menchaca at Stassney	Menchaca at Glen Allen	Barton Springs Station	Lavaca at 17th	38th at Medical Parkway	Northcross Station	Rutland Station	Great Hills at Research	
6:00	6:07	6:16	6:25	6:32	6:44	6:56	7:08	7:18	7:28	
6:30	6:37	6:46	6:55	7:02	7:14	7:26	7:38	7:48	7:58	
7:00	7:07	7:16	7:25	7:32	7:44	7:56	8:08	8:18	8:28	
7:30	7:37	7:46	7:55	8:02	8:14	8:26	8:38	8:48	8:58	
8:00	8:07	8:16	8:25	8:32	8:44	8:56	9:08	9:18	9:28	
8:30	8:37	8:46	8:55	9:02	9:14	9:26	9:38	9:48	9:58	
9:00	9:10	9:20	9:31	9:40	9:53	10:07	10:22	10:34	10:46	
9:30	9:40	9:50	10:01	10:10	10:23	10:37	10:52	11:04	11:16	
10:00	10:10	10:20	10:31	10:40	10:53	11:07	11:22	11:34	11:46	
10:30	10:40	10:50	11:01	11:10	11:23	11:37	11:52	12:04	12:16	
11:00	11:10	11:20	11:31	11:40	11:53	12:07	12:22	12:34	12:46	
11:30	11:40	11:50	12:01	12:10	12:23	12:37	12:52	1:04	1:16	
12:00	12:10	12:20	12:31	12:40	12:53	1:07	1:22	1:34	1:46	
12:30	12:40	12:50	1:01	1:10	1:23	1:37	1:52	2:04	2:16	
1:00	1:10	1:20	1:31	1:40	1:53	2:07	2:22	2:34	2:46	
1:30	1:40	1:50	2:01	2:10	2:23	2:37	2:52	3:04	3:16	
2:00	2:10	2:20	2:31	2:40	2:53	3:07	3:22	3:34	3:46	
2:30	2:40	2:50	3:01	3:10	3:23	3:37	3:52	4:04	4:16	
3:00	3:10	3:20	3:31	3:40	3:53	4:07	4:22	4:34	4:46	
3:30	3:40	3:50	4:01	4:10	4:23	4:37	4:52	5:04	5:16	
4:00	4:10	4:20	4:31	4:40	4:53	5:07	5:22	5:34	5:46	
4:30	4:40	4:50	5:01	5:10	5:23	5:37	5:52	6:04	6:16	
5:00	5:10	5:20	5:31	5:40	5:53	6:07	6:22	6:34	6:46	
5:30	5:40	5:50	6:01	6:10	6:23	6:37	6:52	7:04	7:16	
6:00	6:10	6:20	6:31	6:40	6:53	7:07	7:22	7:34	7:46	
6:30	6:40	6:50	7:01	7:10	7:23	7:37	7:52	8:04	8:16	
7:00	7:09	7:17	7:26	7:33	7:46	8:00	8:13	8:23	8:33	
7:30	7:39	7:47	7:56	8:03	8:16	8:30	8:43	8:53	9:03	
8:00	8:09	8:17	8:26	8:33	8:46	9:00	9:13	9:23	9:33	
8:30	8:39	8:47	8:56	9:03	9:16	9:30	9:43	9:53	10:03	
9:00	9:09	9:17	9:26	9:33	9:46	10:00	10:13	10:23	10:33	
9:30	9:39	9:47	9:56	10:03	10:16	10:30	10:43	10:53	11:03	G
10:00	10:09	10:17	10:26	10:33	10:46	11:00	11:13	11:23	11:33	G
10:30	10:39	10:47	10:56	11:03	11:16	11:30	11:43	11:53	12:03	G
11:00	11:09	11:17	11:26	11:33	11:46	12:00	12:13	12:23	12:33	G

3 SUNDAYS / SOUTHBOUND

1 Great Hills at Research	2 Braker at Burnet	4 Northcross Station	5 38th at Medical Parkway	6 Capitol Station	7 Barton Springs Station	8 Menchaca at Lightsey	9 Menchaca at Whitestone	10 Menchaca at Monarch	11 Turk at Cullen (Southpark Meadows)	To Route/Garage
5:45	5:51	5:59	6:11	6:22	6:32	6:38	6:45	6:53	7:02	
6:15	6:21	6:29	6:41	6:52	7:02	7:08	7:15	7:23	7:32	
6:45	6:51	6:59	7:11	7:22	7:32	7:38	7:45	7:53	8:02	
7:15	7:21	7:29	7:41	7:52	8:02	8:08	8:15	8:23	8:32	
7:45	7:51	7:59	8:11	8:22	8:32	8:38	8:45	8:53	9:02	
8:15	8:21	8:29	8:41	8:52	9:02	9:08	9:15	9:23	9:32	
8:45	8:51	8:59	9:11	9:22	9:32	9:38	9:45	9:53	10:02	
9:15	9:22	9:32	9:46	10:00	10:11	10:18	10:26	10:36	10:46	
9:45	9:52	10:02	10:16	10:30	10:41	10:48	10:56	11:06	11:16	
10:15	10:22	10:32	10:46	11:00	11:11	11:18	11:26	11:36	11:46	
10:45	10:52	11:02	11:16	11:30	11:41	11:48	11:56	12:06	12:16	
11:15	11:22	11:32	11:46	12:00	12:11	12:18	12:26	12:36	12:46	
11:45	11:52	12:02	12:16	12:30	12:41	12:48	12:56	1:06	1:16	
12:15	12:22	12:32	12:46	1:00	1:11	1:18	1:26	1:36	1:46	
12:45	12:52	1:02	1:16	1:30	1:41	1:48	1:56	2:06	2:16	
1:15	1:22	1:32	1:46	2:00	2:11	2:18	2:26	2:36	2:46	
1:45	1:52	2:02	2:16	2:30	2:41	2:48	2:56	3:06	3:16	
2:15	2:22	2:32	2:46	3:00	3:11	3:18	3:26	3:36	3:46	
2:45	2:52	3:02	3:16	3:30	3:41	3:48	3:56	4:06	4:16	
3:15	3:22	3:32	3:46	4:00	4:11	4:18	4:26	4:36	4:46	
3:45	3:52	4:02	4:16	4:30	4:41	4:48	4:56	5:06	5:16	
4:15	4:22	4:32	4:46	5:00	5:11	5:18	5:26	5:36	5:46	
4:45	4:52	5:02	5:16	5:30	5:41	5:48	5:56	6:06	6:16	
5:15	5:22	5:32	5:46	6:00	6:11	6:18	6:26	6:36	6:46	
5:45	5:52	6:02	6:16	6:30	6:41	6:48	6:56	7:06	7:16	
6:15	6:22	6:32	6:46	7:00	7:11	7:18	7:26	7:36	7:46	
6:45	6:52	7:02	7:16	7:30	7:41	7:48	7:56	8:06	8:16	
7:15	7:21	7:30	7:42	7:55	8:05	8:11	8:19	8:29	8:38	
7:45	7:51	8:00	8:12	8:25	8:35	8:41	8:49	8:59	9:08	
8:15	8:21	8:30	8:42	8:55	9:05	9:11	9:19	9:29	9:38	
8:45	8:51	9:00	9:12	9:25	9:35	9:41	9:49	9:59	10:08	G
9:15	9:21	9:30	9:42	9:55	10:05	10:11	10:19	10:29	10:38	G
9:45	9:51	10:00	10:12	10:25	10:35	10:41	10:49	10:59	11:08	G

3 SUNDAYS / NORTHBOUND

11 Turk at Cullen (Southpark Meadows)	10 Menchaca at Slaughter	9 Menchaca at Stassney	8 Menchaca at Glen Allen	7 Barton Springs Station	6 Lavaca at 17th	5 38th at Medical Parkway	4 Northcross Station	3 Rutland Station	1 Great Hills at Research	To Route/Garage
6:00	6:08	6:17	6:23	6:30	6:40	6:49	7:01	7:10	7:19	
6:30	6:38	6:47	6:53	7:00	7:10	7:19	7:31	7:40	7:49	
7:00	7:08	7:17	7:23	7:30	7:40	7:49	8:01	8:10	8:19	
7:30	7:38	7:47	7:53	8:00	8:10	8:19	8:31	8:40	8:49	
8:00	8:08	8:17	8:23	8:30	8:40	8:49	9:01	9:10	9:19	
8:30	8:38	8:47	8:53	9:00	9:10	9:19	9:31	9:40	9:49	
9:00	9:09	9:18	9:28	9:37	9:49	10:01	10:14	10:24	10:35	
9:30	9:39	9:48	9:58	10:07	10:19	10:31	10:44	10:54	11:05	
10:00	10:09	10:18	10:28	10:37	10:49	11:01	11:14	11:24	11:35	
10:30	10:39	10:48	10:58	11:07	11:19	11:31	11:44	11:54	12:05	
11:00	11:09	11:18	11:28	11:37	11:49	12:01	12:14	12:24	12:35	
11:30	11:39	11:48	11:58	12:07	12:19	12:31	12:44	12:54	1:05	
12:00	12:09	12:18	12:28	12:37	12:49	1:01	1:14	1:24	1:35	
12:30	12:39	12:48	12:58	1:07	1:19	1:31	1:44	1:54	2:05	
1:00	1:09	1:18	1:28	1:37	1:49	2:01	2:14	2:24	2:35	
1:30	1:39	1:48	1:58	2:07	2:19	2:31	2:44	2:54	3:05	
2:00	2:09	2:18	2:28	2:37	2:49	3:01	3:14	3:24	3:35	
2:30	2:39	2:48	2:58	3:07	3:19	3:31	3:44	3:54	4:05	
3:00	3:09	3:18	3:28	3:37	3:49	4:01	4:14	4:24	4:35	
3:30	3:39	3:48	3:58	4:07	4:19	4:31	4:44	4:54	5:05	
4:00	4:09	4:18	4:28	4:37	4:49	5:01	5:14	5:24	5:35	
4:30	4:39	4:48	4:58	5:07	5:19	5:31	5:44	5:54	6:05	
5:00	5:09	5:18	5:28	5:37	5:49	6:01	6:14	6:24	6:35	
5:30	5:39	5:48	5:58	6:07	6:19	6:31	6:44	6:54	7:05	
6:00	6:09	6:18	6:28	6:37	6:49	7:01	7:14	7:24	7:35	
6:30	6:39	6:48	6:58	7:07	7:19	7:31	7:44	7:54	8:05	
7:00	7:09	7:18	7:26	7:33	7:43	7:53	8:05	8:15	8:24	
7:30	7:39	7:48	7:56	8:03	8:13	8:23	8:35	8:45	8:54	
8:00	8:09	8:18	8:26	8:33	8:43	8:53	9:05	9:15	9:24	
8:30	8:39	8:48	8:56	9:03	9:13	9:23	9:35	9:45	9:54	G
9:00	9:09	9:18	9:26	9:33	9:43	9:53	10:05	10:15	10:24	G
9:30	9:39	9:48	9:56	10:03	10:13	10:23	10:35	10:45	10:54	G
10:00	10:09	10:18	10:26	10:33	10:43	10:53	11:05	11:15	11:24	G

4

7th Street (WEEKDAY HIGH-FREQUENCY ROUTE)

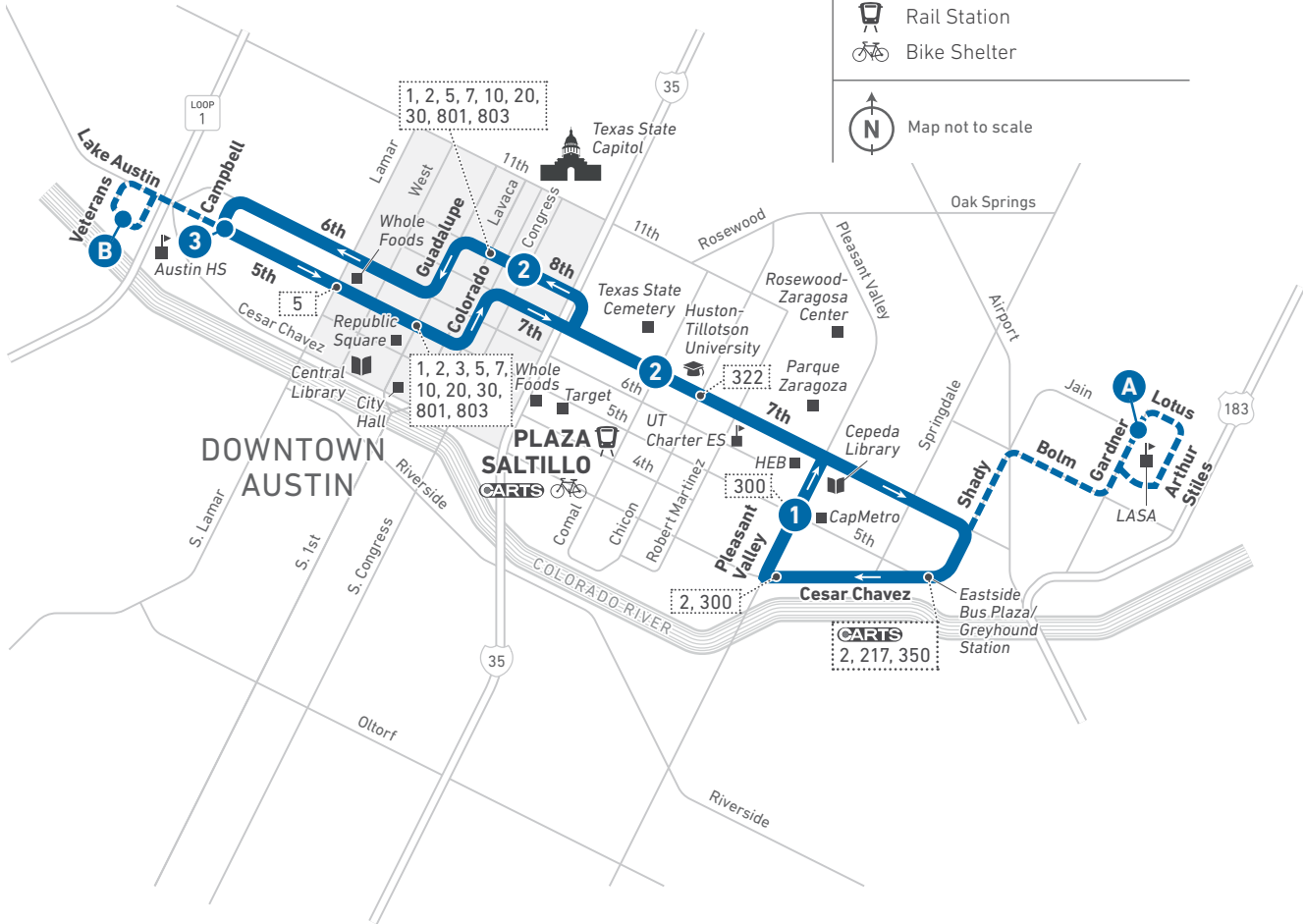


LOCAL

LEGEND

- Route Line and Timepoint**
Buses make additional stops between the points shown.
- School Trip**
Weekday limited trips only (see schedule)
- Connecting Routes**
- Rail Station**
- Bike Shelter**

Map not to scale



Scan the QR code to see an online version of this route map.

DESTINATIONS

- Greyhound Station
- Eastside Bus Plaza
- CapMetro
- Cepeda Library
- LASA
- HEB
- Parque Zaragoza
- Rosewood-Zaragosa Center
- UT Charter Elementary School
- Huston-Tillotson University
- Texas State Cemetery
- Texas State Capitol
- Downtown Austin
- Whole Foods (Lamar and East Austin)
- Republic Square
- Central Library
- City Hall
- Target

NOTES

School trips only operate during the school year and are suspended during summer vacation. (See schedule)

4 WEEKDAYS / WESTBOUND

4 WEEKDAYS / EASTBOUND

A Gardner at Jain	1 Pleasant Valley at 5th	2 8th at Congress	3 Campbell at 6th	B Veterans at Atlanta	To Route /Garage	B Veterans at Atlanta	3 Campbell at 6th	2 7th at Conal	A Gardner at Jain	1 Pleasant Valley at 5th	To Route /Garage
—	5:05	5:19	5:27	—	—	—	5:00	5:14	—	5:27	—
—	5:35	5:49	5:57	—	—	—	5:35	5:49	—	6:02	—
—	6:05	6:19	6:27	—	—	—	6:05	6:19	—	6:32	—
—	6:20	6:34	6:42	—	—	—	6:20	6:35	—	6:49	—
—	6:35	6:49	6:57	—	—	—	6:35	6:50	—	7:04	—
—	6:50	7:04	7:12	—	—	—	6:50	7:05	—	7:19	—
—	7:05	7:19	7:27	—	—	—	7:05	7:22	—	7:36	—
—	7:20	7:34	7:42	—	—	—	7:20	7:38	—	7:52	—
—	7:36	7:50	7:58	—	—	—	7:35	7:53	—	8:07	—
—	7:52	8:06	8:14	—	—	—	7:50	8:08	—	8:22	—
—	8:07	8:21	8:29	—	—	—	8:05	8:23	8:44	—	—
—	8:22	8:36	—	8:48	—	—	8:20	8:38	—	8:52	—
—	8:37	8:51	8:59	—	G	—	8:35	8:53	—	9:07	G
—	8:52	9:06	9:14	—	—	—	8:44	9:02	—	9:16	—
—	9:07	9:21	9:29	—	—	9:05	—	9:23	—	9:36	—
9:05	9:23	9:37	9:45	—	—	—	9:20	9:38	—	9:52	—
—	9:37	9:52	10:00	—	—	—	9:35	9:53	—	10:06	—
—	9:52	10:07	10:15	—	—	—	9:50	10:08	—	10:21	—
—	10:05	10:20	10:28	—	—	—	10:05	10:23	—	10:36	—
—	10:20	10:35	10:43	—	—	—	10:20	10:38	—	10:51	—
—	10:35	10:50	10:58	—	—	—	10:35	10:53	—	11:06	—
—	10:50	11:05	11:13	—	—	—	10:50	11:08	—	11:21	—
—	11:05	11:20	11:28	—	—	—	11:05	11:23	—	11:36	—
—	11:20	11:35	11:43	—	—	—	11:20	11:38	—	11:51	—
—	11:35	11:49	11:57	—	—	—	11:35	11:53	—	12:06	—
—	11:50	12:04	12:12	—	—	—	11:50	12:08	—	12:21	—
—	12:05	12:19	12:27	—	—	—	12:05	12:23	—	12:36	—
—	12:20	12:34	12:42	—	—	—	12:20	12:38	—	12:51	—
—	12:35	12:49	12:57	—	—	—	12:35	12:53	—	1:06	—
—	12:50	1:04	1:12	—	—	—	12:50	1:08	—	1:21	—
—	1:05	1:19	1:27	—	—	—	1:05	1:23	—	1:36	—
—	1:20	1:34	1:42	—	—	—	1:20	1:38	—	1:51	—
—	1:35	1:49	1:57	—	—	—	1:35	1:53	—	2:06	—
—	1:50	2:04	2:12	—	—	—	1:50	2:08	—	2:21	—
—	2:05	2:19	2:27	—	—	—	2:05	2:23	—	2:36	—
—	2:20	2:34	2:42	—	—	—	2:20	2:38	—	2:51	—
—	2:35	2:49	2:57	—	—	—	2:35	2:53	—	3:06	—
—	2:50	3:04	3:12	—	—	—	2:50	3:08	—	3:21	—
—	3:05	3:20	3:28	—	—	—	3:05	3:23	—	3:38	—
—	3:20	3:35	3:43	—	—	—	3:20	3:38	—	3:53	—
—	3:35	3:50	3:58	—	—	—	3:35	3:53	—	4:08	—
—	3:50	4:05	4:13	—	—	—	3:50	4:08	—	4:23	—
—	4:05	4:20	4:28	—	—	—	4:05	4:23	4:44	—	—
—	4:20	4:35	—	4:47	—	—	4:20	4:38	—	4:53	G
—	4:35	4:50	4:58	—	—	—	4:35	4:55	—	5:10	—
—	4:50	5:06	5:15	—	—	4:50	—	5:10	—	5:25	—
4:50	5:08	5:24	5:33	—	—	—	5:02	5:22	—	5:37	—
—	5:20	5:36	5:45	—	—	—	5:20	5:40	—	5:55	G
—	5:35	5:51	6:00	—	—	—	5:35	5:55	—	6:10	—
—	5:50	6:06	6:15	—	—	—	5:55	6:15	—	6:30	—
—	6:05	6:19	6:27	—	—	—	6:10	6:26	—	6:39	—
—	6:20	6:34	6:42	—	—	—	6:25	6:41	—	6:54	—
—	6:35	6:49	6:57	—	—	—	6:40	6:56	—	7:09	—
—	6:50	7:04	7:12	—	—	—	6:55	7:11	—	7:24	—
—	7:05	7:19	7:27	—	—	—	7:10	7:26	—	7:39	—
—	7:20	7:34	7:42	—	—	—	7:25	7:41	—	7:54	G
—	7:35	7:49	7:57	—	—	—	7:35	7:51	—	8:04	—
—	7:50	8:04	8:12	—	G	—	7:55	8:11	—	8:24	G
—	8:10	8:24	8:32	—	—	—	8:05	8:21	—	8:34	—
—	8:40	8:54	9:02	—	—	—	8:35	8:51	—	9:04	—
—	9:10	9:24	9:32	—	—	—	9:06	9:22	—	9:35	—
—	9:40	9:54	10:02	—	—	—	9:36	9:52	—	10:05	—
—	10:10	10:24	10:32	—	—	—	10:06	10:22	—	10:35	—
—	10:40	10:54	11:02	—	—	—	10:36	10:52	—	11:05	—
—	11:10	11:24	11:32	—	—	—	11:06	11:22	—	11:35	—
—	11:40	11:54	12:02	—	—	—	11:36	11:52	—	12:05	—
—	12:10	12:24	12:32	—	G	—	12:06	12:22	—	12:35	G

4 SATURDAYS / WESTBOUND

4 SATURDAYS / EASTBOUND

<i>Pleasant Valley at 5th</i>	<i>8th at Congress</i>	<i>Campbell at 5th</i>	<i>To Route/Garage</i>	<i>Campbell at 5th</i>	<i>7th at Comal</i>	<i>Pleasant Valley at 5th</i>	<i>To Route/Garage</i>
1	2	3		3	2	1	
6:04	6:17	6:25		6:00	6:13	6:27	
6:34	6:47	6:55		6:30	6:43	6:57	
7:04	7:17	7:25		7:00	7:13	7:27	
7:34	7:47	7:55		7:30	7:43	7:57	
8:04	8:17	8:25		8:00	8:13	8:27	
8:34	8:47	8:55		8:30	8:43	8:57	
9:04	9:17	9:25		9:00	9:13	9:27	
9:30	9:45	9:55		9:30	9:48	10:03	
10:00	10:15	10:25		10:00	10:18	10:33	
10:30	10:45	10:55		10:30	10:48	11:03	
11:00	11:15	11:25		11:00	11:18	11:33	
11:30	11:45	11:55		11:30	11:48	12:03	
12:00	12:15	12:25		12:00	12:18	12:33	
12:30	12:45	12:55		12:30	12:48	1:03	
1:00	1:15	1:25		1:00	1:18	1:33	
1:30	1:45	1:55		1:30	1:48	2:03	
2:00	2:15	2:25		2:00	2:18	2:33	
2:30	2:45	2:55		2:30	2:48	3:03	
3:00	3:15	3:25		3:00	3:18	3:33	
3:30	3:45	3:55		3:30	3:48	4:03	
4:00	4:15	4:25		4:00	4:18	4:33	
4:30	4:45	4:55		4:30	4:48	5:03	
5:00	5:15	5:25		5:00	5:18	5:33	
5:30	5:45	5:55		5:30	5:48	6:03	
6:00	6:14	6:23		6:00	6:15	6:28	G
6:32	6:46	6:55		6:30	6:45	6:58	
7:02	7:16	7:25		7:00	7:15	7:28	
7:32	7:46	7:55		7:30	7:45	7:58	
8:02	8:16	8:25		8:00	8:15	8:28	
8:32	8:46	8:55		8:30	8:45	8:58	
9:02	9:16	9:25		9:00	9:15	9:28	
9:32	9:46	9:55		9:30	9:45	9:58	
10:02	10:16	10:25		10:00	10:15	10:28	
10:32	10:46	10:55		10:30	10:45	10:58	
11:02	11:16	11:25		11:00	11:15	11:28	
11:32	11:46	11:55		11:30	11:45	11:58	
12:02	12:16	12:25	G	12:00	12:15	12:28	G

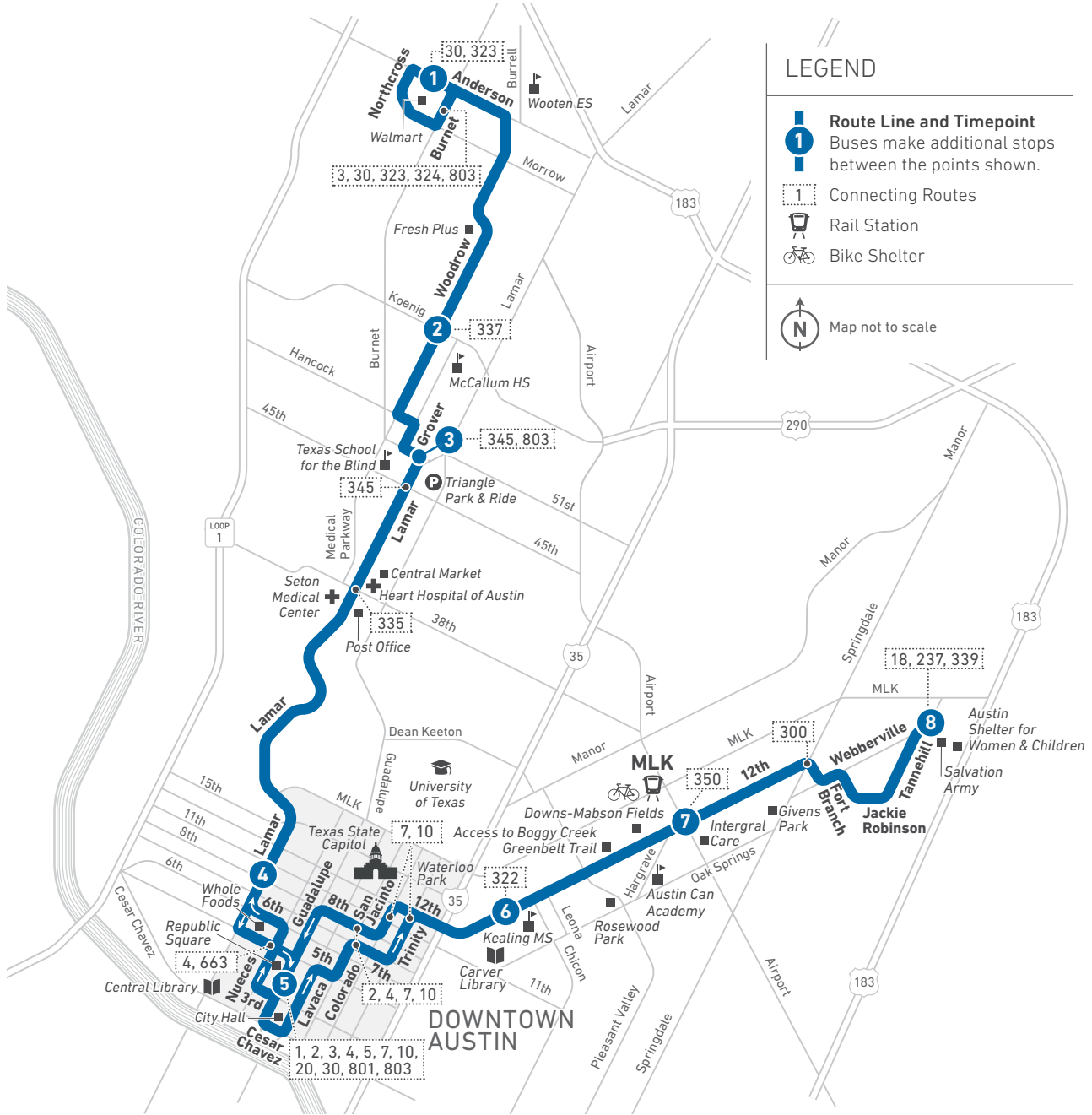
4 SUNDAYS / WESTBOUND

4 SUNDAYS / EASTBOUND

1 Pleasant Valley at 5th	2 8th at Congress	3 Campbell at 5th	To Route/Garage	3 Campbell at 5th	2 7th at Comal	1 Pleasant Valley at 5th	To Route/Garage
6:05	6:18	6:25		6:00	6:14	6:26	
6:35	6:48	6:55		6:30	6:44	6:56	
7:05	7:18	7:25		7:00	7:14	7:26	
7:35	7:48	7:55		7:30	7:44	7:56	
8:05	8:18	8:25		8:00	8:14	8:26	
8:35	8:48	8:55		8:30	8:44	8:56	
9:05	9:18	9:25		9:00	9:14	9:26	
9:30	9:45	9:53		9:30	9:48	10:03	
10:00	10:15	10:23		10:00	10:18	10:33	
10:30	10:45	10:53		10:30	10:48	11:03	
11:00	11:15	11:23		11:00	11:18	11:33	
11:30	11:45	11:53		11:30	11:48	12:03	
12:00	12:15	12:23		12:00	12:18	12:33	
12:30	12:45	12:53		12:30	12:48	1:03	
1:00	1:15	1:23		1:00	1:18	1:33	
1:30	1:45	1:53		1:30	1:48	2:03	
2:00	2:15	2:23		2:00	2:18	2:33	
2:30	2:45	2:53		2:30	2:48	3:03	
3:00	3:15	3:23		3:00	3:18	3:33	
3:30	3:45	3:53		3:30	3:48	4:03	
4:00	4:15	4:23		4:00	4:18	4:33	
4:30	4:45	4:53		4:30	4:48	5:03	
5:00	5:15	5:23		5:00	5:18	5:33	
5:30	5:45	5:53		5:30	5:48	6:03	
6:00	6:14	6:21		6:00	6:16	6:27	G
6:33	6:47	6:54		6:30	6:46	6:57	
7:03	7:17	7:24		7:00	7:16	7:27	
7:33	7:47	7:54		7:30	7:46	7:57	
8:03	8:17	8:24		8:00	8:16	8:27	
8:33	8:47	8:54		8:30	8:46	8:57	
9:03	9:17	9:24		9:00	9:16	9:27	
9:33	9:47	9:54		9:30	9:46	9:57	
10:03	10:17	10:24		10:00	10:16	10:27	
10:33	10:47	10:54		10:30	10:46	10:57	
11:03	11:17	11:24	G	11:00	11:16	11:27	G

5

Woodrow/East 12th



LEGEND

- Route Line and Timepoint**
Buses make additional stops between the points shown.
- Connecting Routes**
- Rail Station**
- Bike Shelter**

Map not to scale



Scan the QR code to see an online version of this route map.

DESTINATIONS

- Northcross Station
- Walmart
- Wooten Elementary School
- Fresh Plus
- McCallum High School
- Texas School for the Blind
- Triangle Park & Ride
- Central Market
- Heart Hospital of Austin
- Seton Medical Center
- Post Office
- Whole Foods
- Downtown Austin
- Republic Square
- Central Library
- City Hall
- Texas State Capitol
- Waterloo Park
- University of Texas
- Carver Library
- Kealing Middle School
- Rosewood Park
- Access to Boggy Creek Greenbelt Trail
- Downs-Mabson Fields
- Austin Can Academy
- Integral Care
- Givens Park
- Salvation Army
- Austin Shelter for Women & Children

NOTES

- Lamar at 10th is a timepoint only going Westbound.
- Eastbound trips continue as either Route 237 Northeast Feeder or 339 Tuscany at Tannehill/Webberville.

5 WEEKDAYS / EASTBOUND

5 WEEKDAYS / WESTBOUND

1 Anderson at Northcross	2 Woodrow at Koenig	3 Sunshine Station	5 5th at Guadalupe	6 12th at Leona	7 12th at Airport	8 Tannehill at Webberville	To Route/Garage	8 Tannehill at Webberville	7 12th at Airport	6 12th at Leona	5 Guadalupe at 4th	4 Lamar at 10th	3 Sunshine Station	2 Woodrow at Koenig	1 Anderson at Northcross	To Route/Garage
5:00	5:10	5:18	5:34	5:50	5:55	6:06	339	4:35	4:48	4:54	5:10	5:18	5:28	5:34	5:46	
5:30	5:40	5:48	6:04	6:20	6:25	6:36	237	5:20	5:33	5:39	5:55	6:03	6:13	6:19	6:31	
6:00	6:10	6:18	6:34	6:50	6:55	7:06	339	5:50	6:03	6:09	6:25	6:33	6:43	6:49	7:01	
6:30	6:40	6:48	7:10	7:30	7:35	7:46	237	6:20	6:33	6:39	6:55	7:03	7:13	7:19	7:31	
7:00	7:10	7:18	7:40	8:00	8:05	8:16	339	6:49	7:02	7:08	7:24	7:32	7:42	7:48	8:00	
7:30	7:40	7:48	8:10	8:30	8:35	8:46	237	7:19	7:32	7:38	7:55	8:04	8:16	8:23	8:37	
8:00	8:10	8:18	8:40	9:00	9:05	9:16	339	7:49	8:02	8:08	8:25	8:34	8:46	8:53	9:07	
8:30	8:40	8:48	9:10	9:30	9:35	9:46	237	8:19	8:32	8:38	8:55	9:04	9:16	9:23	9:37	
9:00	9:10	9:18	9:40	10:00	10:05	10:16	339	8:49	9:02	9:08	9:25	9:34	9:46	9:53	10:07	
9:30	9:40	9:48	10:10	10:30	10:35	10:46	237	9:19	9:31	9:38	9:55	10:04	10:16	10:23	10:37	
10:00	10:10	10:18	10:40	11:00	11:05	11:16	339	9:49	10:01	10:08	10:25	10:34	10:46	10:53	11:07	
10:30	10:40	10:48	11:10	11:30	11:35	11:46	237	10:19	10:31	10:38	10:55	11:04	11:16	11:23	11:37	
11:00	11:10	11:18	11:40	12:00	12:05	12:16	339	10:49	11:01	11:08	11:25	11:34	11:46	11:53	12:07	
11:30	11:40	11:48	12:10	12:30	12:35	12:46	237	11:19	11:31	11:38	11:55	12:04	12:16	12:23	12:37	
12:00	12:10	12:18	12:40	1:00	1:05	1:16	339	11:49	12:01	12:08	12:25	12:34	12:46	12:53	1:07	
12:30	12:40	12:48	1:10	1:30	1:35	1:46	237	12:18	12:30	12:37	12:54	1:03	1:15	1:22	1:36	
1:00	1:10	1:18	1:40	2:00	2:05	2:16	339	12:48	1:00	1:07	1:24	1:33	1:45	1:52	2:06	
1:30	1:40	1:48	2:10	2:30	2:35	2:46	237	1:18	1:30	1:37	1:54	2:03	2:15	2:22	2:36	
2:00	2:10	2:18	2:40	3:00	3:05	3:16	339	1:48	2:00	2:07	2:24	2:33	2:45	2:52	3:06	
2:30	2:40	2:48	3:10	3:30	3:35	3:46	237	2:18	2:30	2:37	2:55	3:05	3:17	3:24	3:38	
2:55	3:05	3:13	3:35	3:55	4:00	4:11	339	2:48	3:00	3:07	3:25	3:35	3:47	3:54	4:08	
3:25	3:35	3:43	4:07	4:27	4:32	4:43	237	3:18	3:30	3:37	3:55	4:05	4:17	4:24	4:38	
3:55	4:05	4:13	4:37	4:57	5:02	5:13	339	3:48	4:00	4:07	4:25	4:35	4:47	4:54	5:08	
4:25	4:35	4:43	5:07	5:27	5:32	5:43	237	4:18	4:30	4:37	4:56	5:07	5:19	5:26	5:40	
4:55	5:05	5:13	5:37	5:57	6:02	6:13	339	4:48	5:00	5:07	5:26	5:37	5:49	5:56	6:10	
5:25	5:35	5:43	6:07	6:27	6:32	6:43	237	5:18	5:30	5:37	5:56	6:07	6:19	6:26	6:40	
6:00	6:10	6:18	6:39	6:59	7:04	7:15	339	5:48	6:00	6:07	6:26	6:37	6:49	6:56	7:10	
6:30	6:40	6:48	7:09	7:29	7:34	7:45	237	6:18	6:30	6:37	6:56	7:07	7:19	7:26	7:40	
7:00	7:10	7:18	7:39	7:59	8:04	8:15	339	6:48	7:00	7:06	7:25	7:35	7:45	7:52	8:06	
7:30	7:40	7:48	8:09	8:29	8:34	8:45	237	7:23	7:35	7:41	8:00	8:10	8:20	8:27	8:41	
8:00	8:09	8:17	8:34	8:51	8:56	9:07	339	7:53	8:05	8:11	8:30	8:40	8:50	8:57	9:11	
8:30	8:39	8:47	9:04	9:21	9:26	9:37	237	8:23	8:34	8:39	8:55	9:03	9:13	9:20	9:32	
9:00	9:09	9:17	9:34	9:51	9:56	10:07	G	8:53	9:04	9:09	9:25	9:33	9:43	9:50	10:02	
9:30	9:39	9:47	10:04	10:21	10:26	10:37	G	9:23	9:34	9:39	9:55	10:03	10:13	10:20	10:32	
10:00	10:09	10:17	10:34	10:51	10:56	11:07	G	9:53	10:04	10:09	10:25	10:33	10:43	10:50	11:02	G
10:30	10:39	10:47	11:04	11:21	11:26	11:37	G	10:23	10:34	10:39	10:55	11:03	11:13	11:20	11:32	G
11:00	11:09	11:17	11:34	11:51	11:56	12:07	G									

5 SATURDAYS/EASTBOUND

5 SATURDAYS/WESTBOUND

1 Anderson at Northcross	2 Woodrow at Koenig	3 Sunshine Station	5 5th at Guadalupe	6 12th at Leona	7 12th at Airport	8 Tannehill at Webberville	To Route/Garage	8 Tannehill at Webberville	7 12th at Airport	6 12th at Leona	5 Guadalupe at 4th	4 Lamar at 10th	3 Sunshine Station	2 Woodrow at Koenig	1 Anderson at Northcross	To Route/Garage
5:52	6:03	6:11	6:25	6:36	6:40	6:50	339	5:52	6:03	6:09	6:25	6:33	6:45	6:52	7:03	
6:22	6:33	6:41	6:55	7:06	7:10	7:20	237	6:22	6:33	6:39	6:55	7:03	7:15	7:22	7:33	
6:52	7:03	7:11	7:25	7:36	7:40	7:50	339	6:52	7:03	7:09	7:25	7:33	7:45	7:52	8:03	
7:22	7:33	7:41	7:55	8:06	8:10	8:20	237	7:22	7:33	7:39	7:55	8:03	8:15	8:22	8:33	
7:49	8:00	8:08	8:22	8:33	8:37	8:47	339	7:52	8:03	8:09	8:25	8:33	8:45	8:52	9:03	
8:15	8:27	8:36	8:55	9:07	9:12	9:23	237	8:22	8:33	8:39	8:55	9:03	9:15	9:22	9:33	
8:45	8:57	9:06	9:25	9:37	9:42	9:53	339	8:52	9:03	9:09	9:25	9:33	9:45	9:52	10:03	
9:15	9:27	9:36	9:55	10:07	10:12	10:23	237	9:20	9:31	9:37	9:55	10:03	10:17	10:25	10:38	
9:45	9:57	10:06	10:25	10:37	10:42	10:53	339	9:50	10:01	10:07	10:25	10:33	10:47	10:55	11:08	
10:15	10:27	10:36	10:55	11:07	11:12	11:23	237	10:20	10:31	10:37	10:55	11:03	11:17	11:25	11:38	
10:45	10:57	11:06	11:25	11:37	11:42	11:53	339	10:50	11:01	11:07	11:25	11:33	11:47	11:55	12:08	
11:15	11:27	11:36	11:55	12:07	12:12	12:23	237	11:20	11:31	11:37	11:55	12:03	12:17	12:25	12:38	
11:45	11:57	12:06	12:25	12:37	12:42	12:53	339	11:50	12:01	12:07	12:25	12:33	12:47	12:55	1:08	
12:15	12:27	12:36	12:55	1:07	1:12	1:23	237	12:21	12:32	12:38	12:56	1:04	1:18	1:26	1:39	
12:45	12:57	1:06	1:25	1:37	1:42	1:53	339	12:51	1:02	1:08	1:26	1:34	1:48	1:56	2:09	
1:15	1:27	1:36	1:55	2:07	2:12	2:23	237	1:21	1:32	1:37	1:55	2:03	2:17	2:24	2:38	
1:45	1:57	2:06	2:25	2:37	2:42	2:53	339	1:51	2:02	2:07	2:25	2:33	2:47	2:54	3:08	
2:15	2:27	2:36	2:55	3:07	3:12	3:23	237	2:21	2:32	2:37	2:55	3:03	3:17	3:24	3:38	
2:45	2:57	3:06	3:25	3:37	3:42	3:53	339	2:51	3:02	3:07	3:25	3:33	3:47	3:54	4:08	
3:15	3:27	3:36	3:55	4:07	4:12	4:23	237	3:21	3:32	3:37	3:55	4:03	4:17	4:24	4:38	
3:45	3:57	4:06	4:25	4:37	4:42	4:53	339	3:51	4:02	4:07	4:25	4:33	4:47	4:54	5:08	
4:15	4:27	4:36	4:55	5:07	5:12	5:23	237	4:21	4:32	4:37	4:55	5:03	5:17	5:24	5:38	
4:45	4:57	5:06	5:25	5:37	5:42	5:53	339	4:51	5:02	5:07	5:25	5:33	5:47	5:54	6:08	
5:13	5:25	5:34	5:53	6:05	6:10	6:21	237	5:21	5:32	5:37	5:55	6:03	6:17	6:24	6:38	
5:45	5:57	6:06	6:25	6:37	6:42	6:53	339	5:51	6:02	6:07	6:25	6:33	6:47	6:54	7:08	G
6:15	6:27	6:36	6:55	7:07	7:11	7:21	237	6:19	6:30	6:35	6:53	7:01	7:15	7:22	7:36	
6:45	6:57	7:06	7:25	7:37	7:41	7:51	339	6:49	6:59	7:04	7:20	7:28	7:41	7:47	7:59	
7:15	7:27	7:36	7:55	8:07	8:11	8:21	237	7:19	7:29	7:34	7:50	7:58	8:11	8:17	8:29	
7:45	7:57	8:06	8:25	8:37	8:41	8:51	G	7:49	7:59	8:04	8:20	8:28	8:41	8:47	8:59	
8:16	8:28	8:37	8:56	9:08	9:12	9:22	G	8:19	8:29	8:34	8:50	8:58	9:11	9:17	9:29	
8:51	9:02	9:10	9:26	9:37	9:41	9:51	G	8:49	8:59	9:04	9:20	9:28	9:41	9:47	9:59	
9:21	9:32	9:40	9:56	10:07	10:11	10:21	G	9:19	9:29	9:34	9:50	9:58	10:11	10:17	10:29	G
9:51	10:02	10:10	10:26	10:37	10:41	10:51	G	9:49	9:59	10:04	10:20	10:28	10:41	10:47	10:59	G
10:21	10:32	10:40	10:56	11:07	11:11	11:21	G	10:29	10:39	10:44	11:00	11:08	11:21	11:27	11:39	G

5 SUNDAYS/EASTBOUND

5 SUNDAYS/WESTBOUND

Anderson at Northcross 1	Woodrow at Koenig 2	Sunshine Station 3	5th at Guadalupe 5	12th at Leona 6	12th at Airport 7	Tannehill at Webberville 8	To Route/Garage	Tannehill at Webberville 8	12th at Airport 7	12th at Leona 6	Guadalupe at 4th 5	Lamar at 10th 4	Sunshine Station 3	Woodrow at Koenig 2	Anderson at Northcross 1	To Route/Garage
6:03	6:13	6:21	6:35	6:46	6:50	7:00	339	5:47	5:59	6:05	6:20	6:28	6:40	6:47	6:58	
6:33	6:43	6:51	7:05	7:16	7:20	7:30	237	6:17	6:29	6:35	6:50	6:58	7:10	7:17	7:28	
7:03	7:13	7:21	7:35	7:46	7:50	8:00	339	6:47	6:59	7:05	7:20	7:28	7:40	7:47	7:58	
7:29	7:39	7:47	8:01	8:12	8:16	8:26	237	7:17	7:29	7:35	7:50	7:58	8:10	8:17	8:28	
7:52	8:03	8:12	8:31	8:44	8:49	9:00	339	8:17	8:29	8:35	8:50	8:58	9:10	9:17	9:28	
8:26	8:37	8:46	9:05	9:18	9:23	9:34	237	8:47	8:59	9:05	9:20	9:28	9:40	9:47	9:58	
8:56	9:07	9:16	9:35	9:48	9:53	10:04	339	9:17	9:30	9:35	9:50	9:59	10:13	10:21	10:34	
9:26	9:37	9:46	10:05	10:18	10:23	10:34	237	9:47	10:00	10:05	10:20	10:29	10:43	10:51	11:04	
9:56	10:07	10:16	10:35	10:48	10:53	11:04	339	10:17	10:30	10:35	10:50	10:59	11:13	11:21	11:34	
10:26	10:37	10:46	11:05	11:18	11:23	11:34	237	10:47	11:00	11:05	11:20	11:29	11:43	11:51	12:04	
10:56	11:07	11:16	11:35	11:48	11:53	12:04	339	11:17	11:30	11:35	11:50	11:59	12:13	12:21	12:34	
11:26	11:37	11:46	12:05	12:18	12:23	12:34	237	11:47	12:00	12:05	12:20	12:29	12:43	12:51	1:04	
11:56	12:07	12:16	12:35	12:48	12:53	1:04	339	12:17	12:30	12:35	12:50	12:59	1:13	1:21	1:34	
12:26	12:37	12:46	1:05	1:18	1:23	1:34	237	12:47	1:00	1:05	1:20	1:29	1:43	1:51	2:04	
12:56	1:07	1:16	1:35	1:48	1:53	2:04	339	1:18	1:31	1:36	1:51	2:00	2:14	2:22	2:35	
1:26	1:37	1:46	2:05	2:18	2:23	2:34	237	1:48	2:01	2:06	2:21	2:30	2:44	2:52	3:05	
1:56	2:07	2:16	2:35	2:48	2:53	3:04	339	2:18	2:31	2:36	2:51	3:00	3:14	3:22	3:35	
2:26	2:37	2:46	3:05	3:18	3:23	3:34	237	2:48	3:01	3:06	3:21	3:30	3:44	3:52	4:05	
2:56	3:07	3:16	3:35	3:48	3:53	4:04	339	3:18	3:31	3:36	3:51	4:00	4:14	4:22	4:35	
3:26	3:37	3:46	4:05	4:18	4:23	4:34	237	3:48	4:01	4:06	4:21	4:30	4:44	4:52	5:05	
3:56	4:07	4:16	4:35	4:48	4:53	5:04	339	4:18	4:31	4:36	4:51	5:00	5:14	5:22	5:35	
4:26	4:37	4:46	5:05	5:18	5:23	5:34	237	4:48	5:01	5:06	5:21	5:30	5:44	5:52	6:05	
4:56	5:07	5:16	5:35	5:48	5:53	6:04	339	5:18	5:31	5:36	5:51	6:00	6:14	6:22	6:35	
5:26	5:37	5:46	6:05	6:18	6:23	6:34	237	5:48	6:01	6:06	6:21	6:30	6:44	6:52	7:05	
6:01	6:11	6:19	6:35	6:46	6:50	7:00	339	6:20	6:33	6:38	6:53	7:02	7:16	7:24	7:37	
6:31	6:41	6:49	7:05	7:16	7:20	7:30	237	6:50	7:03	7:08	7:23	7:32	7:46	7:54	8:07	
7:01	7:11	7:19	7:35	7:46	7:50	8:00	339	7:20	7:31	7:36	7:50	7:58	8:11	8:17	8:28	
7:31	7:41	7:49	8:05	8:16	8:20	8:30	237	7:50	8:01	8:06	8:20	8:28	8:41	8:47	8:58	
8:01	8:11	8:19	8:35	8:46	8:50	9:00	G	8:20	8:31	8:36	8:50	8:58	9:11	9:17	9:28	G
8:31	8:41	8:49	9:05	9:16	9:20	9:30	G	8:50	9:01	9:06	9:20	9:28	9:41	9:47	9:58	G
9:01	9:11	9:19	9:35	9:46	9:50	10:00	G	9:20	9:31	9:36	9:50	9:58	10:11	10:17	10:28	G
9:31	9:41	9:49	10:05	10:16	10:20	10:30	G	9:50	10:01	10:06	10:20	10:28	10:41	10:47	10:58	G

7

Duval/Dove Springs (HIGH-FREQUENCY ROUTE)



LEGEND

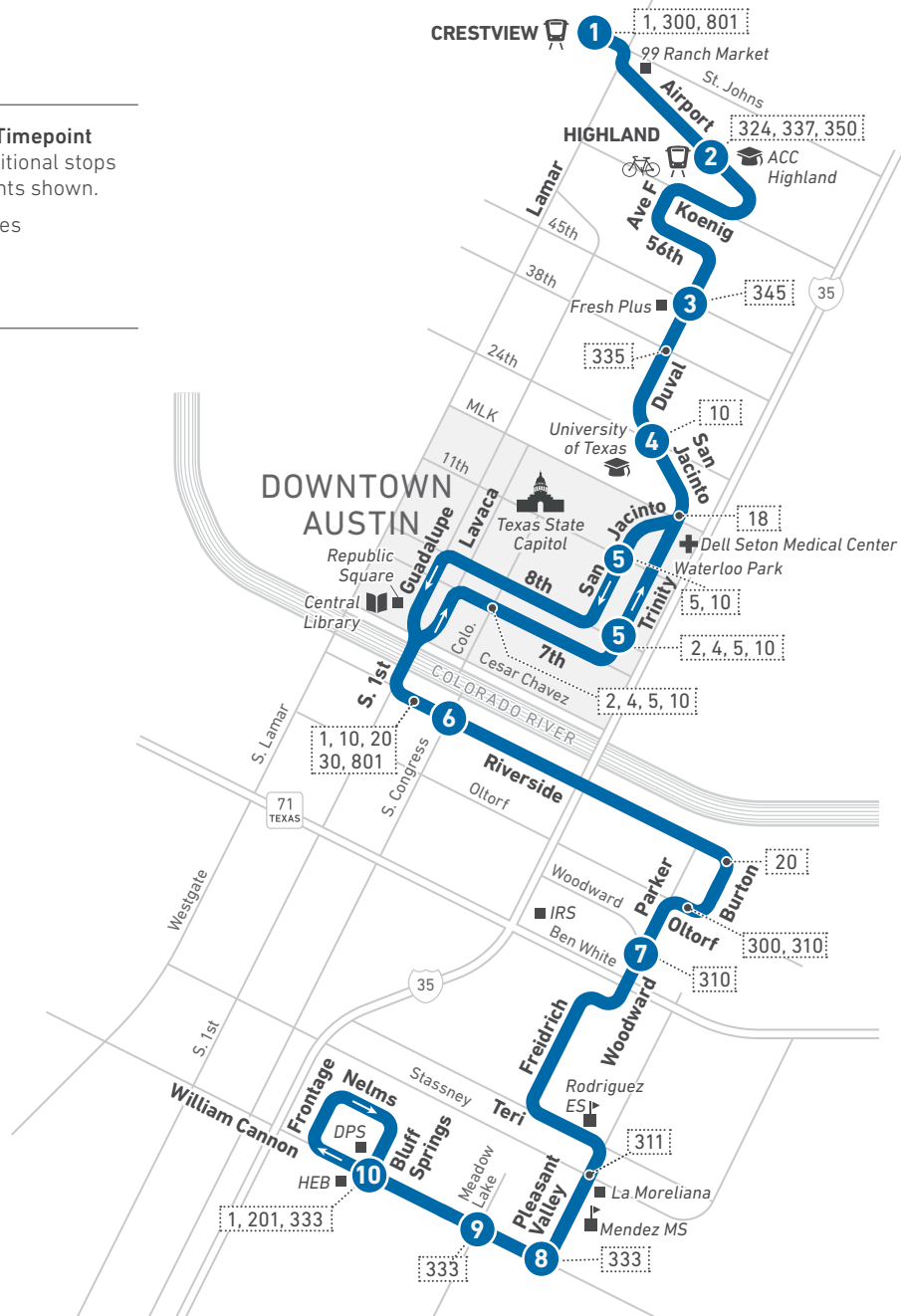
Route Line and Timepoint
1 Buses make additional stops between the points shown.

1 Connecting Routes

Rail Station

Bike Shelter

Map not to scale



Scan the QR code to see an online version of this route map.

DESTINATIONS

- Crestview Station
- 99 Ranch Market
- ACC Highland
- Highland Station
- Fresh Plus
- University of Texas
- Waterloo Park
- Dell Seton Medical Center
- Texas State Capitol
- Downtown Austin
- Republic Square
- Central Library
- IRS
- Rodriguez Elementary School
- La Moreliana Market
- Mendez Middle School
- HEB
- Texas DPS

NOTES

- William Cannon at Meadow Lake is a timepoint only going Northbound. William Cannon at Pleasant Valley is a timepoint only going Southbound.
- Certain trips have an extended layover at ACC Highland after leaving Crestview Station. These trips are outlined in the schedule with a **dashed box**.

7 WEEKDAYS/SOUTHBOUND

7 WEEKDAYS/NORTHBOUND

1	2	3	4	5	6	7	8	10	To Route/Garage	10	9	7	6	5	4	3	2	1	To Route/Garage
Crestview Station (Bus Stop)	ACC Highland	Duval at 45th	San Jacinto at 24th	San Jacinto at 11th	Riverside at S. Congress	Woodward at Parker	William Cannon at Pleasant Valley	Bluff Springs at William Cannon		Bluff Springs at William Cannon	William Cannon at Meadow Lake	Mabel Davis Park	Riverside at S. Congress	Trinity at 8th	San Jacinto at Dean Keeton	Duval at 45th	ACC Highland	Crestview Station (Bus Stop)	
4:16	—	4:30	4:38	4:45	4:58	5:12	5:28	5:38		4:20	4:25	4:42	4:57	5:05	5:15	5:24	5:34	5:39	
4:46	—	5:00	5:08	5:15	5:28	5:42	5:58	6:08		4:45	4:50	5:07	5:22	5:30	5:40	5:49	5:59	6:04	
5:15	—	5:30	5:38	5:45	5:59	6:15	6:31	6:42		5:07	5:13	5:30	5:47	5:55	6:04	6:13	6:24	6:30	
5:30	—	5:45	5:53	6:00	6:14	6:30	6:46	6:57		5:22	5:28	5:45	6:02	6:10	6:19	6:28	6:39	6:45	
—	5:52	6:01	6:09	6:15	6:28	6:41	6:57	7:04		5:37	5:43	6:00	6:17	6:25	6:34	6:43	6:54	7:00	
5:59	—	6:15	6:23	6:30	6:44	7:00	7:16	7:27		5:50	5:56	6:13	6:30	6:40	6:50	6:58	7:09	7:14	
—	6:22	6:31	6:39	6:45	6:58	7:11	7:27	7:34		6:05	6:11	6:28	6:45	6:55	7:05	7:13	7:24	7:29	
6:29	—	6:45	6:53	7:00	7:14	7:30	7:46	7:57		6:20	6:26	6:43	7:00	7:10	7:20	7:28	7:39	7:44	
6:44	—	7:00	7:08	7:15	7:29	7:45	8:01	8:12		6:35	6:41	6:58	7:15	7:25	7:35	7:43	7:54	7:59	
6:59	—	7:15	7:23	7:30	7:44	8:00	8:16	8:27		6:50	6:56	7:13	7:30	7:40	7:50	7:58	8:09	8:14	
7:14	—	7:30	7:38	7:45	8:00	8:15	8:32	8:41	G	7:00	7:06	7:25	7:45	7:55	8:05	8:13	8:25	8:30	
7:29	—	7:45	7:53	8:00	8:15	8:30	8:47	8:56		7:15	7:21	7:40	8:00	8:10	8:20	8:28	8:40	8:45	
7:44	—	8:00	8:08	8:15	8:30	8:45	9:02	9:11		7:32	7:38	7:56	8:16	8:25	8:35	8:43	8:57	9:02	
7:59	—	8:15	8:23	8:30	8:45	9:00	9:17	9:25		7:47	7:53	8:11	8:31	8:40	8:50	8:58	9:12	9:17	
8:14	—	8:30	8:38	8:45	9:00	9:15	9:32	9:40		8:02	8:08	8:26	8:46	8:55	9:05	9:13	9:27	9:32	
8:29	—	8:45	8:53	9:00	9:15	9:30	9:47	9:55		8:22	8:27	8:44	9:01	9:10	9:20	9:28	9:42	9:47	
8:44	—	9:00	9:08	9:15	9:30	9:45	10:02	10:10		8:37	8:42	8:59	9:16	9:25	9:35	9:43	9:57	10:02	
8:59	—	9:15	9:23	9:30	9:45	10:00	10:17	10:25		8:52	8:57	9:14	9:31	9:40	9:50	9:58	10:12	10:17	
9:14	—	9:30	9:38	9:45	10:00	10:15	10:32	10:40		9:07	9:12	9:29	9:46	9:55	10:05	10:13	10:27	10:32	
9:29	—	9:45	9:53	10:00	10:14	10:29	10:46	10:53		9:22	9:27	9:44	10:01	10:10	10:20	10:28	10:42	10:47	
9:44	—	10:00	10:08	10:15	10:29	10:44	11:01	11:08		9:37	9:42	9:59	10:16	10:25	10:35	10:43	10:57	11:02	
9:59	—	10:15	10:23	10:30	10:44	10:59	11:16	11:23		9:52	9:57	10:14	10:31	10:40	10:50	10:58	11:12	11:17	
10:14	—	10:30	10:38	10:45	10:59	11:14	11:31	11:38		10:07	10:12	10:29	10:45	10:55	11:06	11:14	11:28	11:33	
10:29	—	10:45	10:53	11:00	11:14	11:29	11:46	11:53		10:22	10:27	10:44	11:00	11:10	11:21	11:29	11:43	11:48	
10:44	—	11:00	11:08	11:15	11:29	11:44	12:01	12:08		10:37	10:42	10:59	11:15	11:25	11:36	11:44	11:58	12:03	
10:59	—	11:15	11:23	11:30	11:44	11:59	12:16	12:23		10:52	10:57	11:14	11:30	11:40	11:51	11:59	12:13	12:18	
11:14	—	11:30	11:38	11:45	11:59	12:14	12:31	12:38		11:07	11:12	11:29	11:45	11:55	12:06	12:14	12:28	12:33	
11:29	—	11:45	11:53	12:00	12:14	12:29	12:46	12:53		11:22	11:27	11:44	12:00	12:10	12:21	12:29	12:43	12:48	
11:44	—	12:00	12:08	12:15	12:29	12:44	1:01	1:08		11:37	11:42	11:59	12:15	12:25	12:36	12:44	12:58	1:03	
11:59	—	12:15	12:23	12:30	12:44	12:59	1:16	1:23		11:52	11:57	12:14	12:30	12:40	12:51	12:59	1:13	1:18	
12:14	—	12:30	12:38	12:45	12:59	1:14	1:31	1:38		12:07	12:12	12:29	12:45	12:55	1:06	1:14	1:28	1:33	
12:29	—	12:45	12:53	1:00	1:14	1:29	1:46	1:53		12:22	12:27	12:44	1:00	1:10	1:21	1:29	1:43	1:48	
12:44	—	1:00	1:08	1:15	1:29	1:44	2:01	2:08		12:37	12:42	12:59	1:15	1:25	1:36	1:45	1:59	2:04	
12:59	—	1:15	1:23	1:30	1:44	1:59	2:16	2:23		12:52	12:57	1:14	1:30	1:40	1:51	2:00	2:14	2:19	
1:14	—	1:30	1:38	1:45	2:00	2:18	2:35	2:42		1:07	1:12	1:29	1:45	1:55	2:06	2:15	2:29	2:34	
1:29	—	1:45	1:53	2:00	2:15	2:33	2:50	2:57		1:22	1:27	1:44	2:00	2:10	2:21	2:30	2:44	2:49	
1:44	—	2:00	2:08	2:15	2:30	2:48	3:05	3:12		1:37	1:42	1:59	2:15	2:25	2:36	2:45	2:59	3:04	
1:59	—	2:15	2:23	2:30	2:45	3:03	3:20	3:27		1:52	1:57	2:14	2:30	2:40	2:51	3:00	3:14	3:19	
2:14	—	2:30	2:38	2:45	3:00	3:18	3:35	3:42		2:07	2:12	2:29	2:45	2:55	3:06	3:15	3:29	3:34	
2:29	—	2:45	2:53	3:00	3:15	3:33	3:50	3:57		2:22	2:27	2:44	3:00	3:10	3:21	3:30	3:44	3:49	
2:44	—	3:00	3:08	3:15	3:30	3:48	4:05	4:12		2:34	2:39	2:57	3:14	3:25	3:37	3:47	4:01	4:06	
2:59	—	3:15	3:23	3:30	3:48	4:08	4:26	4:34		2:49	2:54	3:12	3:29	3:40	3:52	4:02	4:16	4:21	
3:14	—	3:30	3:38	3:45	4:03	4:23	4:41	4:49		3:04	3:09	3:27	3:44	3:55	4:07	4:17	4:31	4:36	
3:29	—	3:45	3:53	4:00	4:18	4:38	4:56	5:04		3:19	3:24	3:42	3:59	4:10	4:22	4:32	4:46	4:51	
3:44	—	4:00	4:08	4:15	4:33	4:53	5:11	5:19		3:34	3:39	3:57	4:14	4:25	4:37	4:47	5:01	5:06	
3:59	—	4:15	4:23	4:30	4:48	5:08	5:26	5:34		3:49	3:54	4:12	4:29	4:40	4:53	5:03	5:17	5:22	
4:14	—	4:30	4:38	4:45	5:03	5:23	5:41	5:49		4:04	4:09	4:27	4:44	4:55	5:08	5:18	5:32	5:37	
4:29	—	4:45	4:53	5:00	5:18	5:38	5:56	6:04	G	4:19	4:24	4:42	4:59	5:10	5:23	5:33	5:47	5:52	
4:45	—	5:00	5:08	5:15	5:30	5:50	6:07	6:14		4:34	4:39	4:57	5:14	5:25	5:38	5:48	6:02	6:07	
5:00	—	5:15	5:23	5:30	5:45	6:05	6:22	6:29		4:50	4:55	5:13	5:30	5:40	5:51	6:00	6:11	6:15	
5:15	—	5:30	5:38	5:45	6:00	6:20	6:37	6:44		5:10	5:15	5:31	5:47	5:55	6:05	6:14	6:25	6:29	
5:30	—	5:45	5:53	6:00	6:15	6:35	6:52	6:59		5:25	5:30	5:46	6:02	6:10	6:20	6:29	6:40	6:44	G
5:45	—	6:00	6:08	6:15	6:30	6:50	7:07	7:14		5:40	5:45	6:01	6:17	6:25	6:35	6:44	6:55	6:59	
6:01	—	6:16	6:24	6:30	6:44	7:01	7:17	7:24		5:55	6:00	6:16	6:32	6:40	6:50	6:59	7:10	7:14	
6:16	—	6:31	6:39	6:45	6:59	7:16	7:32	7:39	G	6:10	6:15	6:31	6:47	6:55	7:05	7:14	7:25	7:29	
6:31	—	6:46	6:54	7:00	7:14	7:31	7:47	7:54		6:25	6:30	6:46	7:02	7:10	7:20	7:29	<		

7 WEEKDAYS/SOUTHBOUND

7 WEEKDAYS/NORTHBOUND

1	2	3	4	5	6	7	8	10	To Route/Garage	10	9	7	6	5	4	3	2	1	To Route/Garage
Crestview Station (Bus Stop)	ACC Highland	Duval at 45th	San Jacinto at 24th	San Jacinto at 11th	Riverside at S. Congress	Woodward at Parker	William Cannon at Pleasant Valley	Bluff Springs at William Cannon		Bluff Springs at William Cannon	William Cannon at Meadow Lake Park	Mabel Davis Park	Riverside at S. Congress	Trinity at 8th	San Jacinto at Dean Keeton	Duval at 45th	ACC Highland	Crestview Station (Bus Stop)	
7:18	—	7:32	7:39	7:45	7:58	8:12	8:28	8:35		7:10	7:15	7:31	7:47	7:55	8:05	8:14	8:24	8:28	
7:33	—	7:47	7:54	8:00	8:13	8:27	8:43	8:50		7:30	7:35	7:51	8:07	8:15	8:25	8:34	8:44	8:48	
7:53	—	8:07	8:14	8:20	8:33	8:47	9:03	9:10	G	7:50	7:55	8:11	8:27	8:35	8:45	8:54	9:04	9:08	G
8:13	—	8:27	8:34	8:40	8:53	9:07	9:23	9:30		8:10	8:15	8:31	8:47	8:55	9:05	9:14	9:24	9:28	
8:33	—	8:47	8:54	9:00	9:13	9:27	9:43	9:50		8:30	8:35	8:51	9:07	9:15	9:25	9:34	9:44	9:48	
8:53	—	9:07	9:14	9:20	9:33	9:47	10:03	10:10		8:51	8:56	9:12	9:27	9:35	9:45	9:54	10:04	10:08	
9:34	—	9:47	9:54	10:00	10:13	10:27	10:43	10:50		9:12	9:17	9:33	9:47	9:55	10:05	10:14	10:24	10:28	G
10:04	—	10:17	10:24	10:30	10:43	10:57	11:13	11:20		9:41	9:46	10:02	10:17	10:25	10:35	10:44	10:54	10:58	
—	10:38	10:47	10:54	11:00	11:12	11:26	11:42	11:49	G	10:11	10:16	10:32	10:47	10:55	11:05	11:14	11:24	11:28	
—	11:08	11:17	11:24	11:30	11:42	11:56	12:12	12:19	G	10:42	10:47	11:03	11:17	11:25	11:35	11:44	11:54	11:58	
—	11:38	11:47	11:54	12:00	12:12	12:26	12:42	12:49	G	11:12	11:17	11:33	11:47	11:55	12:05	12:14	12:24	12:28	G
										11:42	11:47	12:03	12:17	12:25	12:35	12:44	12:54	12:58	G

7 SATURDAYS/SOUTHBOUND

7 SATURDAYS/NORTHBOUND

1	2	3	4	5	6	7	8	10	To Router/Garage	10	9	7	6	5	4	3	2	1	To Router/Garage
Crestview Station (Bus Stop)	ACC Highland	Duval at 45th	San Jacinto at 24th	San Jacinto at 11th	Riverside at S. Congress	Woodward at Parker	William Cannon at Pleasant Valley	Bluff Springs at William Cannon		Bluff Springs at William Cannon	William Cannon at Meadow Lake Park	Mabel Davis	Riverside at S. Congress	Trinity at 8th	San Jacinto at Dean Keeton	Duval at 45th	ACC Highland	Crestview Station (Bus Stop)	
5:59	—	6:13	6:20	6:25	6:38	6:52	7:08	7:14		5:47	5:52	6:08	6:22	6:30	6:38	6:46	6:57	7:01	
6:29	—	6:43	6:50	6:55	7:08	7:22	7:38	7:44		6:17	6:22	6:38	6:52	7:00	7:08	7:16	7:27	7:31	
6:44	—	6:58	7:05	7:10	7:23	7:37	7:53	7:59		6:32	6:37	6:53	7:07	7:15	7:23	7:31	7:42	7:46	
6:59	—	7:13	7:20	7:25	7:38	7:52	8:08	8:14		6:47	6:52	7:08	7:22	7:30	7:38	7:46	7:57	8:01	
7:14	—	7:28	7:35	7:40	7:53	8:07	8:23	8:29		7:02	7:07	7:23	7:37	7:45	7:53	8:01	8:12	8:16	
7:29	—	7:43	7:50	7:55	8:08	8:22	8:38	8:44		7:15	7:20	7:36	7:50	7:58	8:06	8:14	8:25	8:29	
7:42	—	7:57	8:04	8:10	8:24	8:39	8:56	9:02		7:23	7:28	7:45	8:01	8:10	8:19	8:28	8:42	8:46	
7:57	—	8:12	8:19	8:25	8:39	8:54	9:11	9:17		7:38	7:43	8:00	8:16	8:25	8:34	8:43	8:57	9:01	
8:12	—	8:27	8:34	8:40	8:54	9:09	9:26	9:32		7:53	7:58	8:15	8:31	8:40	8:49	8:58	9:12	9:16	
8:27	—	8:42	8:49	8:55	9:09	9:24	9:41	9:47		8:08	8:13	8:30	8:46	8:55	9:04	9:13	9:27	9:31	
8:42	—	8:57	9:04	9:10	9:24	9:39	9:56	10:02		8:23	8:28	8:45	9:01	9:10	9:19	9:28	9:42	9:46	
8:57	—	9:12	9:19	9:25	9:39	9:54	10:11	10:17		8:38	8:43	9:00	9:16	9:25	9:34	9:43	9:57	10:01	
9:12	—	9:27	9:34	9:40	9:54	10:09	10:26	10:32		8:53	8:58	9:15	9:31	9:40	9:49	9:58	10:12	10:16	
9:27	—	9:42	9:49	9:55	10:09	10:24	10:41	10:47		9:08	9:13	9:30	9:46	9:55	10:04	10:13	10:27	10:31	
9:42	—	9:57	10:04	10:10	10:24	10:39	10:56	11:02		9:23	9:28	9:45	10:01	10:10	10:19	10:28	10:42	10:46	
9:57	—	10:12	10:19	10:25	10:39	10:54	11:11	11:17		9:38	9:43	10:00	10:16	10:25	10:34	10:43	10:57	11:01	
10:12	—	10:27	10:34	10:40	10:54	11:09	11:26	11:32		9:53	9:58	10:15	10:31	10:40	10:49	10:58	11:12	11:16	
10:27	—	10:42	10:49	10:55	11:09	11:24	11:41	11:47		10:08	10:13	10:30	10:46	10:55	11:04	11:13	11:27	11:31	
10:42	—	10:57	11:04	11:10	11:24	11:39	11:56	12:02		10:23	10:28	10:45	11:01	11:10	11:19	11:28	11:42	11:46	
10:57	—	11:12	11:19	11:25	11:39	11:54	12:11	12:17		10:38	10:43	11:00	11:16	11:25	11:34	11:43	11:57	12:01	
11:12	—	11:27	11:34	11:40	11:54	12:09	12:16	12:32		10:53	10:58	11:15	11:31	11:40	11:49	11:58	12:12	12:16	
11:27	—	11:42	11:49	11:55	12:09	12:24	12:41	12:47		11:08	11:13	11:30	11:46	11:55	12:04	12:13	12:27	12:31	
11:42	—	11:57	12:04	12:10	12:24	12:39	12:56	1:02		11:23	11:28	11:45	12:01	12:10	12:19	12:28	12:42	12:46	
11:57	—	12:12	12:19	12:25	12:39	12:54	1:11	1:17		11:38	11:43	12:00	12:16	12:25	12:34	12:43	12:57	1:01	
12:12	—	12:27	12:34	12:40	12:54	1:09	1:26	1:32		11:53	11:58	12:15	12:31	12:40	12:49	12:58	1:12	1:16	
12:27	—	12:42	12:49	12:55	1:09	1:24	1:41	1:47		12:08	12:13	12:30	12:46	12:55	1:04	1:13	1:27	1:31	
12:42	—	12:57	1:04	1:10	1:25	1:40	1:58	2:05		12:23	12:28	12:45	1:01	1:10	1:19	1:28	1:42	1:46	
12:57	—	1:12	1:19	1:25	1:40	1:55	2:13	2:20		12:38	12:43	1:00	1:16	1:25	1:34	1:43	1:57	2:01	
1:12	—	1:27	1:34	1:40	1:55	2:10	2:28	2:35		12:53	12:58	1:15	1:31	1:40	1:49	1:58	2:12	2:16	
1:27	—	1:42	1:49	1:55	2:10	2:25	2:43	2:50		1:08	1:13	1:30	1:46	1:55	2:04	2:13	2:27	2:31	
1:42	—	1:57	2:04	2:10	2:25	2:40	2:58	3:05		1:23	1:28	1:45	2:01	2:10	2:19	2:28	2:42	2:46	
1:57	—	2:12	2:19	2:25	2:40	2:55	3:13	3:20		1:38	1:43	2:00	2:16	2:25	2:34	2:43	2:57	3:01	
2:12	—	2:27	2:34	2:40	2:55	3:10	3:28	3:35		1:53	1:58	2:15	2:31	2:40	2:49	2:58	3:12	3:16	
2:27	—	2:42	2:49	2:55	3:10	3:25	3:43	3:50		2:08	2:13	2:30	2:46	2:55	3:04	3:13	3:27	3:31	
2:42	—	2:57	3:04	3:10	3:25	3:40	3:58	4:05		2:23	2:28	2:45	3:01	3:10	3:19	3:28	3:42	3:46	
2:57	—	3:12	3:19	3:25	3:40	3:55	4:13	4:20		2:38	2:43	3:00	3:16	3:25	3:34	3:43	3:57	4:01	
3:12	—	3:27	3:34	3:40	3:55	4:10	4:28	4:35		2:53	2:58	3:15	3:31	3:40	3:49	3:58	4:12	4:16	
3:27	—	3:42	3:49	3:55	4:10	4:25	4:43	4:50		3:08	3:13	3:30	3:46	3:55	4:04	4:13	4:27	4:31	
3:42	—	3:57	4:04	4:10	4:25	4:40	4:58	5:05		3:23	3:28	3:45	4:01	4:10	4:19	4:28	4:42	4:46	
3:57	—	4:12	4:19	4:25	4:40	4:55	5:13	5:20		3:38	3:43	4:00	4:16	4:25	4:34	4:43	4:57	5:01	
4:12	—	4:27	4:34	4:40	4:55	5:10	5:28	5:35		3:53	3:58	4:15	4:31	4:40	4:49	4:58	5:12	5:16	
4:27	—	4:42	4:49	4:55	5:10	5:25	5:43	5:50	G	4:08	4:13	4:30	4:46	4:55	5:04	5:13	5:27	5:31	
4:44	—	4:58	5:05	5:10	5:24	5:38	5:55	6:01		4:23	4:28	4:45	5:01	5:10	5:19	5:28	5:42	5:46	
4:59	—	5:13	5:20	5:25	5:39	5:53	6:10	6:16		4:38	4:43	5:00	5:16	5:25	5:34	5:43	5:57	6:01	
5:14	—	5:28	5:35	5:40	5:54	6:08	6:25	6:31		4:53	4:58	5:15	5:31	5:40	5:49	5:58	6:12	6:16	
5:29	—	5:43	5:50	5:55	6:09	6:23	6:40	6:46		5:08	5:13	5:30	5:46	5:55	6:04	6:13	6:27	6:31	
5:44	—	5:58	6:05	6:10	6:24	6:38	6:55	7:01		5:23	5:28	5:45	6:01	6:10	6:19	6:28	6:42	6:46	
5:59	—	6:13	6:20	6:25	6:39	6:53	7:10	7:16	G	5:38	5:43	6:00	6:16	6:25	6:34	6:43	6:57	7:01	
6:14	—	6:28	6:35	6:40	6:54	7:08	7:25	7:31		5:53	5:58	6:15	6:31	6:40	6:49	6:58	7:12	7:16	
6:29	—	6:43	6:50	6:55	7:09	7:23	7:40	7:46		6:08	6:13	6:30	6:46	6:55	7:04	7:13	7:27	7:31	G
6:44	—	6:58	7:05	7:10	7:24	7:38	7:55	8:01	G	6:26	6:31	6:47	7:02	7:10	7:18	7:27	7:38	7:42	G
6:59	—	7:13	7:20	7:25	7:39	7:53	8:10	8:16		6:41	6:46	7:02	7:17	7:25	7:33	7:42	7:53	7:57	
7:14	—	7:28	7:35	7:40	7:54	8:08	8:25	8:31	G	6:56	7:01	7:17	7:32	7:40	7:48	7:57	8:08	8:12	G
7:39	—	7:53	8:00	8:05	8:19	8:33	8:50	8:56		7:11	7:16	7:32	7:47	7:55	8:03	8:12	8:23	8:27	
8:09	—	8:23	8:30	8:35	8:49	9:03													

7 SUNDAYS/SOUTHBOUND

7 SUNDAYS/NORTHBOUND

1	3	4	5	6	7	8	10	To Route/Garage	10	9	7	6	5	4	3	2	1	To Route/Garage
Crestview Station (Bus Stop)	Duval at 45th	San Jacinto at 24th	San Jacinto at 11th	Riverside at S. Congress	Woodward at Parker	William Cannon at Pleasant Valley	Bluff Springs at William Cannon		Bluff Springs at William Cannon	William Cannon at Meadow Lake	Mabel Davis Park	Riverside at S. Congress	Trinity at 8th	San Jacinto at Dean Keeton	Duval at 45th	ACC Highland	Crestview Station (Bus Stop)	
5:49	6:03	6:10	6:15	6:28	6:41	6:57	7:03		5:52	5:57	6:13	6:27	6:35	6:43	6:51	7:02	7:06	
6:19	6:33	6:40	6:45	6:58	7:11	7:27	7:33		6:22	6:27	6:43	6:57	7:05	7:13	7:21	7:32	7:36	
6:34	6:48	6:55	7:00	7:13	7:26	7:42	7:48		6:37	6:42	6:58	7:12	7:20	7:28	7:36	7:47	7:51	
6:49	7:03	7:10	7:15	7:28	7:41	7:57	8:03		6:52	6:57	7:13	7:27	7:35	7:43	7:51	8:02	8:06	
7:04	7:18	7:25	7:30	7:43	7:56	8:12	8:18		7:07	7:12	7:28	7:42	7:50	7:58	8:06	8:17	8:21	
7:19	7:33	7:40	7:45	7:58	8:11	8:27	8:33		7:22	7:27	7:43	7:57	8:05	8:13	8:21	8:32	8:36	
7:34	7:48	7:55	8:00	8:13	8:26	8:42	8:48		7:37	7:42	7:58	8:12	8:20	8:28	8:36	8:47	8:51	
7:49	8:03	8:10	8:15	8:28	8:41	8:57	9:03		7:52	7:57	8:13	8:27	8:35	8:43	8:51	9:02	9:06	
8:02	8:18	8:25	8:30	8:45	9:00	9:17	9:24		8:07	8:12	8:28	8:42	8:50	8:58	9:06	9:17	9:21	
8:17	8:33	8:40	8:45	9:00	9:15	9:32	9:39		8:18	8:23	8:40	8:56	9:05	9:14	9:23	9:36	9:40	
8:32	8:48	8:55	9:00	9:15	9:30	9:47	9:54		8:33	8:38	8:55	9:11	9:20	9:29	9:38	9:51	9:55	
8:47	9:03	9:10	9:15	9:30	9:45	10:02	10:09		8:48	8:53	9:10	9:26	9:35	9:44	9:53	10:06	10:10	
9:02	9:18	9:25	9:30	9:45	10:00	10:17	10:24		9:03	9:08	9:25	9:41	9:50	9:59	10:08	10:21	10:25	
9:17	9:33	9:40	9:45	10:00	10:15	10:32	10:39		9:18	9:23	9:40	9:56	10:05	10:14	10:23	10:36	10:40	
9:32	9:48	9:55	10:00	10:15	10:30	10:47	10:54		9:33	9:38	9:55	10:11	10:20	10:29	10:38	10:51	10:55	
9:47	10:03	10:10	10:15	10:30	10:45	11:02	11:09		9:48	9:53	10:10	10:26	10:35	10:44	10:53	11:06	11:10	
10:02	10:18	10:25	10:30	10:45	11:00	11:17	11:24		10:03	10:08	10:25	10:41	10:50	10:59	11:08	11:21	11:25	
10:17	10:33	10:40	10:45	11:00	11:15	11:32	11:39		10:18	10:23	10:40	10:56	11:05	11:14	11:23	11:36	11:40	
10:32	10:48	10:55	11:00	11:15	11:30	11:47	11:54		10:33	10:38	10:55	11:11	11:20	11:29	11:38	11:51	11:55	
10:47	11:03	11:10	11:15	11:30	11:45	12:02	12:09		10:48	10:53	11:10	11:26	11:35	11:44	11:53	12:06	12:10	
11:02	11:18	11:25	11:30	11:45	12:00	12:17	12:24		11:03	11:08	11:25	11:41	11:50	11:59	12:08	12:21	12:25	
11:17	11:33	11:40	11:45	12:00	12:15	12:32	12:39		11:18	11:23	11:40	11:56	12:05	12:14	12:23	12:36	12:40	
11:32	11:48	11:55	12:00	12:15	12:30	12:47	12:54		11:33	11:38	11:55	12:11	12:20	12:29	12:38	12:51	12:55	
11:47	12:03	12:10	12:15	12:30	12:45	1:02	1:09		11:48	11:53	12:10	12:26	12:35	12:44	12:53	1:06	1:10	
12:02	12:18	12:25	12:30	12:45	1:00	1:17	1:24		12:03	12:08	12:25	12:41	12:50	12:59	1:08	1:21	1:25	
12:17	12:33	12:40	12:45	1:00	1:15	1:32	1:39		12:18	12:23	12:40	12:56	1:05	1:14	1:23	1:36	1:40	
12:32	12:48	12:55	1:00	1:15	1:30	1:47	1:54		12:33	12:38	12:55	1:11	1:20	1:29	1:38	1:51	1:55	
12:47	1:03	1:10	1:15	1:30	1:45	2:02	2:09		12:48	12:53	1:10	1:26	1:35	1:44	1:53	2:06	2:10	
1:02	1:18	1:25	1:30	1:45	2:00	2:17	2:24		1:03	1:08	1:25	1:41	1:50	1:59	2:08	2:21	2:25	
1:17	1:33	1:40	1:45	2:00	2:15	2:32	2:39		1:18	1:23	1:40	1:56	2:05	2:14	2:23	2:36	2:40	
1:32	1:48	1:55	2:00	2:15	2:30	2:47	2:54		1:33	1:38	1:55	2:11	2:20	2:29	2:38	2:51	2:55	
1:47	2:03	2:10	2:15	2:30	2:45	3:02	3:09		1:48	1:53	2:10	2:26	2:35	2:44	2:53	3:06	3:10	
2:02	2:18	2:25	2:30	2:45	3:00	3:17	3:24		2:03	2:08	2:25	2:41	2:50	2:59	3:08	3:21	3:25	
2:17	2:33	2:40	2:45	3:00	3:15	3:32	3:39		2:18	2:23	2:40	2:56	3:05	3:14	3:23	3:36	3:40	
2:32	2:48	2:55	3:00	3:15	3:30	3:47	3:54		2:33	2:38	2:55	3:11	3:20	3:29	3:38	3:51	3:55	
2:47	3:03	3:10	3:15	3:30	3:45	4:02	4:09		2:48	2:53	3:10	3:26	3:35	3:44	3:53	4:06	4:10	
3:02	3:18	3:25	3:30	3:45	4:00	4:17	4:24		3:03	3:08	3:25	3:41	3:50	3:59	4:08	4:21	4:25	
3:17	3:33	3:40	3:45	4:00	4:15	4:32	4:39		3:18	3:23	3:40	3:56	4:05	4:14	4:23	4:36	4:40	
3:32	3:48	3:55	4:00	4:15	4:30	4:47	4:54		3:33	3:38	3:55	4:11	4:20	4:29	4:38	4:51	4:55	
3:47	4:03	4:10	4:15	4:30	4:45	5:02	5:09		3:48	3:53	4:10	4:26	4:35	4:44	4:53	5:06	5:10	
4:02	4:18	4:25	4:30	4:45	5:00	5:17	5:24		4:03	4:08	4:25	4:41	4:50	4:59	5:08	5:21	5:25	
4:17	4:33	4:40	4:45	5:00	5:15	5:32	5:39		4:18	4:23	4:40	4:56	5:05	5:14	5:23	5:36	5:40	
4:32	4:48	4:55	5:00	5:15	5:30	5:47	5:54		4:33	4:38	4:55	5:11	5:20	5:29	5:38	5:51	5:55	
4:47	5:03	5:10	5:15	5:30	5:45	6:02	6:09		4:48	4:53	5:10	5:26	5:35	5:44	5:53	6:06	6:10	
5:02	5:18	5:25	5:30	5:45	6:00	6:17	6:24		5:03	5:08	5:25	5:41	5:50	5:59	6:08	6:21	6:25	
5:17	5:33	5:40	5:45	6:00	6:15	6:32	6:39		5:18	5:23	5:40	5:56	6:05	6:14	6:23	6:36	6:40	
5:32	5:48	5:55	6:00	6:15	6:30	6:47	6:54		5:33	5:38	5:55	6:11	6:20	6:29	6:38	6:51	6:55	
5:47	6:03	6:10	6:15	6:30	6:45	7:02	7:09	G	5:48	5:53	6:10	6:26	6:35	6:44	6:53	7:06	7:10	
6:04	6:18	6:25	6:30	6:44	6:57	7:13	7:19	G	6:03	6:08	6:25	6:41	6:50	6:59	7:08	7:21	7:25	G
6:19	6:33	6:40	6:45	6:59	7:12	7:28	7:34		6:23	6:28	6:43	6:57	7:05	7:13	7:22	7:33	7:37	
6:34	6:48	6:55	7:00	7:14	7:27	7:43	7:49	G	6:38	6:43	6:58	7:12	7:20	7:28	7:37	7:48	7:52	G
6:49	7:03	7:10	7:15	7:29	7:42	7:58	8:04		6:53	6:58	7:13	7:27	7:35	7:43	7:52	8:03	8:07	
7:04	7:18	7:25	7:30	7:44	7:57	8:13	8:19	G	7:08	7:13	7:28	7:42	7:50	7:58	8:07	8:18	8:22	G
7:19	7:33	7:40	7:45	7:59	8:12	8:28	8:34		7:23	7:28	7:43	7:57	8:05	8:13	8:22	8:33	8:37	
7:49	8:03	8:10	8:15	8:29	8:42	8:58	9:04		7:53	7:58	8:13	8:27	8:35	8:43	8:52	9:03	9:07	
8:19	8:33	8:40	8:45	8:59	9:12	9:28	9:34		8:23	8:28	8:43	8:57	9:05	9:13</				

10

South 1st/Red River (HIGH-FREQUENCY ROUTE)



LOCAL



Scan the QR code to see an online version of this route map.

DESTINATIONS

- Norwood Transit Center
- Walmart (Norwood, Southpark Meadows)
- KIPP Austin Collegiate
- Northeast High School
- Harris Elementary School
- AISD Performing Arts Center
- HEB (Mueller, Hancock)
- Dell Children's Hospital
- Thinkery
- St. David's Medical Center
- St. David's South Austin
- Sprouts
- University of Texas
- Waterloo Park
- Dell Seton Medical Center
- Texas State Capitol
- Downtown Austin
- Republic Square
- City Hall
- Downtown Station
- Long Center
- Palmer Events Center
- Texas School for the Deaf
- South Austin WIC Clinic
- Dawson Elementary School
- Poco Loco
- La Buena Supermercado
- Bedichek Middle School
- Southpark Meadows

10 WEEKDAYS / SOUTHBOUND

10 WEEKDAYS / NORTHBOUND

1 Norwood Transit Center (Bay A)	2 Berkman at Sweetbriar	3 Red River at 32nd	4 San Jacinto at 17th	5 South 1st at Herndon	6 South 1st at Stassney	7 Turk at Cullen (Southpark Meadows)	To Route/Garage	7 Turk at Cullen (Southpark Meadows)	6 South 1st at Stassney	5 South 1st at Herndon	4 Trinity at 8th	3 Red River at 32nd	2 Berkman at Briar Cliff	1 Norwood Transit Center (Bay A)	To Route/Garage
4:14	4:30	4:48	5:00	5:17	5:26	5:41		4:46	5:01	5:12	5:25	5:40	5:57	6:08	
4:44	5:00	5:18	5:30	5:47	5:56	6:11		5:18	5:34	5:45	6:00	6:16	6:35	6:48	
5:13	5:29	5:47	6:00	6:19	6:29	6:46		5:33	5:49	6:00	6:15	6:31	6:50	7:03	
5:28	5:44	6:02	6:15	6:34	6:44	7:01		5:45	6:01	6:15	6:30	6:46	7:05	7:18	
5:43	5:59	6:17	6:30	6:49	6:59	7:16		5:59	6:16	6:30	6:45	7:01	7:20	7:33	
5:56	6:12	6:32	6:45	7:04	7:14	7:31		6:14	6:31	6:45	7:00	7:16	7:35	7:48	
6:11	6:27	6:47	7:00	7:19	7:29	7:46		6:29	6:46	7:00	7:15	7:31	7:50	8:03	
6:26	6:42	7:02	7:15	7:34	7:44	8:01		6:44	7:01	7:15	7:30	7:47	8:06	8:19	
6:41	6:57	7:17	7:30	7:49	7:59	8:16		6:59	7:16	7:30	7:45	8:02	8:21	8:34	
6:56	7:12	7:32	7:45	8:04	8:14	8:31		7:14	7:31	7:45	8:00	8:17	8:36	8:49	
7:11	7:27	7:47	8:00	8:19	8:29	8:46		7:29	7:46	8:00	8:15	8:32	8:51	9:04	
7:26	7:42	8:02	8:15	8:34	8:44	9:01		7:47	8:03	8:15	8:30	8:47	9:05	9:18	
7:41	7:57	8:17	8:30	8:49	8:59	9:16		8:02	8:18	8:30	8:45	9:02	9:20	9:33	
7:56	8:12	8:32	8:45	9:04	9:14	9:31		8:17	8:33	8:45	9:00	9:17	9:35	9:48	
8:12	8:27	8:47	9:00	9:19	9:29	9:46		8:32	8:48	9:00	9:15	9:32	9:50	10:03	
8:27	8:42	9:02	9:15	9:34	9:44	10:01		8:47	9:03	9:15	9:30	9:47	10:05	10:18	
8:42	8:57	9:17	9:30	9:49	9:59	10:16		9:02	9:18	9:30	9:45	10:02	10:20	10:33	
8:57	9:12	9:32	9:45	10:04	10:15	10:32		9:17	9:33	9:45	10:00	10:17	10:35	10:48	
9:12	9:27	9:47	10:00	10:19	10:30	10:47		9:32	9:48	10:00	10:15	10:32	10:50	11:03	
9:27	9:42	10:02	10:15	10:34	10:45	11:02		9:47	10:03	10:15	10:30	10:47	11:05	11:18	
9:42	9:57	10:17	10:30	10:49	11:00	11:18		10:02	10:18	10:30	10:45	11:02	11:20	11:33	
9:57	10:12	10:32	10:45	11:04	11:15	11:33		10:17	10:33	10:45	11:00	11:17	11:35	11:48	
10:12	10:27	10:47	11:00	11:19	11:30	11:48		10:32	10:48	11:00	11:15	11:32	11:50	12:03	
10:27	10:42	11:02	11:15	11:34	11:45	12:03		10:49	11:03	11:15	11:30	11:47	12:05	12:18	
10:42	10:57	11:17	11:30	11:49	12:00	12:18		11:04	11:18	11:30	11:45	12:02	12:20	12:33	
10:57	11:12	11:32	11:45	12:04	12:15	12:33		11:19	11:33	11:45	12:00	12:17	12:35	12:48	
11:12	11:27	11:47	12:00	12:19	12:31	12:49		11:34	11:48	12:00	12:15	12:32	12:50	1:03	
11:27	11:42	12:02	12:15	12:34	12:46	1:04		11:48	12:03	12:15	12:30	12:48	1:07	1:20	
11:42	11:57	12:17	12:30	12:49	1:01	1:19		12:03	12:18	12:30	12:45	1:03	1:22	1:35	
11:57	12:12	12:32	12:45	1:04	1:16	1:34		12:18	12:33	12:45	1:00	1:18	1:37	1:50	
12:12	12:27	12:47	1:00	1:19	1:31	1:49		12:33	12:48	1:00	1:15	1:33	1:52	2:05	
12:27	12:42	1:02	1:15	1:34	1:46	2:04		12:48	1:03	1:15	1:30	1:48	2:07	2:20	
12:38	12:55	1:17	1:30	1:51	2:05	2:23		1:03	1:18	1:30	1:45	2:03	2:22	2:35	
12:53	1:10	1:32	1:45	2:06	2:20	2:38		1:18	1:33	1:45	2:00	2:18	2:37	2:50	
1:08	1:25	1:47	2:00	2:21	2:35	2:53		1:33	1:48	2:00	2:15	2:33	2:52	3:05	
1:23	1:40	2:02	2:15	2:36	2:50	3:08		1:47	2:03	2:15	2:30	2:51	3:13	3:26	
1:38	1:55	2:17	2:30	2:51	3:05	3:23		2:02	2:18	2:30	2:45	3:06	3:28	3:41	
1:53	2:10	2:32	2:45	3:06	3:20	3:38		2:17	2:33	2:45	3:00	3:21	3:43	3:56	
2:08	2:25	2:47	3:00	3:21	3:35	3:53		2:32	2:48	3:00	3:15	3:36	3:58	4:11	
2:23	2:40	3:02	3:15	3:36	3:50	4:08		2:47	3:03	3:15	3:30	3:51	4:13	4:26	
2:38	2:55	3:17	3:30	3:51	4:09	4:31		3:02	3:18	3:30	3:45	4:05	4:28	4:41	
2:53	3:10	3:32	3:45	4:06	4:24	4:46		3:17	3:33	3:45	4:00	4:20	4:43	4:56	
3:08	3:25	3:47	4:00	4:21	4:39	5:01		3:32	3:48	4:00	4:15	4:35	4:58	5:11	
3:23	3:40	4:02	4:15	4:36	4:54	5:16		3:47	4:03	4:15	4:30	4:50	5:13	5:26	
3:39	3:56	4:17	4:30	4:53	5:11	5:33		4:02	4:18	4:30	4:45	5:05	5:28	5:41	
3:54	4:11	4:32	4:45	5:08	5:26	5:48		4:17	4:33	4:45	5:00	5:17	5:40	5:53	
4:09	4:26	4:47	5:00	5:23	5:41	6:03		4:32	4:48	5:00	5:15	5:32	5:55	6:08	
4:24	4:41	5:02	5:15	5:38	5:56	6:18		4:47	5:03	5:15	5:30	5:47	6:10	6:23	
4:41	4:58	5:17	5:30	5:49	6:01	6:19		5:03	5:18	5:30	5:45	6:02	6:22	6:35	G
4:56	5:13	5:32	5:45	6:04	6:16	6:34		5:18	5:33	5:45	6:00	6:17	6:37	6:50	
5:11	5:28	5:47	6:00	6:19	6:31	6:49		5:33	5:48	6:00	6:15	6:32	6:52	7:05	
5:26	5:43	6:02	6:15	6:34	6:46	7:04	G	5:48	6:03	6:15	6:30	6:47	7:07	7:20	G
5:45	6:02	6:18	6:30	6:49	6:59	7:15		6:03	6:18	6:30	6:45	7:02	7:22	7:35	
6:00	6:17	6:33	6:45	7:04	7:14	7:30		6:18	6:33	6:45	7:00	7:17	7:35	7:48	G
6:15	6:32	6:48	7:00	7:19	7:29	7:45	G	6:33	6:48	7:00	7:15	7:32	7:50	8:03	
6:30	6:47	7:03	7:15	7:34	7:44	8:00	G	6:50	7:05	7:15	7:30	7:47	8:05	8:18	G
6:48	7:02	7:18	7:30	7:46	7:55	8:11		7:05	7:20	7:30	7:45	8:02	8:20	8:33	
7:03	7:17	7:33	7:45	8:01	8:10	8:26	G	7:20	7:35	7:45	8:00	8:17	8:35	8:48	G
7:18	7:32	7:48	8:00	8:16	8:25	8:41		7:40	7:55	8:05	8:20	8:37	8:55	9:08	
7:48	8:02	8:18	8:30	8:46	8:55	9:11		8:01	8:15	8:25	8:40	8:55	9:13	9:26	
8:18	8:32	8:48	9:00	9:16	9:25	9:41		8:31	8:45	8:55	9:10	9:25	9:43	9:56	
8:48	9:02	9:18	9:30	9:46	9:55	10:11		9:01	9:15	9:25	9:40	9:55	10:10	10:23	
9:18	9:32	9:48	10:00	10:16	10:25	10:41		9:31	9:45	9:55	10:10	10:25	10:40	10:53	
9:48	10:02	10:18	10:30	10:46	10:55	11:11		9:51	10:05	10:15	10:30	10:45	11:00	11:13	
10:18	10:32	10:48	11:00	11:16	11:25	11:41	G	10:21	10:35	10:45	11:00	11:15	11:30	11:43	G
10:48	11:02	11:18	11:30	11:46	11:55	12:11	G	10:51	11:05	11:15	11:30	11:45	12:00	12:13	G
11:18	11:32	11:48	12:00	12:16	12:25	12:41	G	11:21	11:35	11:45	12:00	12:15	12:30	12:43	G

10 SATURDAYS/SOUTHBOUND

10 SATURDAYS/NORTHBOUND

1	2	3	4	5	6	7	To Route/Garage	7	6	5	4	3	2	1	To Route/Garage
Norwood Transit Center (Bay A)	Berkman at Sweetbriar	Red River at 32nd	San Jacinto at 11th	South 1st at Herndon	South 1st at Siasoney	Turk at Cullen (Southpark Meadows)		Turk at Cullen (Southpark Meadows)	South 1st at Siasoney	South 1st at Herndon	Trinity at 8th	Red River at 32nd	Berkman at Briarcliff	Norwood Transit Center (Bay A)	
5:43	5:57	6:14	6:25	6:38	6:50	6:59		5:59	6:12	6:22	6:30	6:46	7:03	7:17	
6:13	6:27	6:44	6:55	7:08	7:20	7:29		6:29	6:42	6:52	7:00	7:16	7:33	7:47	
6:28	6:42	6:59	7:10	7:23	7:35	7:44		6:44	6:57	7:07	7:15	7:31	7:48	8:02	
6:43	6:57	7:14	7:25	7:38	7:50	7:59		6:59	7:12	7:22	7:30	7:46	8:03	8:17	
6:58	7:12	7:29	7:40	7:53	8:05	8:14		7:07	7:22	7:34	7:45	8:03	8:22	8:39	
7:13	7:27	7:44	7:55	8:08	8:20	8:29		7:22	7:37	7:49	8:00	8:18	8:37	8:54	
7:23	7:39	7:57	8:10	8:27	8:42	8:54		7:37	7:52	8:04	8:15	8:33	8:52	9:09	
7:38	7:54	8:12	8:25	8:42	8:57	9:09		7:52	8:07	8:19	8:30	8:48	9:07	9:24	
7:53	8:09	8:27	8:40	8:57	9:12	9:24		8:07	8:22	8:34	8:45	9:03	9:22	9:39	
8:08	8:24	8:42	8:55	9:12	9:27	9:39		8:22	8:37	8:49	9:00	9:18	9:37	9:54	
8:23	8:39	8:57	9:10	9:27	9:42	9:54		8:37	8:52	9:04	9:15	9:33	9:52	10:09	
8:38	8:54	9:12	9:25	9:42	9:57	10:09		8:52	9:07	9:19	9:30	9:48	10:07	10:24	
8:53	9:09	9:27	9:40	9:57	10:12	10:24		9:07	9:22	9:34	9:45	10:03	10:22	10:39	
9:08	9:24	9:42	9:55	10:12	10:27	10:39		9:22	9:37	9:49	10:00	10:18	10:37	10:54	
9:23	9:39	9:57	10:10	10:27	10:42	10:54		9:37	9:52	10:04	10:15	10:33	10:52	11:09	
9:38	9:54	10:12	10:25	10:42	10:57	11:09		9:52	10:07	10:19	10:30	10:48	11:07	11:24	
9:53	10:09	10:27	10:40	10:57	11:12	11:24		10:07	10:22	10:34	10:45	11:03	11:22	11:39	
10:08	10:24	10:42	10:55	11:12	11:27	11:39		10:22	10:37	10:49	11:00	11:18	11:37	11:54	
10:23	10:39	10:57	11:10	11:27	11:42	11:54		10:37	10:52	11:04	11:15	11:33	11:52	12:09	
10:38	10:54	11:12	11:25	11:42	11:57	12:09		10:52	11:07	11:19	11:30	11:48	12:07	12:24	
10:53	11:09	11:27	11:40	11:57	12:12	12:24		11:07	11:22	11:34	11:45	12:03	12:22	12:39	
11:08	11:24	11:42	11:55	12:12	12:27	12:39		11:22	11:37	11:49	12:00	12:18	12:37	12:54	
11:23	11:39	11:57	12:10	12:27	12:42	12:54		11:37	11:52	12:04	12:15	12:33	12:52	1:09	
11:38	11:54	12:12	12:25	12:42	12:57	1:09		11:52	12:07	12:19	12:30	12:48	1:07	1:24	
11:53	12:09	12:27	12:40	12:57	1:12	1:24		12:07	12:22	12:34	12:45	1:03	1:22	1:39	
12:08	12:24	12:42	12:55	1:12	1:27	1:39		12:22	12:37	12:49	1:00	1:18	1:37	1:54	
12:23	12:39	12:57	1:10	1:27	1:42	1:54		12:37	12:52	1:04	1:15	1:33	1:52	2:09	
12:38	12:54	1:12	1:25	1:42	1:57	2:09		12:52	1:07	1:19	1:30	1:48	2:07	2:24	
12:53	1:09	1:27	1:40	1:57	2:12	2:24		1:07	1:22	1:34	1:45	2:03	2:22	2:39	
1:08	1:24	1:42	1:55	2:12	2:27	2:39		1:22	1:37	1:49	2:00	2:18	2:37	2:54	
1:23	1:39	1:57	2:10	2:27	2:42	2:54		1:37	1:52	2:04	2:15	2:33	2:52	3:09	
1:38	1:54	2:12	2:25	2:42	2:57	3:09		1:52	2:07	2:19	2:30	2:48	3:07	3:24	
1:53	2:09	2:27	2:40	2:57	3:12	3:24		2:07	2:22	2:34	2:45	3:03	3:22	3:39	
2:08	2:24	2:42	2:55	3:12	3:27	3:39		2:22	2:37	2:49	3:00	3:18	3:37	3:54	
2:23	2:39	2:57	3:10	3:27	3:42	3:54		2:37	2:52	3:04	3:15	3:33	3:52	4:09	
2:38	2:54	3:12	3:25	3:42	3:57	4:09		2:52	3:07	3:19	3:30	3:48	4:07	4:24	
2:53	3:09	3:27	3:40	3:57	4:12	4:24		3:07	3:22	3:34	3:45	4:03	4:22	4:39	
3:08	3:24	3:42	3:55	4:12	4:27	4:39		3:22	3:37	3:49	4:00	4:18	4:37	4:54	
3:23	3:39	3:57	4:10	4:27	4:42	4:54		3:37	3:52	4:04	4:15	4:33	4:52	5:09	
3:38	3:54	4:12	4:25	4:42	4:57	5:09		3:52	4:07	4:19	4:30	4:48	5:07	5:24	
3:53	4:09	4:27	4:40	4:57	5:12	5:24		4:07	4:22	4:34	4:45	5:03	5:22	5:39	
4:08	4:24	4:42	4:55	5:12	5:27	5:39		4:22	4:37	4:49	5:00	5:18	5:37	5:54	
4:23	4:39	4:57	5:10	5:27	5:42	5:54		4:37	4:52	5:04	5:15	5:33	5:52	6:09	
4:38	4:54	5:12	5:25	5:42	5:57	6:09		4:52	5:07	5:19	5:30	5:48	6:07	6:24	
4:53	5:09	5:27	5:40	5:57	6:12	6:24		5:07	5:22	5:34	5:45	6:03	6:22	6:39	
5:08	5:24	5:42	5:55	6:12	6:27	6:39		5:22	5:37	5:49	6:00	6:18	6:37	6:54	
5:23	5:39	5:57	6:10	6:27	6:42	6:54		5:41	5:55	6:05	6:15	6:31	6:48	7:04	G
5:38	5:54	6:12	6:25	6:42	6:57	7:09	G	5:56	6:10	6:20	6:30	6:46	7:03	7:19	G
5:57	6:12	6:29	6:40	6:55	7:08	7:17	G	6:11	6:25	6:35	6:45	7:01	7:18	7:34	G
6:12	6:27	6:44	6:55	7:10	7:23	7:32	G	6:26	6:40	6:50	7:00	7:16	7:33	7:49	G
6:27	6:42	6:59	7:10	7:25	7:38	7:47	G	6:41	6:55	7:05	7:15	7:31	7:48	8:04	G
6:42	6:57	7:14	7:25	7:40	7:53	8:02	G	6:56	7:10	7:20	7:30	7:46	8:03	8:19	G
6:57	7:12	7:29	7:40	7:55	8:08	8:17		7:11	7:25	7:35	7:45	8:01	8:18	8:34	G
7:12	7:27	7:44	7:55	8:10	8:23	8:32		7:26	7:40	7:50	8:00	8:16	8:33	8:49	
7:42	7:57	8:14	8:25	8:40	8:53	9:02		7:56	8:10	8:20	8:30	8:46	9:03	9:19	
8:12	8:27	8:44	8:55	9:10	9:23	9:32		8:26	8:40	8:50	9:00	9:16	9:33	9:49	
8:42	8:57	9:14	9:25	9:40	9:53	10:02		8:56	9:10	9:20	9:30	9:46	10:03	10:19	
9:12	9:27	9:44	9:55	10:10	10:23	10:32		9:26	9:40	9:50	10:00	10:16	10:33	10:49	
9:42	9:57	10:14	10:25	10:40	10:53	11:02		9:56	10:10	10:20	10:30	10:46	11:03	11:19	G
10:12	10:27	10:44	10:55	11:10	11:23	11:32	G	10:26	10:40	10:50	11:00	11:16	11:33	11:49	G
10:42	10:57	11:14	11:25	11:40	11:53	12:02		10:56	11:10	11:20	11:30	11:46	12:03	12:19	G
11:12	11:27	11:44	11:55	12:10	12:23	12:32	G	11:26	11:40	11:50	12:00	12:16	12:33	12:49	G

10 SUNDAYS/SOUTHBOUND

10 SUNDAYS/NORTHBOUND

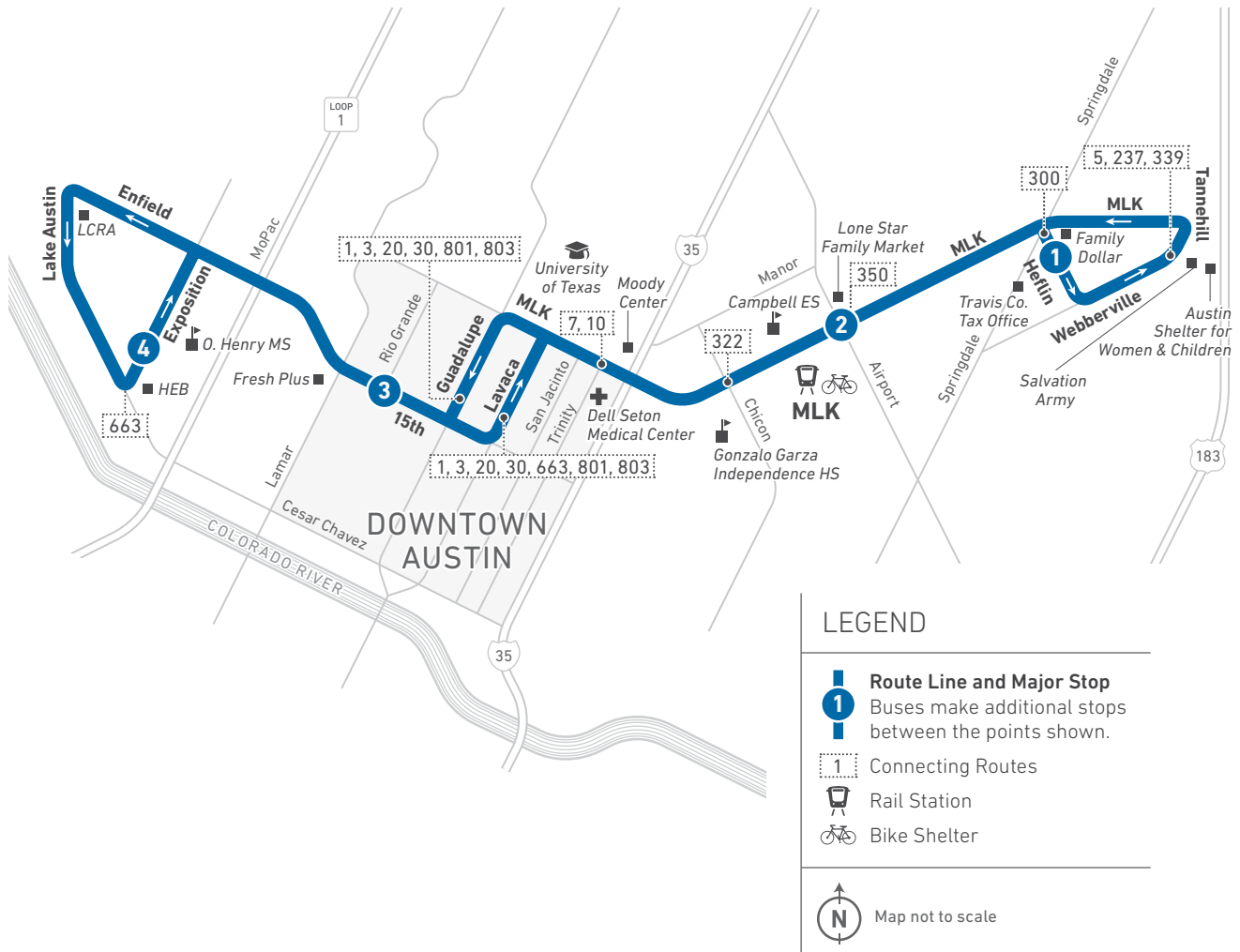
1 Norwood Transit Center (Bay A)	2 Berkman at Sweetbriar	3 Red River at 32nd	4 San Jacinto at 11th	5 South 1st at Herndon	6 South 1st at Stassney	7 Turk at Cullen (Southpark Meadows) To Route/Garage	7 Turk at Cullen (Southpark Meadows)	6 South 1st at Stassney	5 South 1st at Herndon	4 Trinity at 8th	3 Red River at 32nd	2 Berkman at Briarcliff	1 Norwood Transit Center (Bay A) To Route/Garage
5:43	5:57	6:14	6:25	6:38	6:49	6:58	5:57	6:09	6:20	6:30	6:44	7:01	7:15
6:13	6:27	6:44	6:55	7:08	7:19	7:28	6:27	6:39	6:50	7:00	7:14	7:31	7:45
6:28	6:42	6:59	7:10	7:23	7:34	7:43	6:42	6:54	7:05	7:15	7:29	7:46	8:00
6:43	6:57	7:14	7:25	7:38	7:49	7:58	6:57	7:09	7:20	7:30	7:44	8:01	8:15
6:58	7:12	7:29	7:40	7:53	8:04	8:13	7:12	7:24	7:35	7:45	7:59	8:16	8:30
7:13	7:27	7:44	7:55	8:08	8:19	8:28	7:27	7:39	7:50	8:00	8:14	8:31	8:45
7:28	7:42	7:59	8:10	8:23	8:34	8:43	7:42	7:54	8:05	8:15	8:29	8:46	9:00
7:43	7:57	8:14	8:25	8:38	8:49	8:58	7:57	8:09	8:20	8:30	8:44	9:01	9:15
7:58	8:12	8:29	8:40	8:53	9:04	9:13	8:12	8:24	8:35	8:45	8:59	9:16	9:30
8:13	8:27	8:44	8:55	9:08	9:19	9:28	8:23	8:35	8:46	8:56	9:10	9:27	9:41
8:23	8:39	8:57	9:10	9:25	9:40	9:51	8:38	8:52	9:04	9:15	9:32	9:51	10:08
8:38	8:54	9:12	9:25	9:40	9:55	10:06	8:53	9:07	9:19	9:30	9:47	10:06	10:23
8:53	9:09	9:27	9:40	9:55	10:10	10:21	9:08	9:22	9:34	9:45	10:02	10:21	10:38
9:08	9:24	9:42	9:55	10:10	10:25	10:36	9:23	9:37	9:49	10:00	10:17	10:36	10:53
9:23	9:39	9:57	10:10	10:25	10:40	10:51	9:38	9:52	10:04	10:15	10:32	10:51	11:08
9:38	9:54	10:12	10:25	10:40	10:55	11:06	9:53	10:07	10:19	10:30	10:47	11:06	11:23
9:53	10:09	10:27	10:40	10:55	11:10	11:21	10:08	10:22	10:34	10:45	11:02	11:21	11:38
10:08	10:24	10:42	10:55	11:10	11:25	11:36	10:23	10:37	10:49	11:00	11:17	11:36	11:53
10:23	10:39	10:57	11:10	11:25	11:40	11:51	10:38	10:52	11:04	11:15	11:32	11:51	12:08
10:38	10:54	11:12	11:25	11:40	11:55	12:06	10:53	11:07	11:19	11:30	11:47	12:06	12:23
10:53	11:09	11:27	11:40	11:55	12:10	12:21	11:08	11:22	11:34	11:45	12:02	12:21	12:38
11:08	11:24	11:42	11:55	12:10	12:25	12:36	11:23	11:37	11:49	12:00	12:17	12:36	12:53
11:23	11:39	11:57	12:10	12:25	12:40	12:51	11:38	11:52	12:04	12:15	12:32	12:51	1:08
11:38	11:54	12:12	12:25	12:40	12:55	1:06	11:53	12:07	12:19	12:30	12:47	1:06	1:23
11:53	12:09	12:27	12:40	12:55	1:10	1:21	12:08	12:22	12:34	12:45	1:02	1:21	1:38
12:08	12:24	12:42	12:55	1:10	1:25	1:36	12:23	12:37	12:49	1:00	1:17	1:36	1:53
12:23	12:39	12:57	1:10	1:25	1:40	1:51	12:38	12:52	1:04	1:15	1:32	1:51	2:08
12:38	12:54	1:12	1:25	1:40	1:55	2:06	12:53	1:07	1:19	1:30	1:47	2:06	2:23
12:53	1:09	1:27	1:40	1:55	2:10	2:21	1:08	1:22	1:34	1:45	2:02	2:21	2:38
1:08	1:24	1:42	1:55	2:10	2:25	2:36	1:23	1:37	1:49	2:00	2:17	2:36	2:53
1:23	1:39	1:57	2:10	2:25	2:40	2:51	1:38	1:52	2:04	2:15	2:32	2:51	3:08
1:38	1:54	2:12	2:25	2:40	2:55	3:06	1:53	2:07	2:19	2:30	2:47	3:06	3:23
1:53	2:09	2:27	2:40	2:55	3:10	3:21	2:08	2:22	2:34	2:45	3:02	3:21	3:38
2:08	2:24	2:42	2:55	3:10	3:25	3:36	2:23	2:37	2:49	3:00	3:17	3:36	3:53
2:23	2:39	2:57	3:10	3:25	3:40	3:51	2:38	2:52	3:04	3:15	3:32	3:51	4:08
2:38	2:54	3:12	3:25	3:40	3:55	4:06	2:53	3:07	3:19	3:30	3:47	4:06	4:23
2:53	3:09	3:27	3:40	3:55	4:10	4:21	3:08	3:22	3:34	3:45	4:02	4:21	4:38
3:08	3:24	3:42	3:55	4:10	4:25	4:36	3:23	3:37	3:49	4:00	4:17	4:36	4:53
3:23	3:39	3:57	4:10	4:25	4:40	4:51	3:38	3:52	4:04	4:15	4:32	4:51	5:08
3:38	3:54	4:12	4:25	4:40	4:55	5:06	3:53	4:07	4:19	4:30	4:47	5:06	5:23
3:53	4:09	4:27	4:40	4:55	5:10	5:21	4:08	4:22	4:34	4:45	5:02	5:21	5:38
4:08	4:24	4:42	4:55	5:10	5:25	5:36	4:23	4:37	4:49	5:00	5:17	5:36	5:53
4:23	4:39	4:57	5:10	5:25	5:40	5:51	4:38	4:52	5:04	5:15	5:32	5:51	6:08
4:38	4:54	5:12	5:25	5:40	5:55	6:06	4:53	5:07	5:19	5:30	5:47	6:06	6:23
4:53	5:09	5:27	5:40	5:55	6:10	6:21	5:08	5:22	5:34	5:45	6:02	6:21	6:38
5:08	5:24	5:42	5:55	6:10	6:25	6:36	5:23	5:37	5:49	6:00	6:17	6:36	6:53
5:23	5:39	5:57	6:10	6:25	6:40	6:51	5:38	5:52	6:04	6:15	6:32	6:51	7:08
5:38	5:54	6:12	6:25	6:40	6:55	7:06	5:53	6:07	6:19	6:30	6:47	7:06	7:23
5:53	6:09	6:27	6:40	6:55	7:10	7:21	6:08	6:22	6:34	6:45	7:02	7:21	7:38
6:08	6:24	6:42	6:55	7:10	7:25	7:36	6:23	6:37	6:49	7:00	7:17	7:36	7:53
6:23	6:39	6:57	7:10	7:25	7:40	7:51	6:38	6:52	7:04	7:15	7:32	7:51	8:08
6:38	6:54	7:12	7:25	7:40	7:55	8:06	6:58	7:12	7:24	7:35	7:52	8:11	8:28
6:56	7:12	7:29	7:40	7:54	8:06	8:15	7:13	7:26	7:36	7:45	8:01	8:18	8:34
7:11	7:27	7:44	7:55	8:09	8:21	8:30	7:28	7:41	7:51	8:00	8:16	8:33	8:49
7:41	7:57	8:14	8:25	8:39	8:51	9:00	7:58	8:11	8:21	8:30	8:46	9:03	9:19
8:11	8:27	8:44	8:55	9:09	9:21	9:30	8:28	8:41	8:51	9:00	9:16	9:33	9:49
8:41	8:57	9:14	9:25	9:39	9:51	10:00	8:58	9:11	9:21	9:30	9:46	10:03	10:19
9:11	9:27	9:44	9:55	10:09	10:21	10:30	9:28	9:41	9:51	10:00	10:16	10:33	10:49
9:41	9:57	10:14	10:25	10:39	10:51	11:00	9:58	10:11	10:21	10:30	10:46	11:03	11:19
10:11	10:27	10:44	10:55	11:09	11:21	11:30	10:28	10:41	10:51	11:00	11:16	11:33	11:49

18

MLK



LOCAL



Scan the QR code to see an online version of this route map.

DESTINATIONS

- Travis County Tax Office
- Salvation Army
- Austin Shelter for Women & Children
- Family Dollar
- Lone Star Family Market
- MLK Station
- Campbell Elementary School
- Gonzalo Garza Independence High School
- Moody Center
- Dell Seton Medical Center
- University of Texas
- Downtown Austin
- Fresh Plus Grocery
- LCRA
- HEB
- O. Henry Middle School

18 WEEKDAYS / WESTBOUND

18 WEEKDAYS / EASTBOUND

1 Heftin at Springdale	2 MLK at Airport	3 Rio Grande at 15th	4 Exposition at 10th	To Route/Garage	4 Exposition at 10th	3 Rio Grande at 15th	2 MLK at Airport	1 Heftin at Springdale	To Route/Garage
4:54	5:06	5:19	5:30		5:35	5:44	5:56	6:01	
5:24	5:36	5:49	6:00		6:05	6:14	6:26	6:31	
5:52	6:05	6:19	6:30		6:35	6:44	6:59	7:05	
6:22	6:35	6:49	7:00		7:05	7:14	7:29	7:35	
6:52	7:05	7:19	7:30		7:35	7:44	7:59	8:05	
7:22	7:35	7:49	8:00		8:05	8:14	8:29	8:35	
7:52	8:05	8:19	8:30		8:35	8:44	8:59	9:05	G
8:22	8:35	8:49	9:00		9:05	9:14	9:29	9:35	
8:53	9:06	9:19	9:30		9:35	9:44	9:59	10:05	
9:23	9:36	9:49	10:00		10:05	10:14	10:29	10:35	
9:53	10:06	10:19	10:30		10:35	10:43	10:59	11:04	
10:23	10:36	10:49	11:00		11:05	11:13	11:29	11:34	
10:53	11:06	11:19	11:30		11:35	11:43	11:59	12:04	
11:23	11:36	11:49	12:00		12:05	12:13	12:29	12:34	
11:53	12:06	12:19	12:30		12:35	12:43	12:59	1:04	
12:23	12:36	12:49	1:00		1:05	1:13	1:29	1:34	
12:53	1:06	1:19	1:30		1:35	1:43	1:59	2:04	
1:23	1:36	1:49	2:00		2:05	2:13	2:29	2:34	
1:53	2:06	2:19	2:30		2:35	2:43	2:59	3:04	
2:23	2:36	2:49	3:00		3:05	3:13	3:29	3:34	
2:49	3:01	3:16	3:30		3:35	3:44	4:02	4:07	
3:20	3:33	3:46	4:00		4:05	4:14	4:34	4:39	
3:50	4:03	4:16	4:30		4:35	4:44	5:04	5:09	
4:20	4:33	4:46	5:00		5:05	5:14	5:34	5:39	
4:50	5:03	5:16	5:30		5:35	5:44	6:01	6:06	G
5:20	5:33	5:46	6:00		6:05	6:14	6:31	6:36	
5:55	6:06	6:19	6:30		6:35	6:44	7:01	7:06	
6:25	6:36	6:49	7:00		7:05	7:14	7:31	7:36	
6:55	7:06	7:19	7:30		7:35	7:42	7:56	8:01	
7:25	7:36	7:49	8:00		8:05	8:12	8:26	8:31	
7:55	8:06	8:19	8:30		8:35	8:42	8:56	9:01	
8:25	8:36	8:49	9:00		9:05	9:12	9:26	9:31	
8:55	9:06	9:19	9:30		9:35	9:42	9:56	10:01	
9:25	9:36	9:49	10:00		10:05	10:12	10:26	10:31	
9:55	10:06	10:19	10:30		10:35	10:42	10:56	11:01	G
10:25	10:36	10:49	11:00		11:05	11:12	11:26	11:31	G
10:55	11:06	11:19	11:30		11:35	11:42	11:56	12:01	G

18 SATURDAYS / WESTBOUND

18 SATURDAYS / EASTBOUND

1 Hefflin at Springdale	2 MLK at Airport	3 Rio Grande at 15th	4 Exposition at 10th	To Route/Garage	4 Exposition at 10th	3 Rio Grande at 15th	2 MLK at Airport	1 Hefflin at Springdale	To Route/Garage
5:57	6:08	6:20	6:30		6:35	6:42	6:53	6:58	
6:27	6:38	6:50	7:00		7:05	7:12	7:23	7:28	
6:57	7:08	7:20	7:30		7:35	7:42	7:53	7:58	
7:27	7:38	7:50	8:00		8:05	8:12	8:23	8:28	
7:57	8:08	8:20	8:30		8:35	8:42	8:53	8:58	
8:23	8:35	8:49	9:00		9:05	9:12	9:26	9:32	
8:53	9:05	9:19	9:30		9:35	9:42	9:56	10:02	
9:23	9:35	9:49	10:00		10:05	10:12	10:26	10:32	
9:53	10:05	10:19	10:30		10:35	10:42	10:56	11:02	
10:23	10:35	10:49	11:00		11:05	11:12	11:26	11:32	
10:53	11:05	11:19	11:30		11:35	11:42	11:56	12:02	
11:23	11:35	11:49	12:00		12:05	12:12	12:26	12:32	
11:53	12:05	12:19	12:30		12:35	12:42	12:56	1:02	
12:23	12:35	12:49	1:00		1:05	1:12	1:26	1:32	
12:53	1:05	1:19	1:30		1:35	1:42	1:56	2:02	
1:23	1:35	1:49	2:00		2:05	2:12	2:26	2:32	
1:53	2:05	2:19	2:30		2:35	2:42	2:56	3:02	
2:23	2:35	2:49	3:00		3:05	3:12	3:26	3:32	
2:53	3:05	3:19	3:30		3:35	3:42	3:56	4:02	
3:23	3:35	3:49	4:00		4:05	4:12	4:26	4:32	
3:53	4:05	4:19	4:30		4:35	4:42	4:56	5:02	
4:23	4:35	4:49	5:00		5:05	5:12	5:26	5:32	
4:53	5:05	5:19	5:30		5:35	5:42	5:56	6:02	
5:23	5:35	5:49	6:00		6:05	6:12	6:26	6:32	
5:56	6:07	6:19	6:30		6:35	6:42	6:56	7:02	
6:26	6:37	6:49	7:00		7:05	7:12	7:26	7:32	
6:56	7:07	7:19	7:30		7:35	7:42	7:56	8:02	
7:26	7:37	7:49	8:00		8:05	8:12	8:26	8:32	
7:56	8:07	8:19	8:30		8:35	8:42	8:56	9:02	
8:26	8:37	8:49	9:00		9:05	9:12	9:26	9:32	
8:56	9:07	9:19	9:30		9:35	9:42	9:56	10:02	
9:26	9:37	9:49	10:00		10:05	10:12	10:26	10:32	
9:56	10:07	10:19	10:30		10:35	10:42	10:56	11:02	G
10:26	10:37	10:49	11:00		11:05	11:12	11:26	11:32	G
10:56	11:07	11:19	11:30		11:35	11:42	11:56	12:02	G

18 SUNDAYS / WESTBOUND

18 SUNDAYS / EASTBOUND

1 Hefflin at Springdale	2 MLK at Airport	3 Rio Grande at 15th	4 Exposition at 10th	To Route/Garage	4 Exposition at 10th	3 Rio Grande at 15th	2 MLK at Airport	1 Hefflin at Springdale	To Route/Garage
5:56	6:08	6:20	6:30		6:35	6:42	6:54	6:59	
6:26	6:38	6:50	7:00		7:05	7:12	7:24	7:29	
6:56	7:08	7:20	7:30		7:35	7:42	7:54	7:59	
7:26	7:38	7:50	8:00		8:05	8:12	8:24	8:29	
7:56	8:08	8:20	8:30		8:35	8:42	8:54	8:59	
8:24	8:36	8:49	9:00		9:05	9:12	9:26	9:32	
8:54	9:06	9:19	9:30		9:35	9:42	9:56	10:02	
9:24	9:36	9:49	10:00		10:05	10:12	10:26	10:32	
9:54	10:06	10:19	10:30		10:35	10:42	10:56	11:02	
10:24	10:36	10:49	11:00		11:05	11:12	11:26	11:32	
10:54	11:06	11:19	11:30		11:35	11:42	11:56	12:02	
11:24	11:36	11:49	12:00		12:05	12:12	12:26	12:32	
11:54	12:06	12:19	12:30		12:35	12:42	12:56	1:02	
12:24	12:36	12:49	1:00		1:05	1:12	1:26	1:32	
12:54	1:06	1:19	1:30		1:35	1:42	1:56	2:02	
1:24	1:36	1:49	2:00		2:05	2:12	2:26	2:32	
1:54	2:06	2:19	2:30		2:35	2:42	2:56	3:02	
2:24	2:36	2:49	3:00		3:05	3:12	3:26	3:32	
2:54	3:06	3:19	3:30		3:35	3:42	3:56	4:02	
3:24	3:36	3:49	4:00		4:05	4:12	4:26	4:32	
3:54	4:06	4:19	4:30		4:35	4:42	4:56	5:02	
4:24	4:36	4:49	5:00		5:05	5:12	5:26	5:32	
4:54	5:06	5:19	5:30		5:35	5:42	5:56	6:02	
5:28	5:39	5:50	6:00		6:05	6:12	6:26	6:28	
5:58	6:09	6:20	6:30		6:35	6:42	6:54	6:58	
6:28	6:39	6:50	7:00		7:05	7:12	7:24	7:28	
6:58	7:09	7:20	7:30		7:35	7:42	7:54	7:58	
7:28	7:39	7:50	8:00		8:05	8:12	8:24	8:28	
7:58	8:09	8:20	8:30		8:35	8:42	8:54	8:58	
8:28	8:39	8:50	9:00		9:05	9:12	9:24	9:28	
8:58	9:09	9:20	9:30		9:35	9:42	9:54	9:58	G
9:28	9:39	9:50	10:00		10:05	10:12	10:24	10:28	G
9:58	10:09	10:20	10:30		10:35	10:42	10:54	10:58	G

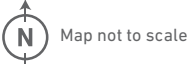
20

Manor Road/Riverside (HIGH-FREQUENCY ROUTE)



LEGEND

- Route Line and Timepoint**
- 1** Buses make additional stops between the points shown.
- 1** Connecting Routes



Scan the QR code to see an online version of this route map.

DESTINATIONS

- LBJ High School
- Delco Center
- Winn Elementary School
- HEB (Ed Bluestein, Riverside)
- Austin Achieve Public Schools
- University of Texas
- Texas State Capitol
- Republic Square
- City Hall
- Downtown Austin
- Integral Care Riverside Clinic
- JD's Supermarket
- Dollar General
- IDEA Montopolis
- Austin-Bergstrom International Airport

NOTES

Capitol Station (at Guadalupe and 12th) is a timepoint only going Southbound.

20 SATURDAYS / NORTHBOUND

20 SATURDAYS / SOUTHBOUND

6 ABIA Airport (Lower Level)	5 Riverside at Clubview	4 Riverside at S. Congress	2 Manor at Airport	1 Manor at Susquehanna	To Route/Garage	1 Manor at Susquehanna	2 Manor at Randolph	3 Capitol Station	4 Riverside at S. Congress	5 Riverside at Grove	6 ABIA Airport (Lower Level)	To Route/Garage
6:00	6:11	6:23	6:47	7:05		5:58	6:11	6:27	6:34	6:44	6:55	
6:30	6:41	6:53	7:17	7:35		6:13	6:26	6:42	6:49	6:59	7:10	
7:00	7:11	7:23	7:47	8:05		6:28	6:41	6:57	7:04	7:14	7:25	
7:15	7:26	7:38	8:02	8:20		6:43	6:56	7:12	7:19	7:29	7:40	
7:30	7:41	7:53	8:17	8:35		6:58	7:11	7:27	7:34	7:44	7:55	
7:45	7:56	8:08	8:32	8:50		7:01	7:16	7:35	7:45	7:58	8:10	
8:00	8:13	8:29	8:57	9:19		7:16	7:31	7:50	8:00	8:13	8:25	
8:15	8:28	8:44	9:12	9:34		7:31	7:46	8:05	8:15	8:28	8:40	
8:30	8:43	8:59	9:27	9:49		7:46	8:01	8:20	8:30	8:43	8:55	
8:45	8:58	9:14	9:42	10:04		8:01	8:16	8:35	8:45	8:58	9:10	
9:00	9:13	9:29	9:57	10:19		8:16	8:31	8:50	9:00	9:13	9:25	
9:15	9:28	9:44	10:12	10:34		8:31	8:46	9:05	9:15	9:28	9:40	
9:30	9:43	9:59	10:27	10:49		8:46	9:01	9:20	9:30	9:43	9:55	
9:45	9:58	10:14	10:42	11:04		9:01	9:16	9:35	9:45	9:58	10:10	
10:00	10:13	10:29	10:57	11:19		9:16	9:31	9:50	10:00	10:13	10:25	
10:15	10:28	10:44	11:12	11:34		9:31	9:46	10:05	10:15	10:28	10:40	
10:30	10:43	10:59	11:27	11:49		9:46	10:01	10:20	10:30	10:43	10:55	
10:45	10:58	11:14	11:42	12:04		10:01	10:16	10:35	10:45	10:58	11:10	
11:00	11:13	11:29	11:57	12:19		10:16	10:31	10:50	11:00	11:13	11:25	
11:15	11:28	11:44	12:12	12:34		10:31	10:46	11:05	11:15	11:28	11:40	
11:30	11:43	11:59	12:27	12:49		10:46	11:01	11:20	11:30	11:43	11:55	
11:45	11:58	12:14	12:42	1:04		11:01	11:16	11:35	11:45	11:58	12:10	
12:00	12:13	12:29	1:00	1:22		11:16	11:31	11:50	12:00	12:13	12:25	
12:15	12:28	12:44	1:15	1:37		11:31	11:46	12:05	12:15	12:28	12:40	
12:30	12:43	12:59	1:30	1:52		11:46	12:01	12:20	12:30	12:43	12:55	
12:45	12:58	1:14	1:45	2:07		12:01	12:16	12:35	12:45	12:58	1:10	
1:00	1:13	1:29	2:00	2:22		12:16	12:31	12:50	1:00	1:13	1:25	
1:15	1:28	1:44	2:15	2:37		12:31	12:46	1:05	1:15	1:28	1:40	
1:30	1:43	1:59	2:30	2:52		12:46	1:01	1:20	1:30	1:43	1:55	
1:45	1:58	2:14	2:45	3:07		1:01	1:16	1:35	1:45	1:58	2:10	
2:00	2:13	2:29	3:00	3:22		1:16	1:31	1:50	2:00	2:13	2:25	
2:15	2:28	2:44	3:15	3:37		1:31	1:46	2:05	2:15	2:28	2:40	
2:30	2:43	2:59	3:30	3:52		1:46	2:01	2:20	2:30	2:43	2:55	
2:45	2:58	3:14	3:45	4:07		2:01	2:16	2:35	2:45	2:58	3:10	
3:00	3:13	3:29	4:00	4:22		2:16	2:31	2:50	3:00	3:13	3:25	
3:15	3:28	3:44	4:15	4:37		2:31	2:46	3:05	3:15	3:28	3:40	
3:30	3:43	3:59	4:30	4:52		2:46	3:01	3:20	3:30	3:43	3:55	
3:45	3:58	4:14	4:45	5:07		3:01	3:16	3:35	3:45	3:58	4:10	
4:00	4:13	4:29	5:00	5:22		3:16	3:31	3:50	4:00	4:13	4:25	
4:15	4:28	4:44	5:15	5:37		3:31	3:46	4:05	4:15	4:28	4:40	
4:30	4:43	4:59	5:30	5:52		3:46	4:01	4:20	4:30	4:43	4:55	
4:45	4:58	5:14	5:45	6:07		4:01	4:16	4:35	4:45	4:58	5:10	
5:00	5:13	5:29	6:00	6:22		4:16	4:31	4:50	5:00	5:13	5:25	
5:15	5:28	5:44	6:15	6:37	G	4:31	4:46	5:05	5:15	5:28	5:40	
5:30	5:43	5:59	6:30	6:52		4:46	5:01	5:20	5:30	5:43	5:55	
5:45	5:58	6:14	6:45	7:07		5:01	5:16	5:35	5:45	5:58	6:10	
6:00	6:13	6:29	7:00	7:22		5:16	5:31	5:50	6:00	6:13	6:25	
6:15	6:28	6:44	7:15	7:37	G	5:31	5:46	6:05	6:15	6:28	6:40	
6:30	6:43	6:59	7:30	7:52	G	5:46	6:01	6:20	6:30	6:43	6:55	
6:45	6:58	7:14	7:45	8:07		6:06	6:19	6:37	6:46	6:58	7:10	
7:00	7:11	7:26	7:53	8:14	G	6:21	6:34	6:52	7:01	7:13	7:25	
7:15	7:26	7:41	8:08	8:29		6:36	6:49	7:07	7:16	7:28	7:40	
7:30	7:41	7:56	8:23	8:44		6:51	7:04	7:22	7:31	7:43	7:55	
7:45	7:56	8:11	8:38	8:59	G	7:06	7:19	7:37	7:46	7:58	8:10	G
8:00	8:11	8:26	8:53	9:14		7:21	7:34	7:52	8:01	8:13	8:25	
8:30	8:41	8:56	9:23	9:44		7:51	8:04	8:22	8:31	8:43	8:55	
9:00	9:11	9:26	9:53	10:14		8:21	8:34	8:52	9:01	9:13	9:25	
9:30	9:41	9:56	10:23	10:44	G	8:51	9:04	9:22	9:31	9:43	9:55	
10:00	10:11	10:26	10:53	11:14		9:21	9:34	9:52	10:01	10:13	10:25	
10:30	10:41	10:56	11:23	11:44		9:51	10:04	10:22	10:31	10:43	10:55	
11:00	11:11	11:26	11:53	12:14	G	10:21	10:34	10:52	11:01	11:13	11:25	
11:30	11:41	11:56	12:23	12:44	G	10:51	11:04	11:22	11:31	11:43	11:55	G

20 SUNDAYS/NORTHBOUND

20 SUNDAYS/SOUTHBOUND

6 ABIA Airport (Lower Level)	5 Riverside at Clubview	4 Riverside at S. Congress	2 Manor at Airport	1 Manor at Susquehanna	To Route/Garage	1 Manor at Susquehanna	2 Manor at Randolph	3 Capitol Station	4 Riverside at S. Congress	5 Riverside at Grove	6 ABIA Airport (Lower Level)	To Route/Garage
6:00	6:11	6:23	6:47	7:05		5:58	6:11	6:27	6:34	6:44	6:55	
6:30	6:41	6:53	7:17	7:35		6:13	6:26	6:42	6:49	6:59	7:10	
7:00	7:11	7:23	7:47	8:05		6:28	6:41	6:57	7:04	7:14	7:25	
7:15	7:26	7:38	8:02	8:20		6:43	6:56	7:12	7:19	7:29	7:40	
7:30	7:41	7:53	8:17	8:35		6:58	7:11	7:27	7:34	7:44	7:55	
7:45	7:56	8:08	8:32	8:50		7:13	7:26	7:42	7:49	7:59	8:10	
8:00	8:11	8:23	8:47	9:05		7:28	7:41	7:57	8:04	8:14	8:25	
8:15	8:26	8:38	9:02	9:20		7:43	7:56	8:12	8:19	8:29	8:40	
8:30	8:41	8:53	9:17	9:35		7:58	8:11	8:27	8:34	8:44	8:55	
8:45	8:56	9:08	9:32	9:50		8:01	8:16	8:35	8:45	8:58	9:10	
9:00	9:13	9:29	10:00	10:21		8:16	8:31	8:50	9:00	9:13	9:25	
9:15	9:28	9:44	10:15	10:36		8:31	8:46	9:05	9:15	9:28	9:40	
9:30	9:43	9:59	10:30	10:51		8:46	9:01	9:20	9:30	9:43	9:55	
9:45	9:58	10:14	10:45	11:06		9:01	9:16	9:35	9:45	9:58	10:10	
10:00	10:13	10:29	11:00	11:21		9:16	9:31	9:50	10:00	10:13	10:25	
10:15	10:28	10:44	11:15	11:36		9:31	9:46	10:05	10:15	10:28	10:40	
10:30	10:43	10:59	11:30	11:51		9:46	10:01	10:20	10:30	10:43	10:55	
10:45	10:58	11:14	11:45	12:06		10:01	10:16	10:35	10:45	10:58	11:10	
11:00	11:13	11:29	12:00	12:21		10:16	10:31	10:50	11:00	11:13	11:25	
11:15	11:28	11:44	12:15	12:36		10:31	10:46	11:05	11:15	11:28	11:40	
11:30	11:43	11:59	12:30	12:51		10:46	11:01	11:20	11:30	11:43	11:55	
11:45	11:58	12:14	12:45	1:06		11:01	11:16	11:35	11:45	11:58	12:10	
12:00	12:13	12:29	1:00	1:21		11:16	11:31	11:50	12:00	12:13	12:25	
12:15	12:28	12:44	1:15	1:36		11:31	11:46	12:05	12:15	12:28	12:40	
12:30	12:43	12:59	1:30	1:51		11:46	12:01	12:20	12:30	12:43	12:55	
12:45	12:58	1:14	1:45	2:06		12:01	12:16	12:35	12:45	12:58	1:10	
1:00	1:13	1:29	2:00	2:21		12:16	12:31	12:50	1:00	1:13	1:25	
1:15	1:28	1:44	2:15	2:36		12:31	12:46	1:05	1:15	1:28	1:40	
1:30	1:43	1:59	2:30	2:51		12:46	1:01	1:20	1:30	1:43	1:55	
1:45	1:58	2:14	2:45	3:06		1:01	1:16	1:35	1:45	1:58	2:10	
2:00	2:13	2:29	3:00	3:21		1:16	1:31	1:50	2:00	2:13	2:25	
2:15	2:28	2:44	3:15	3:36		1:31	1:46	2:05	2:15	2:28	2:40	
2:30	2:43	2:59	3:30	3:51		1:46	2:01	2:20	2:30	2:43	2:55	
2:45	2:58	3:14	3:45	4:06		2:01	2:16	2:35	2:45	2:58	3:10	
3:00	3:13	3:29	4:00	4:21		2:16	2:31	2:50	3:00	3:13	3:25	
3:15	3:28	3:44	4:15	4:36		2:31	2:46	3:05	3:15	3:28	3:40	
3:30	3:43	3:59	4:30	4:51		2:46	3:01	3:20	3:30	3:43	3:55	
3:45	3:58	4:14	4:45	5:06		3:01	3:16	3:35	3:45	3:58	4:10	
4:00	4:13	4:29	5:00	5:21		3:16	3:31	3:50	4:00	4:13	4:25	
4:15	4:28	4:44	5:15	5:36		3:31	3:46	4:05	4:15	4:28	4:40	
4:30	4:43	4:59	5:30	5:51		3:46	4:01	4:20	4:30	4:43	4:55	
4:45	4:58	5:14	5:45	6:06	G	4:01	4:16	4:35	4:45	4:58	5:10	
5:00	5:13	5:29	6:00	6:21		4:16	4:31	4:50	5:00	5:13	5:25	
5:15	5:28	5:44	6:15	6:36		4:31	4:46	5:05	5:15	5:28	5:40	
5:30	5:43	5:59	6:30	6:51		4:46	5:01	5:20	5:30	5:43	5:55	
5:45	5:58	6:14	6:45	7:06		5:01	5:16	5:35	5:45	5:58	6:10	
6:00	6:13	6:29	7:00	7:21		5:16	5:31	5:50	6:00	6:13	6:25	
6:15	6:28	6:44	7:15	7:36		5:31	5:46	6:05	6:15	6:28	6:40	
6:30	6:43	6:59	7:30	7:51	G	5:46	6:01	6:20	6:30	6:43	6:55	
6:45	6:58	7:14	7:45	8:06		6:07	6:20	6:38	6:47	6:59	7:10	
7:00	7:11	7:26	7:52	8:12	G	6:22	6:35	6:53	7:02	7:14	7:25	
7:15	7:26	7:41	8:07	8:27		6:37	6:50	7:08	7:17	7:29	7:40	
7:30	7:41	7:56	8:22	8:42	G	6:52	7:05	7:23	7:32	7:44	7:55	
7:45	7:56	8:11	8:37	8:57		7:07	7:20	7:38	7:47	7:59	8:10	G
8:00	8:11	8:26	8:52	9:12	G	7:22	7:35	7:53	8:02	8:14	8:25	
8:30	8:41	8:56	9:22	9:42		7:37	7:50	8:08	8:17	8:29	8:40	G
9:00	9:11	9:26	9:52	10:12		7:52	8:05	8:23	8:32	8:44	8:55	
9:30	9:41	9:56	10:22	10:42	G	8:22	8:35	8:53	9:02	9:14	9:25	
10:00	10:11	10:26	10:52	11:12	G	8:52	9:05	9:23	9:32	9:44	9:55	
10:30	10:41	10:56	11:22	11:42	G	9:22	9:35	9:53	10:02	10:14	10:25	
11:00	11:11	11:26	11:52	12:12	G	9:52	10:05	10:23	10:32	10:44	10:55	
11:30	11:41	11:56	12:22	12:42	G	10:22	10:35	10:53	11:02	11:14	11:25	

30

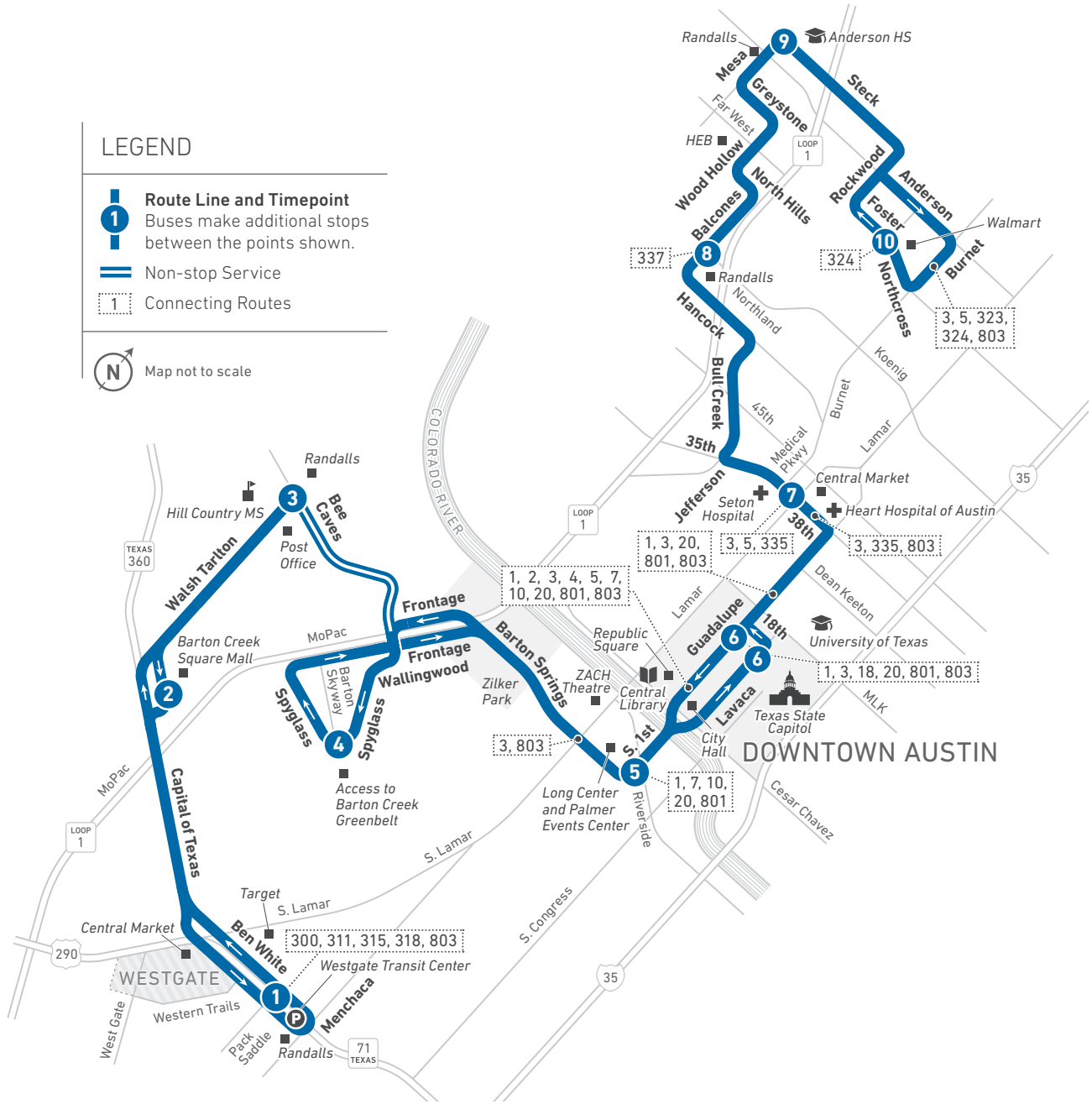
Barton Creek/Bull Creek



LOCAL

LEGEND

- Route Line and Timepoint**
Buses make additional stops between the points shown.
- Non-stop Service
- Connecting Routes
- Map not to scale



Scan the QR code to see an online version of this route map.

DESTINATIONS

- | | | |
|--|--|---|
| <ul style="list-style-type: none"> • Westgate Transit Center • Randalls (West Lake Hills & Balcones, Ben White, Mesa & Steck) • Target • Barton Creek Square Mall • Hill Country Middle School • Post Office • Access to Barton Creek Greenbelt | <ul style="list-style-type: none"> • Zilker Metropolitan Park • ZACH Theater • Long Center and Parmer Events Center • Downtown Austin • City Hall • Texas State Capitol • University of Texas • Heart Hospital of Austin | <ul style="list-style-type: none"> • Central Market (Westgate & North Lamar) • Seton Hospital • HEB • Anderson High School • Walmart • Republic Square • Central Library |
|--|--|---|

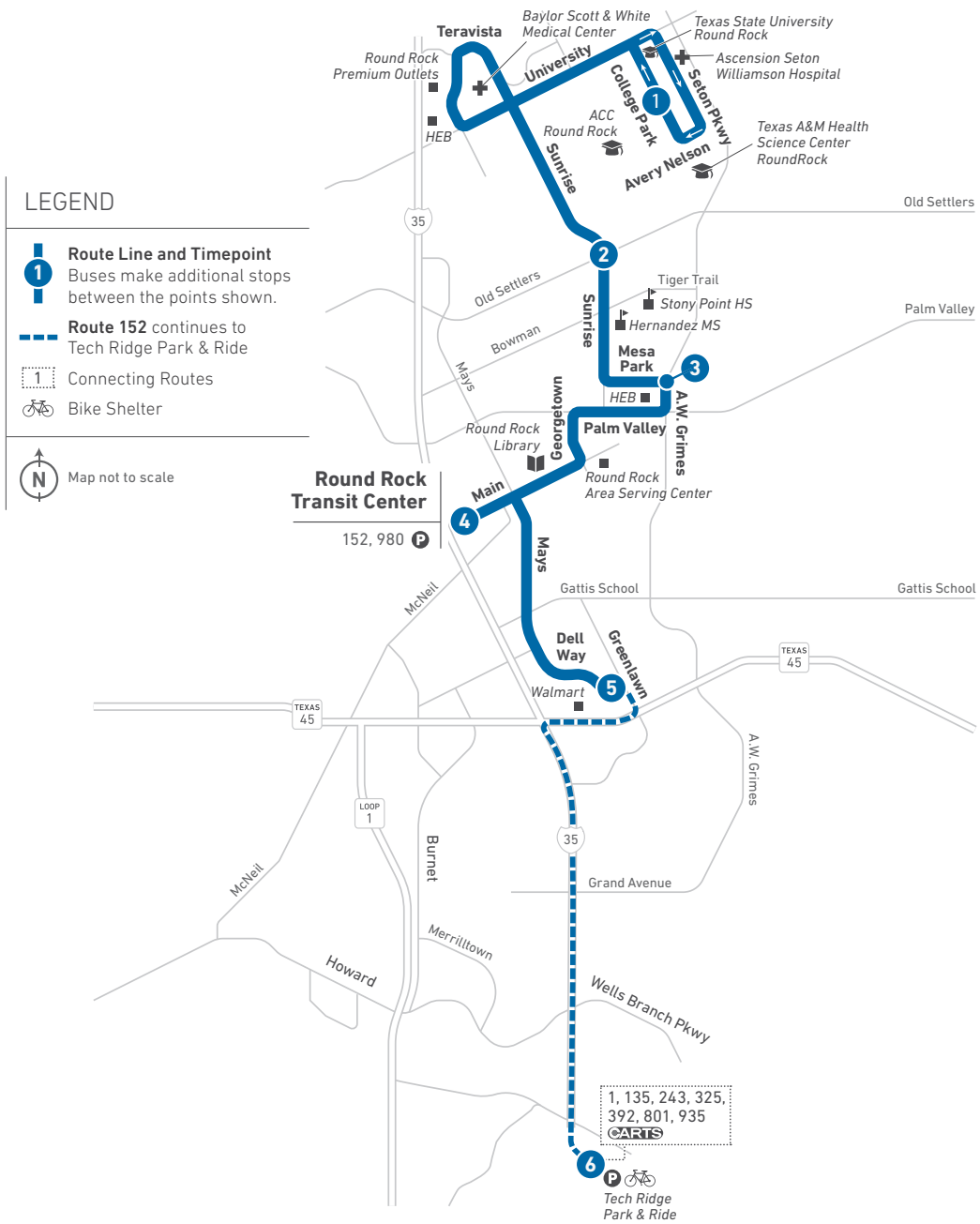
30 WEEKDAYS/NORTHBOUND

30 WEEKDAYS/SOUTHBOUND

Westgate Transit Center (Bay F)	Barton Creek Square Mall	Walsh Tarlton at Bee Caves	Spyglass at Barton Skyway	Capitol Station (NB)	38th at Medical	Balcones at Parkcrest	Steck at Mesa	Foster at Northcross	To Route/Garage	Foster at Northcross	Mesa at Steck	Balcones at Northland	38th at Medical Parkway	Capitol Station (SB)	S 1st at Riverside	Spyglass at Barton Skyway	Walsh Tarlton at Bee Caves	Barton Creek Square Mall	Westgate Transit Center (Bay F)	To Route/Garage	
1	2	3	4	5	6	7	8	9		10	9	8	7	6	5	4	3	2	1		
5:05	5:16	5:24	5:32	5:50	6:05	6:17	6:30	6:42		4:50	5:01	5:16	5:28	5:43	5:50	6:01	6:08	6:14	6:22		
5:40	5:51	5:59	6:07	6:25	6:40	6:52	7:05	7:17		5:25	5:36	5:51	6:03	6:18	6:25	6:36	6:43	6:49	6:57		
6:15	6:27	6:35	6:43	7:04	7:19	7:31	7:44	7:56		6:00	6:11	6:29	6:42	6:57	7:04	7:15	7:22	7:28	7:36		
6:50	7:02	7:10	7:18	7:39	7:54	8:06	8:19	8:31		6:35	6:46	7:04	7:17	7:32	7:39	7:50	7:57	8:03	8:11		
7:25	7:37	7:45	7:53	8:14	8:29	8:41	8:54	9:06		7:10	7:21	7:39	7:52	8:07	8:14	8:25	8:32	8:38	8:46		
8:00	8:12	8:20	8:28	8:49	9:04	9:16	9:29	9:41		7:45	7:56	8:14	8:27	8:42	8:49	9:00	9:07	9:13	9:21		
8:35	8:47	8:55	9:03	9:24	9:39	9:51	10:04	10:16		8:20	8:31	8:49	9:02	9:17	9:24	9:35	9:42	9:48	9:56		
9:10	9:28	9:36	9:44	10:05	10:20	10:32	10:45	10:57		8:55	9:06	9:24	9:37	9:52	9:59	10:10	10:17	10:23	10:31		
9:45	9:57	10:05	10:13	10:31	10:47	10:59	11:12	11:24		9:30	9:41	9:59	10:12	10:27	10:34	10:45	10:52	10:58	11:06		
10:20	10:32	10:40	10:48	11:06	11:22	11:34	11:47	11:59		10:05	10:16	10:34	10:47	11:02	11:09	11:20	11:27	11:33	11:41		
10:55	11:07	11:15	11:23	11:41	11:57	12:09	12:22	12:34		10:40	10:51	11:09	11:22	11:37	11:44	11:55	12:02	12:08	12:16		
11:30	11:42	11:50	11:58	12:16	12:32	12:44	12:57	1:09		11:15	11:26	11:44	11:57	12:12	12:19	12:30	12:37	12:43	12:51		
12:05	12:17	12:25	12:33	12:51	1:07	1:19	1:32	1:44		11:50	12:01	12:19	12:32	12:47	12:54	1:05	1:12	1:18	1:26		
12:40	12:52	1:00	1:08	1:26	1:42	1:54	2:07	2:19		12:25	12:36	12:54	1:07	1:22	1:29	1:40	1:47	1:53	2:01		
1:15	1:27	1:35	1:43	2:01	2:17	2:29	2:42	2:54		1:00	1:11	1:29	1:42	1:57	2:04	2:15	2:22	2:28	2:36		
1:50	2:02	2:10	2:19	2:39	2:58	3:10	3:23	3:35		1:35	1:46	2:04	2:17	2:32	2:39	2:50	2:57	3:03	3:11		
2:25	2:37	2:45	2:54	3:14	3:33	3:45	3:58	4:10		2:10	2:21	2:39	2:52	3:07	3:14	3:25	3:32	3:38	3:46		
3:00	3:12	3:20	3:29	3:49	4:08	4:20	4:33	4:45		2:45	2:56	3:14	3:28	3:43	3:50	4:01	4:08	4:14	4:22		
3:35	3:47	3:55	4:04	4:24	4:43	4:55	5:08	5:20		3:20	3:31	3:49	4:03	4:18	4:25	4:36	4:43	4:49	4:57		
4:10	4:22	4:30	4:39	4:59	5:18	5:30	5:43	5:55		3:55	4:07	4:23	4:38	4:53	5:00	5:12	5:20	5:27	5:36		
4:45	4:57	5:05	5:14	5:34	5:53	6:05	6:18	6:30		4:30	4:42	4:58	5:13	5:28	5:35	5:47	5:55	6:02	6:11		
5:20	5:32	5:40	5:49	6:09	6:28	6:40	6:53	7:05		5:05	5:17	5:33	5:48	6:03	6:10	6:22	6:30	6:37	6:46		
5:55	6:07	6:15	6:24	6:44	7:03	7:15	7:28	7:40		5:40	5:52	6:08	6:23	6:38	6:45	6:57	7:05	7:12	7:21		
6:30	6:42	6:50	6:59	7:19	7:38	7:50	8:03	8:15		6:15	6:27	6:43	6:58	7:13	7:20	7:32	7:40	7:47	7:56		
7:05	7:16	7:23	7:31	7:49	8:04	8:16	8:29	8:40		6:50	7:01	7:15	7:29	7:43	7:50	8:01	8:08	8:14	8:23		
7:40	7:51	7:58	8:06	8:24	8:39	8:51	9:04	9:15		7:25	7:36	7:50	8:04	8:18	8:25	8:36	8:43	8:49	8:58		
8:15	8:26	8:33	8:41	8:59	9:14	9:26	9:39	9:50		8:00	8:11	8:25	8:39	8:53	9:00	9:11	9:18	9:24	9:33		
8:50	9:01	9:08	9:16	9:34	9:49	10:01	10:14	10:25		8:35	8:46	9:00	9:14	9:28	9:35	9:46	9:53	9:59	10:08		
9:25	9:36	9:43	9:51	10:09	10:24	10:36	10:49	11:00	G	9:10	9:21	9:35	9:49	10:03	10:10	10:21	10:28	10:34	10:43		
10:00	10:11	10:18	10:26	10:44	10:59	11:11	11:24	11:35	G	9:45	9:56	10:10	10:24	10:38	10:45	10:56	11:03	11:09	11:18	G	
10:35	10:46	10:53	11:01	11:19	11:34	11:46	11:59	12:10	G	10:20	10:31	10:45	10:59	11:13	11:20	11:31	11:38	11:44	11:53	G	
11:10	11:21	11:28	11:36	11:54	12:09	12:21	12:34	12:45	G												

50/152

Round Rock Tech Ridge



Scan the QR code to see an online version of this route map.

DESTINATIONS

- ACC Round Rock
- Texas A&M Health Science Center
- Ascension Seton Williamson Hospital
- Texas State University Round Rock
- Baylor Scott & White Medical Center
- Round Rock Premium Outlets
- HEB (University Blvd., Palm Valley)
- Stony Point High School
- Hernandez Middle School
- Round Rock Area Serving Center
- Round Rock Library
- Round Rock Transit Center
- Walmart
- Tech Ridge Park & Ride

NOTES

After departing the bus stop at Dell Way & Greenlawn, southbound trips continue as Route 152 and northbound trips operate as Route 50. Customers can remain seated on their bus if continuing past the stop in either direction.

50 WEEKDAYS/SOUTHBOUND

152 WEEKDAYS/SOUTHBOUND

1 ACC Round Rock	2 Sunrise at Old Settlers	3 Plateau Vista at A.W. Grimes	4 Round Rock Transit Center	5 Dell Way at Greenlawn	5 Dell Way at Greenlawn	6 Tech Ridge	To Route/Garage
6:15	6:28	6:33	6:41	6:50	6:50	7:06	
7:30	7:46	7:51	8:00	8:09	8:09	8:27	
8:30	8:46	8:51	9:00	9:09	9:09	9:27	
9:40	9:55	10:00	10:09	10:18	10:18	10:33	
10:40	10:55	11:00	11:09	11:18	11:18	11:33	
11:40	11:55	12:00	12:09	12:18	12:18	12:33	
12:40	12:55	1:00	1:09	1:18	1:18	1:33	
1:40	1:55	2:00	2:09	2:18	2:18	2:33	
2:40	2:55	3:00	3:10	3:19	3:19	3:37	
3:45	4:00	4:05	4:15	4:24	4:24	4:44	
4:55	5:10	5:15	5:25	5:34	5:34	5:54	
6:05	6:20	6:25	6:35	6:44	6:44	7:02	
7:10	7:22	7:26	7:33	7:42	7:42	8:00	G

152 WEEKDAYS/NORTHBOUND

50 WEEKDAYS/NORTHBOUND

6 Tech Ridge	5 Dell Way at Greenlawn	5 Dell Way at Greenlawn	4 Round Rock Transit Center	3 Plateau Vista at A.W. Grimes	2 Sunrise at Old Settlers	1 ACC Round Rock	To Route/Garage
6:30	6:43	6:43	6:51	7:03	7:07	7:19	
7:30	7:43	7:43	7:51	8:04	8:10	8:25	
8:35	8:50	8:50	8:58	9:11	9:17	9:32	
9:35	9:48	9:48	9:56	10:09	10:14	10:28	
10:40	10:53	10:53	11:01	11:14	11:19	11:33	
11:40	11:53	11:53	12:01	12:14	12:19	12:33	
12:40	12:53	12:53	1:01	1:14	1:19	1:33	
1:40	1:53	1:53	2:01	2:14	2:19	2:33	
2:40	2:54	2:54	3:02	3:16	3:21	3:36	
3:50	4:04	4:04	4:12	4:26	4:31	4:46	
4:55	5:15	5:15	5:23	5:37	5:42	5:57	
6:00	6:18	6:18	6:26	6:40	6:45	7:00	
7:10	7:28	7:28	7:36	7:48	7:53	8:07	G

201

Southpark Meadows




LOCAL



LEGEND

- Route Line and Timepoint**
- Buses make additional stops between the points shown.
- Southbound trips only
- Connecting Routes



Scan the QR code to see an online version of this route map.

DESTINATIONS

- HEB (Bluff Springs, S. Congress)
- Department of Public Safety
- Pleasant Hill Library
- Southpark Meadows
- Walmart
- Akins High School

NOTES

Turk at Cullen (Southpark Meadows) is a timepoint only going Southbound.

201 WEEKDAYS/SOUTHBOUND

201 WEEKDAYS/NORTHBOUND

1 Bluff Springs at William Cannon	2 Turk at Cullen (Southpark Meadows)	3 Akins High School	To Route/Garage	3 Akins High School	1 Bluff Springs at William Cannon	To Route/Garage
6:00	6:14	6:22		6:30	6:48	
6:30	6:45	6:58		7:00	7:18	
7:00	7:15	7:28		7:30	7:48	
7:30	7:45	7:58		8:00	8:18	
8:00	8:15	8:28		8:30	8:48	
8:30	8:45	8:58		9:00	9:18	
9:00	9:15	9:28		9:30	9:48	
9:30	9:45	9:55		10:00	10:18	
10:00	10:15	10:25		10:30	10:48	
10:30	10:45	10:55		11:00	11:18	
11:00	11:15	11:25		11:30	11:48	
11:30	11:45	11:55		12:00	12:18	
12:00	12:15	12:25		12:30	12:48	
12:30	12:45	12:55		1:00	1:18	
1:00	1:15	1:25		1:30	1:48	
1:30	1:45	1:55		2:00	2:20	
2:00	2:16	2:26		2:30	2:50	
2:30	2:46	2:56		3:00	3:20	
3:00	3:16	3:26		3:30	3:50	
3:30	3:46	3:56		4:00	4:20	
4:00	4:16	4:26		4:30	4:50	
4:30	4:46	4:56		5:00	5:20	
5:00	5:16	5:26		5:30	5:50	
5:30	5:46	5:56		6:00	6:20	
6:00	6:16	6:26		6:30	6:50	
6:30	6:46	6:56		7:00	7:17	
7:00	7:14	7:23		7:30	7:47	
7:30	7:44	7:53		8:00	8:17	
8:00	8:14	8:23		8:30	8:47	
8:30	8:44	8:53		9:00	9:17	G
9:00	9:14	9:23		9:30	9:47	G

201 SATURDAYS/SOUTHBOUND

201 SATURDAYS/NORTHBOUND

1 Bluff Springs at William Cannon	2 Turk at Cullen (Southpark Meadows)	3 Akins High School	To Route/Garage	3 Akins High School	1 Bluff Springs at William Cannon	To Route/Garage
7:30	7:41	7:51		8:00	8:16	
8:00	8:11	8:21		8:30	8:46	
8:30	8:41	8:51		9:00	9:16	
9:00	9:11	9:21		9:30	9:49	
9:30	9:42	9:53		10:00	10:19	
10:00	10:12	10:23		10:30	10:49	
10:30	10:42	10:53		11:00	11:19	
11:00	11:12	11:23		11:30	11:49	
11:30	11:42	11:53		12:00	12:19	
12:00	12:12	12:23		12:30	12:49	
12:30	12:42	12:53		1:00	1:19	
1:00	1:12	1:23		1:30	1:49	
1:30	1:42	1:53		2:00	2:19	
2:00	2:12	2:23		2:30	2:49	
2:30	2:42	2:53		3:00	3:19	
3:00	3:12	3:23		3:30	3:49	
3:30	3:42	3:53		4:00	4:19	
4:00	4:12	4:23		4:30	4:49	
4:30	4:42	4:53		5:00	5:19	
5:00	5:12	5:23		5:30	5:49	
5:30	5:42	5:53		6:00	6:19	
6:00	6:12	6:23		6:30	6:49	
6:30	6:42	6:53		7:00	7:17	G
7:00	7:12	7:22		7:30	7:47	G

201 SUNDAYS/SOUTHBOUND

201 SUNDAYS/NORTHBOUND

<i>Bluff Springs at William Cannon</i>	<i>Turk at Cullen (Southpark Meadows)</i>	<i>Akins High School</i>	<i>To Route/Garage</i>	<i>Akins High School</i>	<i>Bluff Springs at William Cannon</i>	<i>To Route/Garage</i>
1	2	3		3	1	
8:00	8:09	8:18		8:30	8:43	
8:30	8:39	8:48		9:00	9:13	
9:00	9:09	9:18		9:30	9:43	
9:30	9:42	9:52		10:00	10:13	
10:00	10:12	10:22		10:30	10:43	
10:30	10:42	10:52		11:00	11:13	
11:00	11:12	11:22		11:30	11:43	
11:30	11:42	11:52		12:00	12:13	
12:00	12:12	12:22		12:30	12:43	
12:30	12:42	12:52		1:00	1:13	
1:00	1:12	1:22		1:30	1:43	
1:30	1:42	1:52		2:00	2:15	
2:00	2:14	2:24		2:30	2:45	
2:30	2:44	2:54		3:00	3:15	
3:00	3:14	3:24		3:30	3:45	
3:30	3:44	3:54		4:00	4:15	
4:00	4:14	4:24		4:30	4:45	
4:30	4:44	4:54		5:00	5:15	
5:00	5:14	5:24		5:30	5:45	
5:30	5:44	5:54		6:00	6:15	
6:00	6:14	6:24		6:30	6:45	
6:30	6:44	6:54		7:00	7:15	G
7:00	7:14	7:24		7:30	7:45	G

214

Northwest Feeder

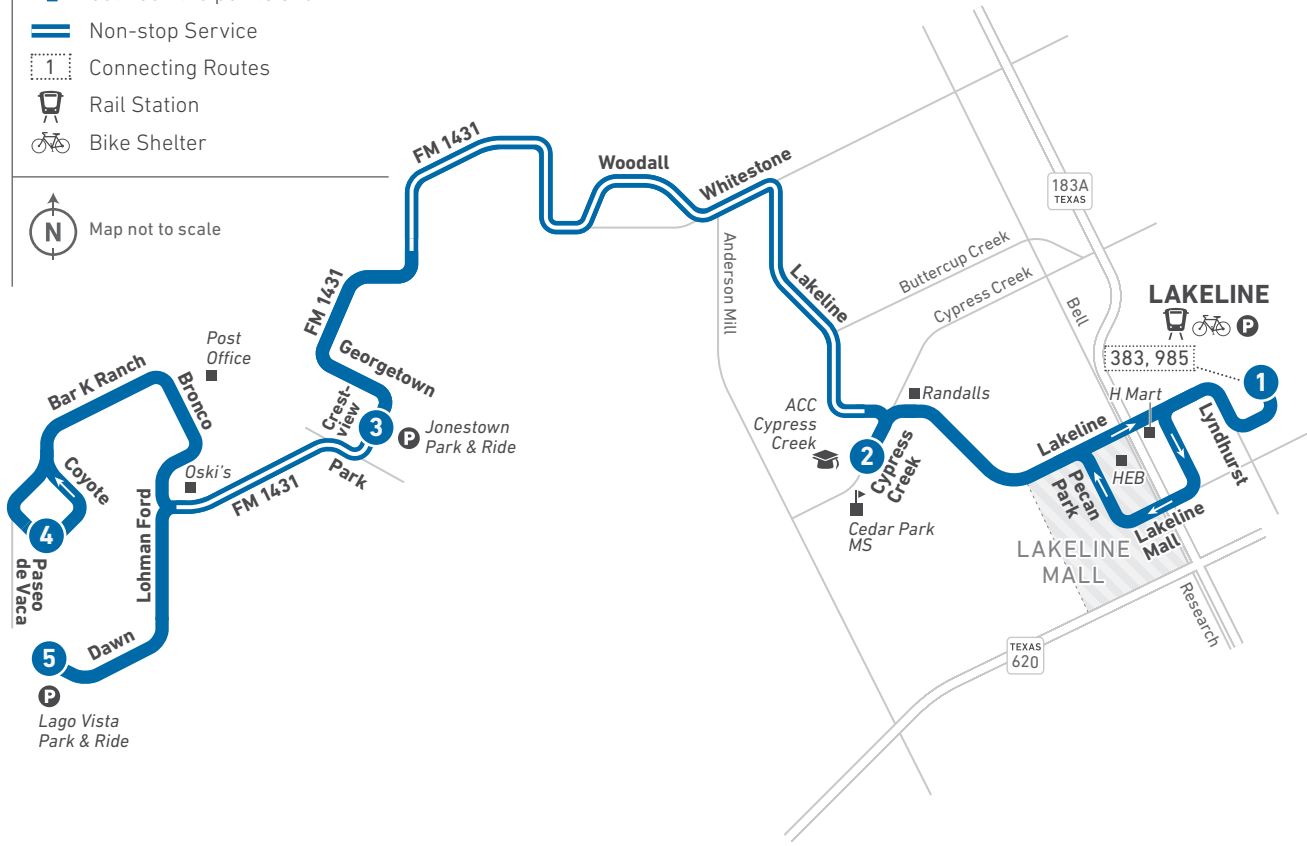


LOCAL

LEGEND

- 1** **Route Line and Timepoint**
Buses make additional stops between the points shown.
- Non-stop Service
- 1** Connecting Routes
- Rail Station
- Bike Shelter

Map not to scale



Scan the QR code to see an online version of this route map.

DESTINATIONS

- Lakeline Station
- H Mart
- HEB
- Lakeline Mall
- Randalls
- Cedar Park Middle School
- ACC Cypress Creek
- Jonestown Park & Ride
- Oski's
- Post Office
- Lago Vista Park & Ride

214 WEEKDAYS / WESTBOUND

214 WEEKDAYS / EASTBOUND

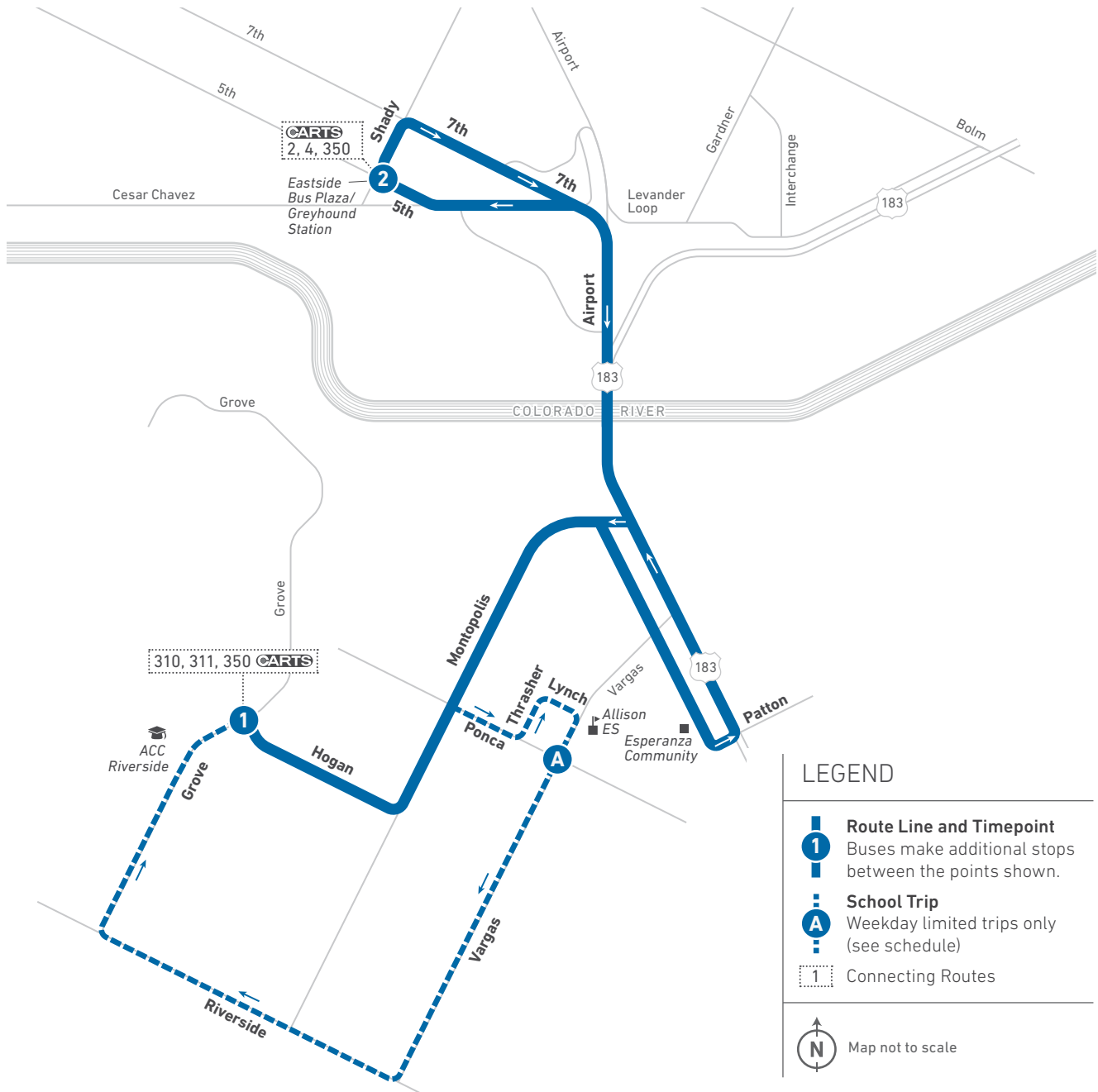
1 Lakeline Station (Bay I)	2 ACC Cypress Creek	3 Jonestown Park & Ride (Crestview at Park)	4 Crossbow at Paseo de Vaca	5 Lago Vista Park & Ride (Thunderbird at Dawn)	To Route/Garage	5 Lago Vista Park & Ride (Thunderbird at Dawn)	4 Crossbow at Paseo de Vaca	3 Jonestown Park & Ride (Crestview at Park)	2 ACC Cypress Creek	1 Lakeline Station (Bay I)	To Route/Garage
5:57	6:06	6:24	6:36	6:48		5:10	—	5:22	5:41	5:53	
6:39	6:48	7:06	7:18	7:30		5:40	—	5:52	6:11	6:23	
7:50	7:59	8:17	8:29	8:41		6:53	—	7:05	7:24	7:36	
8:40	8:49	9:07	9:19	9:31		7:35	—	7:46	8:04	8:15	
9:40	9:49	10:07	10:19	10:31		8:46	—	8:57	9:15	9:26	
10:30	10:39	10:57	11:09	11:21		9:36	—	9:47	10:05	10:16	
11:25	11:34	11:48	12:00	12:12		10:36	—	10:47	11:05	11:16	
12:16	12:25	12:38	12:48	12:58		11:26	—	11:37	11:55	12:06	
1:20	1:29	1:47	—	1:59		12:17	—	12:24	1:00	1:11	
2:25	2:37	3:00	—	3:13		1:03	1:14	1:23	1:52	2:03	
3:20	3:32	3:55	—	4:08		2:03	2:14	2:25	2:43	2:54	
4:20	4:32	4:55	—	5:08		3:18	3:29	3:40	3:58	4:09	
5:30	5:42	6:05	—	6:18		4:13	4:24	4:35	4:53	5:04	
6:35	6:44	7:02	—	7:14		5:13	5:24	5:35	5:53	6:04	
7:41	7:50	8:08	—	8:20		6:20	6:31	6:42	7:00	7:11	
8:25	8:34	8:52	—	9:04		7:19	7:30	7:41	7:59	8:10	
						8:20	8:31	—	—	—	G
						9:04	9:15	—	—	—	G

217

Montopolis Feeder



LOCAL



Scan the QR code to see an online version of this route map.

DESTINATIONS

- ACC Riverside
- Allison Elementary School
- Esperanza Community
- Eastside Bus Plaza
- Greyhound Station

NOTES

School trips only operate during the school year and are suspended during summer vacation. (See schedule)

217 WEEKDAYS/NORTHBOUND

217 WEEKDAYS/SOUTHBOUND

Hogan at Community 1	Eastside Bus Plaza (Bay H) 2	To Route/Garage	Eastside Bus Plaza (Bay H) 2	Allison Elementary A	ACC Riverside 1	To Route/Garage
4:47	5:00		5:05	—	5:15	
5:17	5:30		5:35	—	5:45	
5:47	6:00		6:05	—	6:15	
6:17	6:30		6:35	—	6:45	
6:47	7:00		7:05	—	7:15	
7:17	7:30		7:35	—	7:45	
7:47	8:00		8:05	—	8:15	
8:17	8:30		8:35	—	8:45	
8:47	9:00		9:05	—	9:15	
9:17	9:30		9:35	—	9:45	
9:47	10:00		10:05	—	10:15	
10:17	10:30		10:35	—	10:45	
10:47	11:00		11:05	—	11:15	
11:17	11:30		11:35	—	11:45	
11:47	12:00		12:05	—	12:15	
12:17	12:30		12:35	—	12:45	
12:47	1:00		1:05	—	1:15	
1:17	1:30		1:35	—	1:45	
1:47	2:00		2:05	—	2:17	
2:19	2:32		2:35	—	2:47	
2:49	3:02		3:10	3:16	3:26	
3:28	3:41		3:45	—	3:57	
3:59	4:12		4:15	—	4:27	
4:29	4:42		4:45	—	4:57	
4:59	5:12		5:15	—	5:27	
5:29	5:42		5:45	—	5:57	
5:59	6:12		6:15	—	6:27	
6:29	6:42		6:45	—	6:57	
6:59	7:12		7:15	—	7:27	
7:29	7:42		7:45	—	7:57	
7:59	8:12		8:15	—	8:25	
8:28	8:41		8:45	—	8:55	
8:58	9:10		9:15	—	9:25	
9:28	9:40		9:45	—	9:55	
9:58	10:10		10:15	—	10:25	
10:28	10:40		10:45	—	10:55	
10:58	11:10		11:15	—	11:25	
11:28	11:40		11:45	—	11:55	
11:58	12:10		12:15	—	12:25	

G

217 SATURDAYS/NORTHBOUND

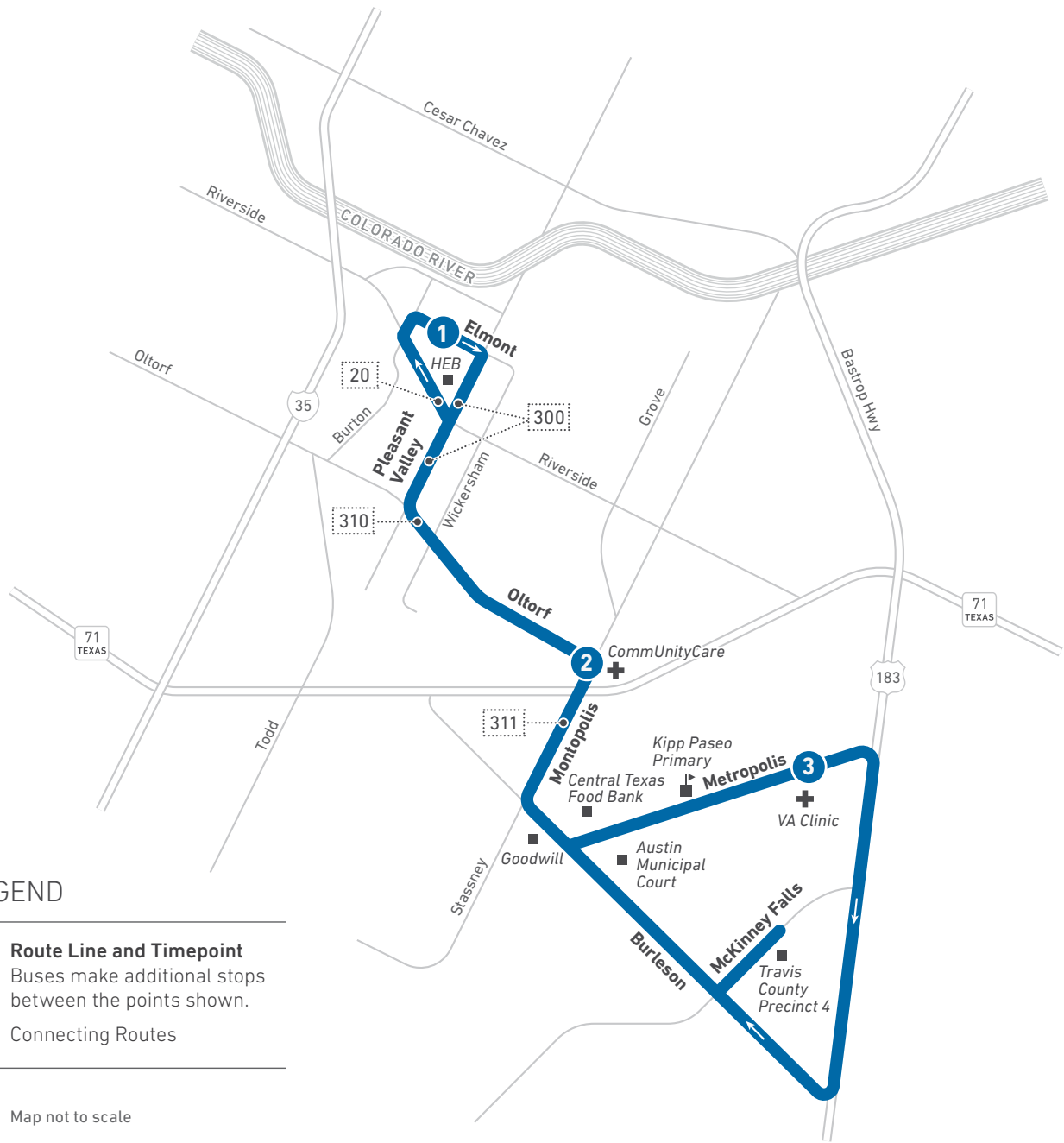
217 SATURDAYS/SOUTHBOUND

1 Hogan at Community	2 Eastside Bus Plaza (Bay H)	To Route/Garage	2 Eastside Bus Plaza (Bay H)	1 Hogan at Community	To Route/Garage
5:52	6:03		6:10	6:18	
6:22	6:33		6:40	6:48	
6:52	7:03		7:10	7:18	
7:22	7:33		7:40	7:48	
7:52	8:03		8:10	8:18	
8:22	8:33		8:40	8:48	
8:51	9:03		9:10	9:18	
9:21	9:33		9:40	9:48	
9:51	10:03		10:10	10:18	
10:21	10:33		10:40	10:48	
10:51	11:03		11:10	11:18	
11:21	11:33		11:40	11:48	
11:51	12:03		12:10	12:18	
12:21	12:33		12:40	12:48	
12:51	1:03		1:10	1:18	
1:21	1:33		1:40	1:48	
1:51	2:03		2:10	2:18	
2:21	2:33		2:40	2:48	
2:51	3:03		3:10	3:18	
3:21	3:33		3:40	3:48	
3:51	4:03		4:10	4:18	
4:21	4:33		4:40	4:48	
4:51	5:03		5:10	5:18	
5:21	5:33		5:40	5:48	
5:51	6:03		6:10	6:18	
6:22	6:33		6:40	6:48	
6:52	7:03		7:10	7:18	
7:22	7:33		7:40	7:48	
7:52	8:03		8:10	8:18	
8:22	8:33		8:40	8:48	
8:52	9:03		9:10	9:18	
9:22	9:33		9:40	9:48	
9:52	10:03		10:10	10:18	
10:22	10:33		10:40	10:48	
10:52	11:03		11:10	11:18	
11:22	11:33		11:40	11:48	
11:52	12:03	G			

217 SUNDAYS/NORTHBOUND

217 SUNDAYS/SOUTHBOUND

1 Hogan at Community	2 Eastside Bus Plaza (Bay H)	To Route/Garage	2 Eastside Bus Plaza (Bay H)	1 Hogan at Community	To Route/Garage
5:55	6:06		6:10	6:18	
6:25	6:36		6:40	6:48	
6:55	7:06		7:10	7:18	
7:25	7:36		7:40	7:48	
7:55	8:06		8:10	8:18	
8:25	8:36		8:40	8:48	
8:55	9:07		9:10	9:18	
9:25	9:37		9:45	9:53	
9:55	10:07		10:15	10:23	
10:25	10:37		10:45	10:53	
10:55	11:07		11:15	11:23	
11:25	11:37		11:45	11:53	
11:55	12:07		12:15	12:23	
12:25	12:37		12:45	12:53	
12:55	1:07		1:15	1:23	
1:25	1:37		1:45	1:53	
1:55	2:07		2:15	2:23	
2:25	2:37		2:45	2:53	
2:55	3:07		3:15	3:23	
3:25	3:37		3:45	3:53	
3:55	4:07		4:15	4:23	
4:25	4:37		4:45	4:53	
4:55	5:07		5:15	5:23	
5:25	5:37		5:45	5:53	
5:55	6:07		6:15	6:23	
6:25	6:36		6:45	6:53	
6:55	7:06		7:15	7:23	
7:25	7:36		7:45	7:53	
7:55	8:06		8:15	8:23	
8:25	8:36		8:45	8:53	
8:55	9:06		9:15	9:23	
9:25	9:36		9:45	9:53	
9:55	10:06		10:15	10:23	
10:25	10:36		10:45	10:53	
10:55	11:06		11:15	11:23	
11:25	11:36		11:45	11:53	
11:55	12:06	G			



LEGEND

1 **Route Line and Timepoint**
Buses make additional stops between the points shown.

1 **Connecting Routes**

Map not to scale



Scan the QR code to see an online version of this route map.

DESTINATIONS

- HEB
- CommUnityCare
- Goodwill
- Austin Municipal Court
- Central Texas Food Bank
- VA Austin Outpatient Clinic
- Travis County Precinct 4
- Kipp Paseo Primary

228 WEEKDAYS/EASTBOUND

Elmont at Pleasant Valley ①	Oltorf at Alvin Devane ②	VA Austin ③	To Route/Garage
6:00	6:13	6:22	
6:30	6:40	6:50	
7:00	7:10	7:20	
7:30	7:40	7:50	
8:00	8:10	8:20	
8:30	8:40	8:50	
9:00	9:10	9:20	
9:30	9:40	9:50	
10:00	10:10	10:20	
10:30	10:40	10:50	
11:00	11:10	11:20	
11:30	11:40	11:50	
12:00	12:10	12:20	
12:30	12:40	12:50	
1:00	1:10	1:20	
1:30	1:40	1:50	
2:00	2:10	2:20	
2:30	2:40	2:50	
3:00	3:10	3:20	
3:30	3:41	3:52	
4:00	4:11	4:22	
4:30	4:41	4:52	
5:00	5:11	5:22	
5:30	5:40	5:49	
6:00	6:10	6:19	
6:30	6:40	6:49	

228 WEEKDAYS/WESTBOUND

VA Austin ③	Oltorf at Montopolis ②	Elmont at Pleasant Valley ①	To Route/Garage
6:22	6:37	6:54	
6:50	7:05	7:22	
7:20	7:35	7:52	
7:50	8:05	8:22	
8:20	8:35	8:52	
8:50	9:05	9:22	
9:20	9:35	9:52	
9:50	10:05	10:22	
10:20	10:35	10:52	
10:50	11:05	11:22	
11:20	11:35	11:52	
11:50	12:05	12:22	
12:20	12:35	12:52	
12:50	1:05	1:22	
1:20	1:35	1:52	
1:50	2:05	2:22	
2:20	2:35	2:52	
2:50	3:05	3:22	
3:20	3:36	3:50	
3:52	4:08	4:22	
4:22	4:38	4:52	
4:52	5:08	5:22	
5:22	5:37	5:48	
5:49	6:04	6:15	
6:19	6:34	6:45	G
6:49	7:04	7:15	G

228 SATURDAYS/EASTBOUND

Elmont at Pleasant Valley ①	Oltorf at Alvin Devane ②	VA Austin ③	To Route/Garage
7:00	7:12	7:19	
7:30	7:42	7:49	
8:00	8:12	8:19	
8:30	8:42	8:49	
9:00	9:12	9:19	
9:30	9:42	9:49	
10:00	10:12	10:19	
10:30	10:42	10:49	
11:00	11:12	11:19	
11:30	11:42	11:49	
12:00	12:12	12:19	
12:30	12:42	12:49	
1:00	1:12	1:19	
1:30	1:42	1:49	
2:00	2:12	2:19	
2:30	2:42	2:49	
3:00	3:12	3:19	
3:30	3:42	3:49	
4:10	4:22	4:29	
4:35	4:47	4:54	
5:10	5:22	5:29	
5:40	5:52	5:59	
6:10	6:22	6:29	
6:40	6:52	6:59	

228 SATURDAYS/WESTBOUND

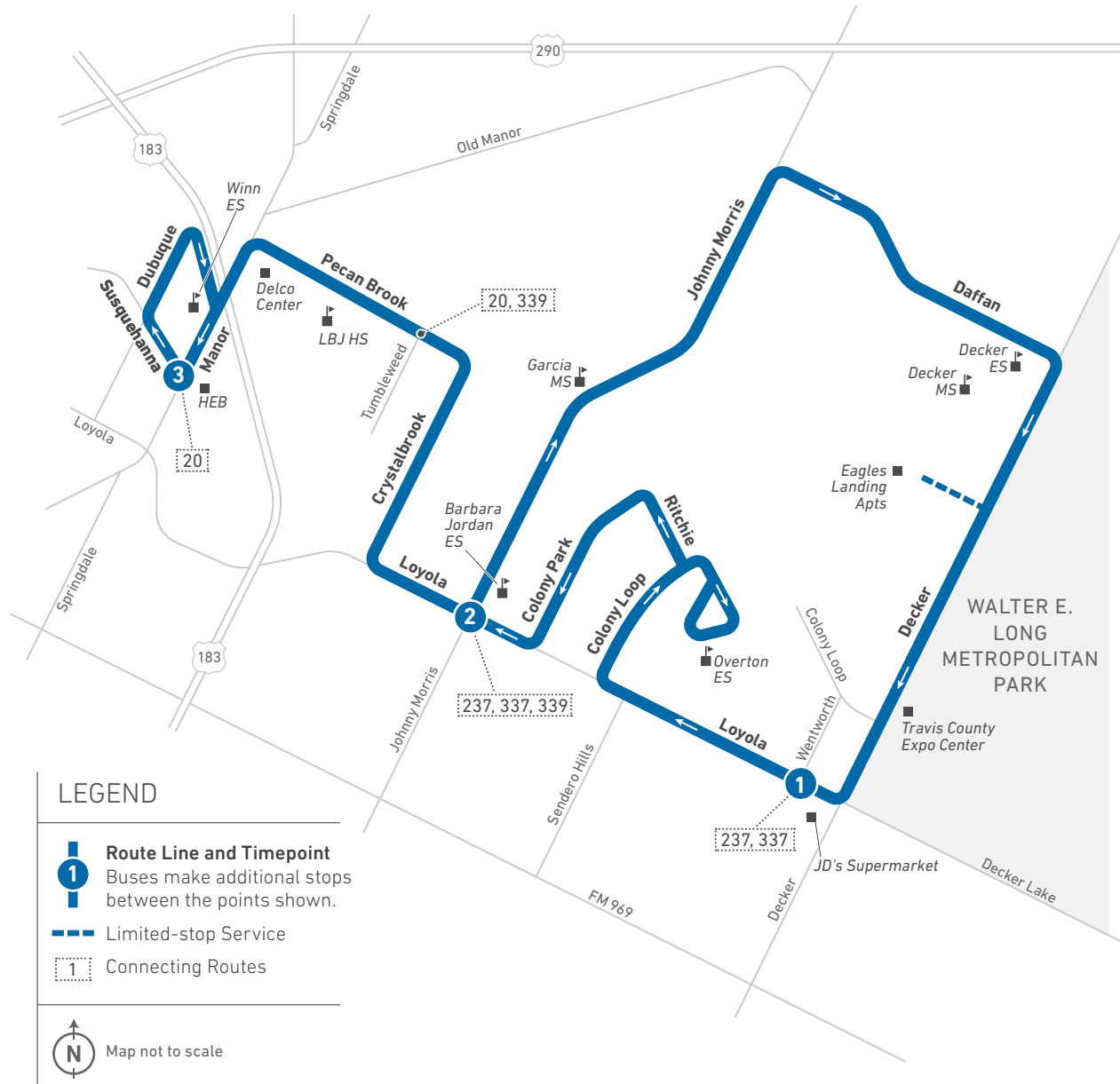
VA Austin ③	Oltorf at Montopolis ②	Elmont at Pleasant Valley ①	To Route/Garage
7:25	7:43	7:53	
7:55	8:13	8:23	
8:25	8:43	8:53	
8:55	9:13	9:23	
9:25	9:43	9:53	
9:55	10:13	10:23	
10:25	10:43	10:53	
10:55	11:13	11:23	
11:25	11:43	11:53	
11:55	12:13	12:23	
12:25	12:43	12:53	
12:55	1:13	1:23	
1:25	1:43	1:53	
1:55	2:13	2:23	
2:25	2:43	2:53	
2:55	3:13	3:23	
3:25	3:43	3:53	
3:55	4:13	4:23	
4:35	4:53	5:03	
5:00	5:18	5:28	
5:35	5:53	6:03	
6:05	6:23	6:33	
6:35	6:53	7:03	G
7:05	7:23	7:33	G

233

Decker/Daffan

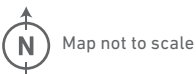


LOCAL



LEGEND

- 1** **Route Line and Timepoint**
Buses make additional stops between the points shown.
- Limited-stop Service
- 1** Connecting Routes



Scan the QR code to see an online version of this route map.

DESTINATIONS

- JD's Supermarket
- Overton Elementary School
- Travis County Expo Center
- Eagles Landing Apartments
- Decker Middle School
- Decker Elementary School
- Garcia Middle School
- Barbara Jordan Elementary School
- LBJ High School
- Delco Center
- HEB
- Winn Elementary School

NOTES

Loyola at Johnny Morris is a timepoint only going Westbound.

233 WEEKDAYS/EASTBOUND

3 Manor at Susquehanna	1 Loyola at Wentworth	To Route/Garage
7:00	7:32	
8:00	8:32	
9:00	9:32	
10:00	10:30	
11:00	11:30	
12:00	12:30	
1:00	1:30	
2:00	2:31	
3:00	3:31	
4:00	4:31	
5:00	5:31	
6:00	6:31	
7:00	7:31	
8:00	8:31	
9:00	9:31	

233 WEEKDAYS/WESTBOUND

1 Loyola at Wentworth	2 Loyola at Jonny Morris	3 Manor at Susquehanna	To Route/Garage
7:34	7:44	7:54	
8:34	8:44	8:54	
9:34	9:43	9:53	
10:32	10:41	10:51	
11:32	11:41	11:51	
12:32	12:41	12:51	
1:32	1:41	1:51	
2:33	2:42	2:52	
3:33	3:42	3:52	
4:33	4:42	4:52	
5:33	5:42	5:52	
6:33	6:42	6:52	
7:33	7:42	7:52	
8:33	8:42	8:52	
9:33	9:42	9:52	G

233 SATURDAYS/EASTBOUND

3 Manor at Susquehanna	1 Loyola at Wentworth	To Route/Garage
7:00	7:24	
8:00	8:24	
9:00	9:24	
10:00	10:25	
11:00	11:25	
12:00	12:25	
1:00	1:25	
2:00	2:26	
3:00	3:26	
4:00	4:26	
5:00	5:26	
6:00	6:26	

233 SATURDAYS/WESTBOUND

1 Loyola at Wentworth	2 Loyola at Jonny Morris	3 Manor at Susquehanna	To Route/Garage
7:30	7:38	7:48	
8:30	8:38	8:48	
9:30	9:38	9:48	
10:30	10:38	10:48	
11:30	11:38	11:48	
12:30	12:38	12:48	
1:30	1:38	1:48	
2:30	2:38	2:48	
3:30	3:38	3:48	
4:30	4:38	4:48	
5:30	5:38	5:48	
6:30	6:38	6:48	G

233 SUNDAYS/EASTBOUND

3 Manor at Susquehanna	1 Loyola at Wentworth	To Route/Garage
8:00	8:24	
9:00	9:24	
10:00	10:25	
11:00	11:25	
12:00	12:25	
1:00	1:25	
2:00	2:25	
3:00	3:25	
4:00	4:25	
5:00	5:25	
6:00	6:25	

233 SUNDAYS/WESTBOUND

1 Loyola at Wentworth	2 Loyola at Jonny Morris	3 Manor at Susquehanna	To Route/Garage
8:30	8:38	8:48	
9:30	9:38	9:48	
10:30	10:38	10:48	
11:30	11:38	11:48	
12:30	12:38	12:48	
1:30	1:38	1:48	
2:30	2:38	2:48	
3:30	3:38	3:48	
4:30	4:38	4:48	
5:30	5:38	5:48	
6:30	6:38	6:48	G

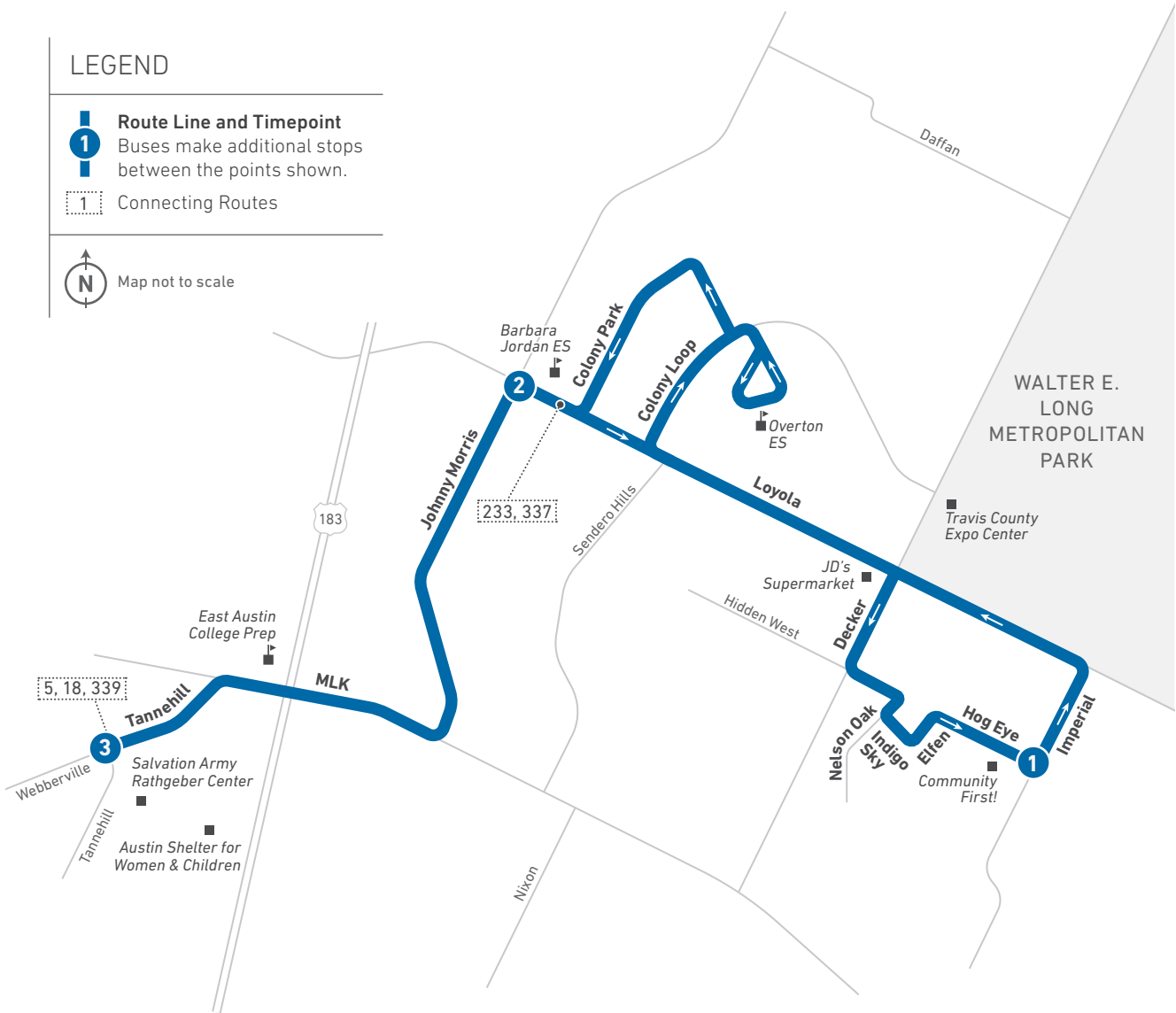
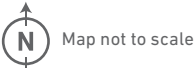
237

Northeast Feeder



LEGEND

- 1** **Route Line and Timepoint**
Buses make additional stops between the points shown.
- 1** **Connecting Routes**



Scan the QR code to see an online version of this route map.

DESTINATIONS

- Community First!
- JD's Supermarket
- Travis County Expo Center
- Overton Elementary School
- Barbara Jordan Elementary School
- East Austin College Prep
- Salvation Army Rathgeber Center
- Austin Shelter for Women & Children

NOTES

Westbound trips continue as Route 5 at Tannehill/ Webberville.

237 WEEKDAYS / WESTBOUND

Community First!	Loyola at Johnny Morris	Tannehill at Webberville	To Route/Garage
1	2	3	
7:15	7:30	7:40	5
8:15	8:30	8:40	5
9:15	9:30	9:40	5
10:15	10:30	10:40	5
11:15	11:30	11:40	5
12:15	12:30	12:40	5
1:15	1:30	1:40	5
2:15	2:30	2:40	5
3:15	3:30	3:40	5
4:15	4:30	4:40	5
5:15	5:30	5:40	5
6:15	6:30	6:40	5
7:15	7:30	7:40	5
8:15	8:30	8:40	5
9:15	9:30	9:40	5
10:15	10:30	10:40	G

237 WEEKDAYS / EASTBOUND

Tannehill at Webberville	Loyola at Johnny Morris	Community First!	To Route/Garage
3	2	1	
6:48	7:00	7:10	
7:48	8:00	8:10	
8:48	9:00	9:10	
9:48	9:58	10:08	
10:48	10:58	11:08	
11:48	11:58	12:08	
12:48	12:58	1:08	
1:48	1:58	2:08	
2:48	2:58	3:08	
3:48	3:59	4:09	
4:48	4:59	5:09	
5:48	5:59	6:09	
6:48	6:58	7:08	
7:48	7:58	8:08	
8:48	8:58	9:08	
9:48	9:58	10:08	

237 SATURDAYS / WESTBOUND

Community First!	Loyola at Johnny Morris	Tannehill at Webberville	To Route/Garage
1	2	3	
7:05	7:16	7:30	5
8:05	8:16	8:30	5
9:05	9:16	9:30	5
10:05	10:17	10:33	5
11:05	11:17	11:33	5
12:05	12:17	12:33	5
1:05	1:17	1:33	5
2:05	2:17	2:33	5
3:05	3:17	3:33	5
4:05	4:17	4:33	5
5:05	5:17	5:33	5
6:05	6:17	6:33	5
7:05	7:17	7:33	5
8:05	8:17	8:33	5
9:05	9:17	9:33	5

237 SATURDAYS / EASTBOUND

Tannehill at Webberville	Loyola at Johnny Morris	Community First!	To Route/Garage
3	2	1	
7:40	7:50	7:55	
8:40	8:50	8:55	
9:40	9:50	9:55	
10:40	10:50	10:57	
11:40	11:50	11:57	
12:40	12:50	12:57	
1:40	1:50	1:57	
2:40	2:50	2:57	
3:40	3:50	3:57	
4:40	4:50	4:57	
5:40	5:50	5:57	
6:40	6:50	6:57	
7:40	7:50	7:57	
8:40	8:50	8:57	

237 SUNDAYS / WESTBOUND

Community First!	Loyola at Johnny Morris	Tannehill at Webberville	To Route/Garage
1	2	3	
8:05	8:16	8:30	5
9:05	9:16	9:30	5
10:05	10:17	10:33	5
11:05	11:17	11:33	5
12:05	12:17	12:33	5
1:05	1:17	1:33	5
2:05	2:17	2:33	5
3:05	3:17	3:33	5
4:05	4:17	4:33	5
5:05	5:17	5:33	5
6:05	6:17	6:33	5
7:05	7:17	7:33	5
8:05	8:17	8:33	5

237 SUNDAYS / EASTBOUND

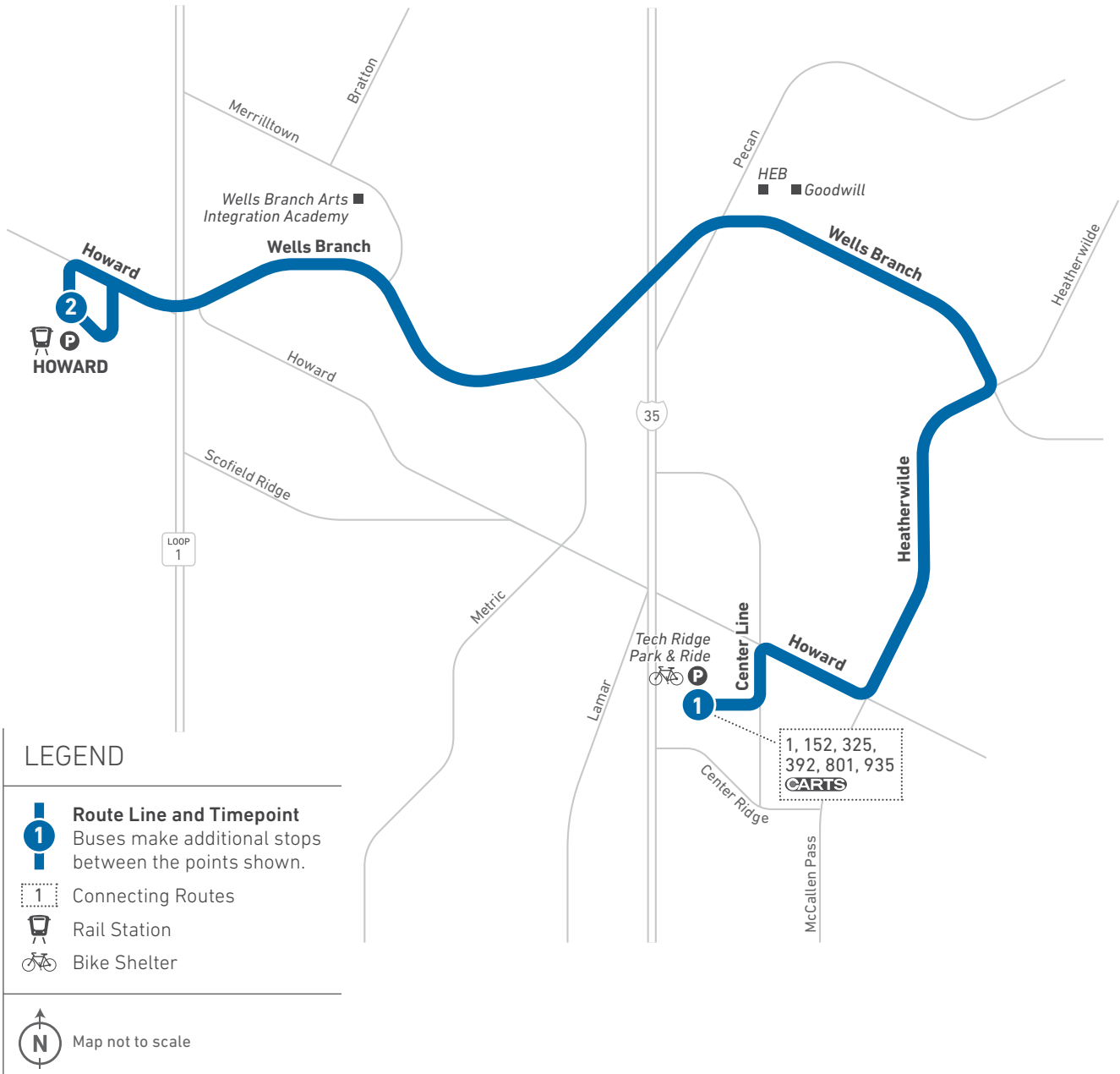
Tannehill at Webberville	Loyola at Johnny Morris	Community First!	To Route/Garage
3	2	1	
7:40	7:50	7:55	
8:40	8:50	8:55	
9:40	9:50	9:55	
10:40	10:50	10:57	
11:40	11:50	11:57	
12:40	12:50	12:57	
1:40	1:50	1:57	
2:40	2:50	2:57	
3:40	3:50	3:57	
4:40	4:50	4:57	
5:40	5:50	5:57	
6:40	6:50	6:57	
7:40	7:50	7:57	

243

Wells Branch



LOCAL



LEGEND

1 **Route Line and Timepoint**
Buses make additional stops between the points shown.

1 Connecting Routes

Rail Station

Bike Shelter



Map not to scale



Scan the QR code to see an online version of this route map.

DESTINATIONS

- Tech Ridge Park & Ride
- HEB
- Goodwill
- Wells Branch Arts Integration Academy
- Howard Station

NOTES

Eastbound trips continue as Route 392 at Tech Ridge Park & Ride.

243 WEEKDAYS / WESTBOUND

1 Tech Ridge Park & Ride (Bay E)	2 Howard Station (Bus Stop)	To Route/Garage
5:40	5:59	
6:15	6:36	
6:50	7:11	
7:25	7:46	
8:00	8:21	
8:35	8:56	
9:10	9:31	
9:45	10:06	
10:20	10:41	
10:55	11:16	
11:30	11:51	
12:05	12:26	
12:40	1:01	
1:15	1:36	
1:50	2:11	
2:25	2:46	
2:55	3:16	
3:30	3:51	
3:57	4:25	
4:27	4:55	
5:02	5:23	
5:32	5:53	
6:02	6:23	
6:32	6:53	
7:05	7:26	
7:40	8:01	
8:15	8:36	
8:50	9:11	
9:25	9:46	
10:05	10:26	
11:20	11:41	G

243 WEEKDAYS / EASTBOUND

2 Howard Station (Bus Stop)	1 Tech Ridge Park & Ride (Bay E)	To Route/Garage
4:55	5:15	392
5:30	5:50	392
6:05	6:27	392
6:40	7:02	392
7:15	7:37	392
7:50	8:12	392
8:25	8:47	392
9:00	9:20	392
9:35	9:55	392
10:10	10:30	392
10:45	11:05	392
11:20	11:40	392
11:55	12:15	392
12:30	12:50	392
1:05	1:25	392
1:40	2:00	392
2:15	2:35	392
2:50	3:10	392
3:25	3:51	392
3:57	4:23	392
4:29	4:55	392
4:59	5:25	392
5:27	5:53	392
5:57	6:19	392
6:27	6:49	392
7:02	7:24	G
7:37	7:55	392
8:12	8:30	392
8:47	9:05	392
9:22	9:40	392
9:57	10:15	392
10:30	10:48	392

243 SATURDAYS / WESTBOUND

1 Tech Ridge Park & Ride (Bay E)	2 Howard Station (Bus Stop)	To Route/Garage
6:55	7:13	
7:25	7:43	
7:55	8:13	
8:25	8:43	
8:55	9:13	
9:25	9:44	
9:55	10:14	
10:25	10:44	
10:55	11:14	
11:25	11:44	
11:55	12:14	
12:25	12:44	
12:55	1:14	
1:25	1:44	
1:55	2:15	
2:25	2:45	
2:55	3:15	
3:25	3:45	
3:55	4:15	
4:25	4:45	
4:55	5:15	

243 SATURDAYS / EASTBOUND

2 Howard Station (Bus Stop)	1 Tech Ridge Park & Ride (Bay E)	To Route/Garage
6:00	6:18	392
6:30	6:48	392
7:00	7:18	392
7:30	7:48	392
8:00	8:18	392
8:30	8:48	392
9:00	9:18	392
9:30	9:48	392
10:00	10:18	392
10:30	10:48	392
11:00	11:18	392
11:30	11:48	392
12:00	12:18	392
12:30	12:48	392
1:00	1:18	392
1:30	1:48	392
2:00	2:18	392
2:30	2:48	392
3:00	3:18	392
3:30	3:48	392
4:00	4:18	392

243 SATURDAYS/WESTBOUND

243 SATURDAYS/EASTBOUND

1 Tech Ridge Park & Ride (Bay E)	2 Howard Station (Bus Stop)	To Route/Garage	2 Howard Station (Bus Stop)	1 Tech Ridge Park & Ride (Bay E)	To Route/Garage
5:25	5:45		4:30	4:48	392
5:55	6:15		5:00	5:18	392
6:25	6:45		5:30	5:48	392
6:55	7:15		6:00	6:18	392
7:25	7:43		6:30	6:48	392
7:55	8:13		7:00	7:18	392
8:25	8:43		7:30	7:48	392
8:55	9:13		8:00	8:18	392
9:25	9:43		8:30	8:48	392
9:55	10:13	G	9:00	9:18	392
10:25	10:43	G	9:30	9:48	392
			10:00	10:18	392

243 SUNDAYS/WESTBOUND

243 SUNDAYS/EASTBOUND

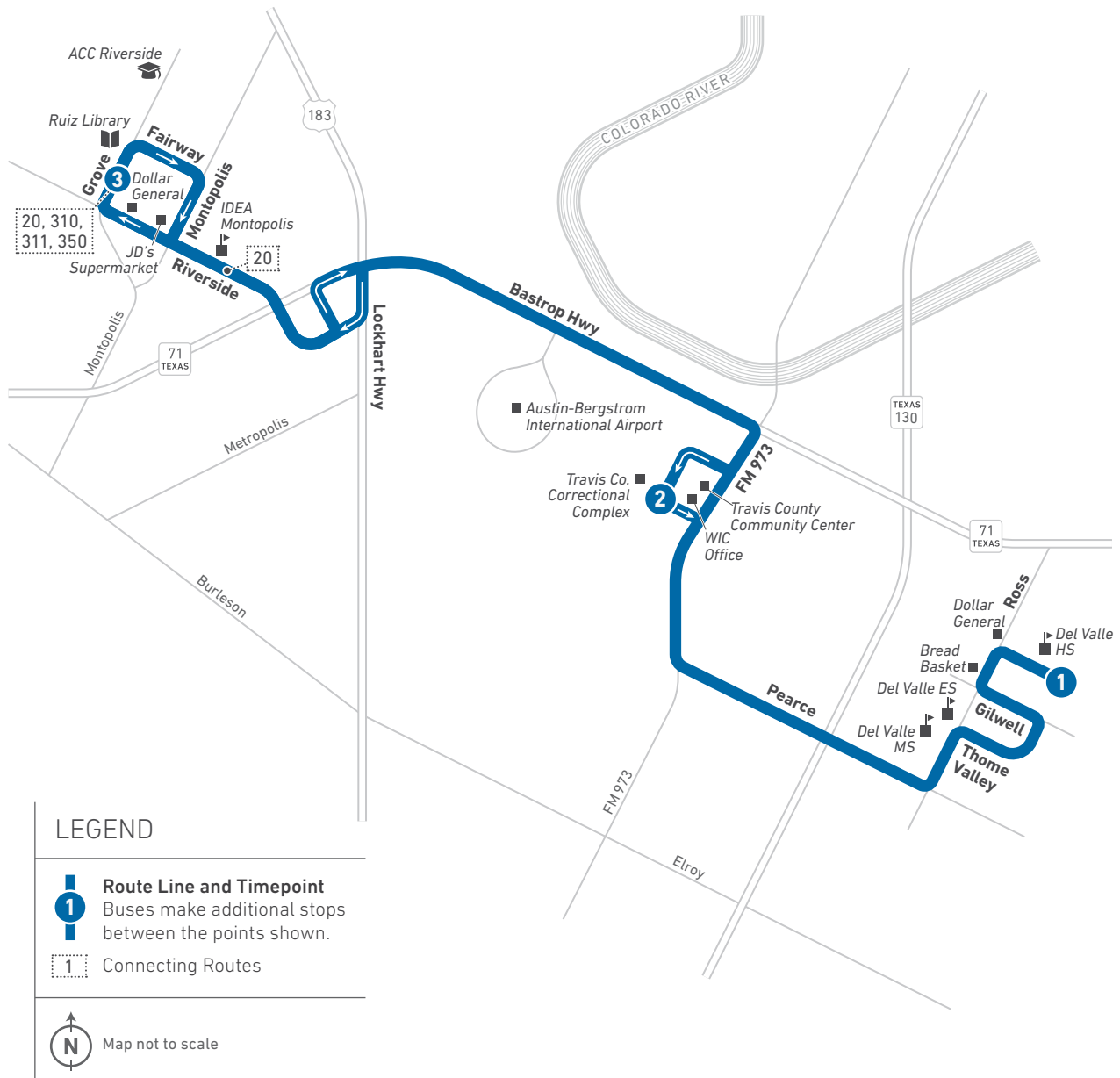
1 Tech Ridge Park & Ride (Bay E)	2 Howard Station (Bus Stop)	To Route/Garage	2 Howard Station (Bus Stop)	1 Tech Ridge Park & Ride (Bay E)	To Route/Garage
6:55	7:13		6:00	6:18	392
7:25	7:43		6:30	6:48	392
7:55	8:13		7:00	7:18	392
8:25	8:43		7:30	7:48	392
8:55	9:13		8:00	8:18	392
9:25	9:44		8:30	8:48	392
9:55	10:14		9:00	9:18	392
10:25	10:44		9:30	9:48	392
10:55	11:14		10:00	10:18	392
11:25	11:44		10:30	10:48	392
11:55	12:14		11:00	11:18	392
12:25	12:44		11:30	11:48	392
12:55	1:14		12:00	12:18	392
1:25	1:44		12:30	12:48	392
1:55	2:15		1:00	1:18	392
2:25	2:45		1:30	1:48	392
2:55	3:15		2:00	2:18	392
3:25	3:45		2:30	2:48	392
3:55	4:15		3:00	3:18	392
4:25	4:45		3:30	3:48	392
4:55	5:15		4:00	4:18	392
5:25	5:45		4:30	4:48	392
5:55	6:15		5:00	5:18	392
6:25	6:45		5:30	5:48	392
6:55	7:15		6:00	6:18	392
7:25	7:43		6:30	6:48	392
7:55	8:13		7:00	7:18	392
8:25	8:43		7:30	7:48	392
8:55	9:13		8:00	8:18	392
9:25	9:43		8:30	8:48	392
9:55	10:13	G	9:00	9:18	392
10:25	10:43	G	9:30	9:48	392
			10:00	10:18	392

271

Del Valle Feeder

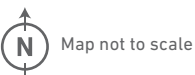


LOCAL



LEGEND

- 1** Route Line and Timepoint
Buses make additional stops between the points shown.
- 1** Connecting Routes



Scan the QR code to see an online version of this route map.

DESTINATIONS

- Del Valle High School
- Dollar General (Ross, Riverside)
- Bread Basket
- Del Valle Elementary School
- Del Valle Middle School
- Travis County Community Center
- WIC Office
- Travis County Correctional Complex
- Austin-Bergstrom International Airport
- IDEA Montopolis
- JD's Supermarket
- ACC Riverside
- Ruiz Library

271 WEEKDAYS / WESTBOUND

271 WEEKDAYS / EASTBOUND

1 Del Valle High School	2 Travis County Correctional Complex	3 Grove at Riverside	To Route/Garage	3 Grove at Riverside	2 Travis County Correctional Complex	1 Del Valle High School	To Route/Garage
5:05	5:23	5:42		5:50	6:09	6:27	
5:35	5:53	6:12		6:20	6:39	6:57	
—	6:15	6:36		6:50	7:10	7:29	
6:05	6:23	6:42		7:30	7:48	8:05	
6:35	6:54	7:14		8:00	8:18	8:35	
—	7:15	7:36	G	8:30	8:48	9:05	
7:10	7:29	7:49		9:00	9:18	9:35	
7:40	7:59	8:19		9:30	9:48	10:05	
8:10	8:29	8:49		10:00	10:18	10:35	
8:40	8:59	9:19		10:30	10:48	11:05	
—	9:20	9:41	G	11:00	11:18	11:35	
9:10	9:29	9:48		11:30	11:48	12:05	
9:40	9:59	10:18		12:00	12:18	12:35	
10:10	10:29	10:48		12:30	12:48	1:05	
10:40	10:59	11:18		1:00	1:18	1:35	
11:10	11:29	11:48		1:30	1:48	2:05	
11:40	11:59	12:18		2:00	2:18	2:35	
12:10	12:29	12:48		2:30	2:48	3:05	
12:40	12:59	1:18		3:00	3:18	3:35	
1:10	1:29	1:48		3:30	3:50	4:05	
1:40	1:59	2:18		4:00	4:20	4:35	
2:10	2:29	2:48		4:30	4:50	5:05	
2:40	2:59	3:18		5:00	5:17	5:32	
3:10	3:29	3:49		5:30	5:47	6:02	
3:40	3:59	4:19		6:00	6:17	6:32	
4:10	4:29	4:49		6:30	6:47	7:02	
4:40	4:59	5:19		7:00	7:17	7:32	
5:10	5:29	5:49		7:30	7:47	8:02	
5:40	5:59	6:19		8:00	8:17	8:32	
6:10	6:29	6:49		8:30	8:47	9:02	
6:40	6:59	7:19		9:00	9:17	9:32	
7:10	7:29	7:48		9:30	9:47	10:02	G
7:40	7:59	8:18					
8:10	8:29	8:48					
8:40	8:59	9:18					
9:10	9:29	9:48	G				
9:40	9:59	10:18	G				

271 SATURDAYS / WESTBOUND

271 SATURDAYS / EASTBOUND

1 Del Valle High School	2 Travis County Correctional Complex	3 Grove at Riverside	To Route/Garage	3 Grove at Riverside	2 Travis County Correctional Complex	1 Del Valle High School	To Route/Garage
6:00	6:18	6:37		6:00	6:18	6:37	
6:45	7:03	7:22		6:45	7:03	7:22	
7:30	7:48	8:07		7:30	7:48	8:07	
8:15	8:33	8:52		8:15	8:33	8:52	
9:00	9:19	9:39		9:00	9:19	9:39	
9:45	10:04	10:24		9:45	10:04	10:24	
10:30	10:49	11:09		10:30	10:49	11:09	
11:15	11:34	11:54		11:15	11:34	11:54	
12:00	12:19	12:39		12:00	12:19	12:39	
12:45	1:04	1:24		12:45	1:04	1:24	
1:30	1:49	2:09		1:30	1:49	2:09	
2:15	2:34	2:54		2:15	2:34	2:54	
3:00	3:19	3:39		3:00	3:19	3:39	
3:45	4:04	4:24		3:45	4:04	4:24	
4:30	4:49	5:09		4:30	4:49	5:09	
5:15	5:34	5:54		5:15	5:34	5:54	
6:00	6:19	6:39		6:00	6:19	6:39	

271 SATURDAYS/WESTBOUND

271 SATURDAYS/EASTBOUND

1 Del Valle High School	2 Travis County Correctional Complex	3 Grove at Riverside	To Route/Garage	3 Grove at Riverside	2 Travis County Correctional Complex	1 Del Valle High School	To Route/Garage
6:45	7:04	7:24		6:45	7:04	7:24	
7:30	7:48	8:07		7:30	7:47	8:06	
8:15	8:33	8:52		8:15	8:32	8:51	
9:00	9:18	9:37	G	9:00	9:17	9:36	
9:45	10:03	10:22	G				

271 SUNDAYS/WESTBOUND

271 SUNDAYS/EASTBOUND

1 Del Valle High School	2 Travis County Correctional Complex	3 Grove at Riverside	To Route/Garage	3 Grove at Riverside	2 Travis County Correctional Complex	1 Del Valle High School	To Route/Garage
6:45	7:03	7:22		6:00	6:18	6:37	
7:30	7:48	8:07		6:45	7:03	7:22	
8:15	8:33	8:52		7:30	7:48	8:07	
9:00	9:19	9:39		8:15	8:33	8:52	
9:45	10:04	10:24		9:00	9:19	9:39	
10:30	10:49	11:09		9:45	10:04	10:24	
11:15	11:34	11:54		10:30	10:49	11:09	
12:00	12:19	12:39		11:15	11:34	11:54	
12:45	1:04	1:24		12:00	12:19	12:39	
1:30	1:49	2:09		12:45	1:04	1:24	
2:15	2:34	2:54		1:30	1:49	2:09	
3:00	3:19	3:39		2:15	2:34	2:54	
3:45	4:04	4:24		3:00	3:19	3:39	
4:30	4:49	5:09		3:45	4:04	4:24	
5:15	5:34	5:54		4:30	4:49	5:09	
6:00	6:19	6:39		5:15	5:34	5:54	
6:45	7:04	7:24		6:00	6:19	6:39	
7:30	7:48	8:07		6:45	7:04	7:24	
8:15	8:33	8:52		7:30	7:47	8:06	
9:00	9:18	9:37	G	8:15	8:32	8:51	
9:45	10:03	10:22	G	9:00	9:17	9:36	

300

Springdale/Oltorf (HIGH-FREQUENCY ROUTE)



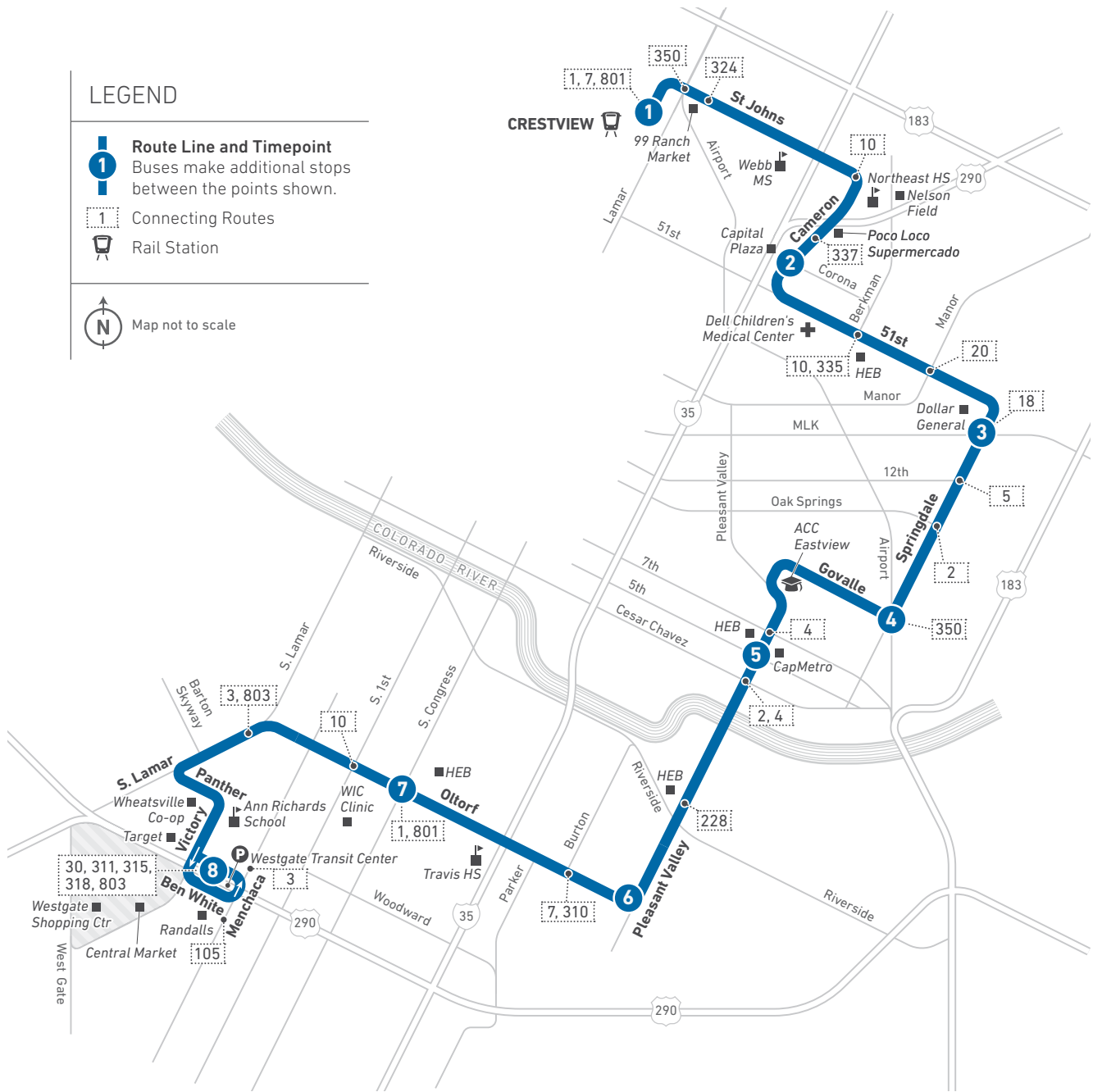
LEGEND

1 Route Line and Timepoint
Buses make additional stops between the points shown.

1 Connecting Routes

Rail Station

Map not to scale



Scan the QR code to see an online version of this route map.

DESTINATIONS

- Crestview Station
- 99 Ranch Market
- Webb Middle School
- Northeast Early College High School
- Nelson Field
- Poco Loco Supermercado
- Capital Plaza
- Dell Children's Medical Center
- Dollar General
- ACC Eastview
- HEB (Mueller, 7th Street, Riverside, S. Congress)
- CapMetro
- Travis High School
- South Austin WIC
- Wheatsville Co-op
- Ann Richards School
- Target
- Westgate Shopping Center
- Central Market
- Randalls
- Westgate Transit Center

NOTES

Certain trips layover at St. Johns at Lamar before arriving to Crestview Station. These trips are outlined in the schedule with a **dashed box**.

310

Parker/Wickersham



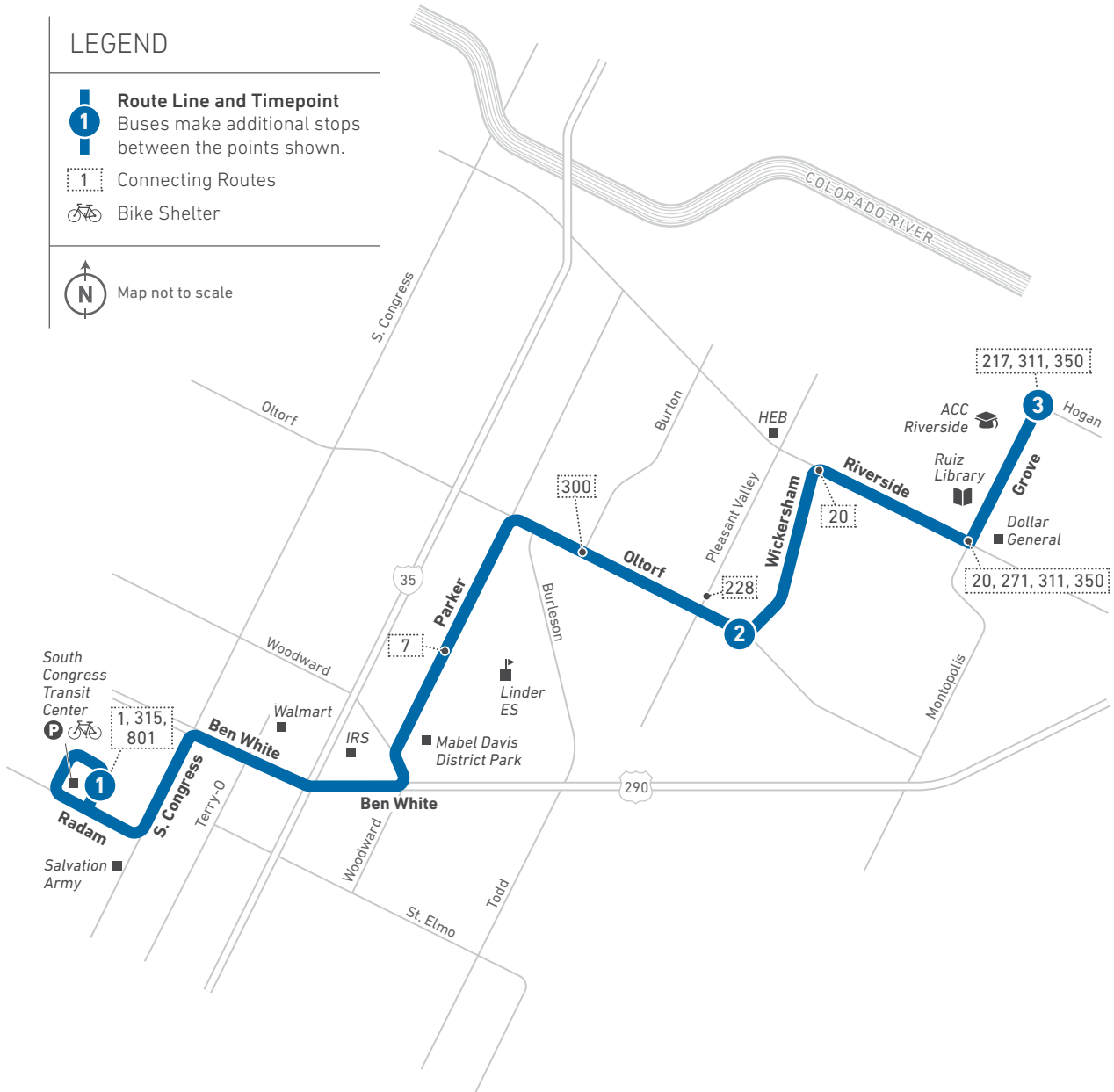
LEGEND

1 **Route Line and Timepoint**
Buses make additional stops between the points shown.

Connecting Routes

Bike Shelter

Map not to scale



Scan the QR code to see an online version of this route map.

DESTINATIONS

- South Congress Transit Center
- Salvation Army
- Walmart
- IRS
- Mabel Davis District Park
- Linder Elementary School
- HEB
- Ruiz Library
- Dollar General
- ACC Riverside

310 WEEKDAYS/EASTBOUND

1 South Congress Transit Center (Bay B)	2 Oltorf at Wickersham	3 ACC Riverside	To Route/Garage
5:15	5:32	5:43	
5:45	6:02	6:13	
6:15	6:32	6:43	
6:45	7:02	7:13	
7:15	7:33	7:45	
7:45	8:03	8:15	
8:15	8:33	8:45	
8:45	9:03	9:15	
9:15	9:32	9:43	
9:45	10:02	10:13	
10:15	10:32	10:43	
10:45	11:02	11:13	
11:15	11:32	11:43	
11:45	12:02	12:13	
12:15	12:32	12:43	
12:45	1:02	1:13	
1:15	1:32	1:43	
1:45	2:02	2:13	
2:15	2:32	2:43	
2:45	3:02	3:13	
3:15	3:32	3:43	
3:45	4:04	4:16	
4:15	4:34	4:46	
4:45	5:04	5:16	
5:15	5:34	5:46	
5:45	6:04	6:16	
6:15	6:32	6:43	
6:45	7:02	7:13	
7:15	7:32	7:43	
7:45	8:02	8:13	
8:15	8:32	8:43	
8:45	9:02	9:13	
9:15	9:32	9:43	
9:45	10:02	10:13	
10:15	10:32	10:43	G

310 WEEKDAYS/WESTBOUND

3 ACC Riverside	2 Oltorf at Wickersham	1 South Congress Transit Center (Bay B)	To Route/Garage
5:00	5:10	5:26	
5:30	5:40	5:56	
6:00	6:10	6:26	
6:30	6:40	6:56	
7:00	7:14	7:32	
7:30	7:44	8:02	
8:00	8:14	8:32	
8:30	8:44	9:02	
9:00	9:11	9:29	
9:30	9:41	9:59	
10:00	10:11	10:29	
10:30	10:41	10:59	
11:00	11:11	11:29	
11:30	11:41	11:59	
12:00	12:11	12:29	
12:30	12:41	12:59	
1:00	1:11	1:29	
1:30	1:41	1:59	
2:00	2:11	2:29	
2:30	2:41	2:59	
3:00	3:11	3:29	
3:30	3:42	4:01	
4:00	4:12	4:31	
4:30	4:42	5:01	
5:00	5:12	5:31	
5:30	5:42	6:01	
6:00	6:11	6:28	
6:30	6:41	6:58	
7:00	7:11	7:28	
7:30	7:41	7:58	
8:00	8:11	8:28	
8:30	8:41	8:58	
9:00	9:11	9:28	
9:30	9:41	9:58	
10:00	10:11	10:28	G
10:30	10:41	10:58	G

310 SATURDAYS/EASTBOUND

1 South Congress Transit Center (Bay B)	2 Oltorf at Wickersham	3 ACC Riverside	To Route/Garage
6:15	6:32	6:43	
6:45	7:02	7:13	
7:15	7:32	7:43	
7:45	8:02	8:13	
8:15	8:32	8:43	
8:45	9:02	9:13	
9:15	9:33	9:45	
9:45	10:03	10:15	
10:15	10:33	10:45	
10:45	11:03	11:15	
11:15	11:33	11:45	
11:45	12:03	12:15	
12:15	12:33	12:45	
12:45	1:03	1:15	
1:15	1:33	1:45	
1:45	2:03	2:15	

310 SATURDAYS/WESTBOUND

3 ACC Riverside	2 Oltorf at Wickersham	1 South Congress Transit Center (Bay B)	To Route/Garage
6:00	6:10	6:26	
6:30	6:40	6:56	
7:00	7:10	7:26	
7:30	7:40	7:56	
8:00	8:10	8:26	
8:30	8:40	8:56	
9:00	9:11	9:29	
9:30	9:41	9:59	
10:00	10:11	10:29	
10:30	10:41	10:59	
11:00	11:11	11:29	
11:30	11:41	11:59	
12:00	12:11	12:29	
12:30	12:41	12:59	
1:00	1:11	1:29	
1:30	1:41	1:59	

Continued on next page

310 SATURDAYS/EASTBOUND

1 South Congress Transit Center (Bay B)	2 Oltorf at Wickersham	3 ACC Riverside	To Route/Garage
2:15	2:33	2:45	
2:45	3:03	3:15	
3:15	3:33	3:45	
3:45	4:03	4:15	
4:15	4:33	4:45	
4:45	5:03	5:15	
5:15	5:33	5:45	
5:45	6:03	6:15	
6:15	6:33	6:45	
6:45	7:03	7:15	
7:15	7:32	7:43	
7:45	8:02	8:13	
8:15	8:32	8:43	
8:45	9:02	9:13	
9:15	9:32	9:43	
9:45	10:02	10:13	
10:15	10:32	10:43	G

310 SATURDAYS/WESTBOUND

3 ACC Riverside	2 Oltorf at Wickersham	1 South Congress Transit Center (Bay B)	To Route/Garage
2:00	2:11	2:29	
2:30	2:41	2:59	
3:00	3:11	3:29	
3:30	3:41	3:59	
4:00	4:11	4:29	
4:30	4:41	4:59	
5:00	5:11	5:29	
5:30	5:41	5:59	
6:00	6:11	6:29	
6:30	6:41	6:59	
7:00	7:11	7:28	
7:30	7:41	7:58	
8:00	8:11	8:28	
8:30	8:41	8:58	
9:00	9:11	9:28	
9:30	9:41	9:58	
10:00	10:11	10:28	G
10:30	10:41	10:58	G

310 SUNDAYS/EASTBOUND

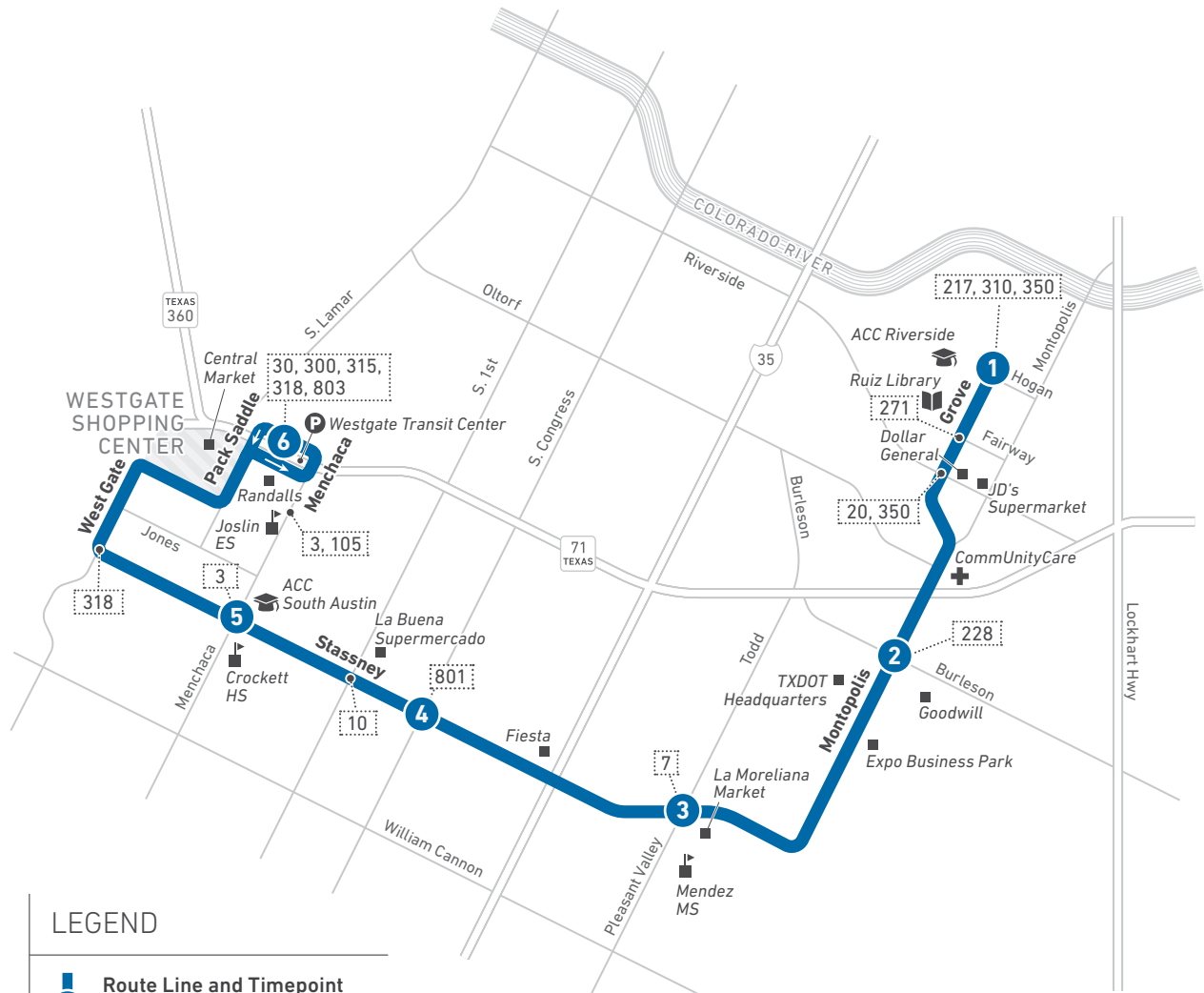
1 South Congress Transit Center (Bay B)	2 Oltorf at Wickersham	3 ACC Riverside	To Route/Garage
6:30	6:47	6:58	
7:00	7:17	7:28	
7:30	7:47	7:58	
8:00	8:17	8:28	
8:30	8:47	8:58	
9:00	9:18	9:30	
9:30	9:48	10:00	
10:00	10:18	10:30	
10:30	10:48	11:00	
11:00	11:18	11:30	
11:30	11:48	12:00	
12:00	12:18	12:30	
12:30	12:48	1:00	
1:00	1:18	1:30	
1:30	1:48	2:00	
2:00	2:18	2:30	
2:30	2:48	3:00	
3:00	3:18	3:30	
3:30	3:48	4:00	
4:00	4:18	4:30	
4:30	4:48	5:00	
5:00	5:18	5:30	
5:30	5:48	6:00	
6:00	6:17	6:28	
6:30	6:47	6:58	
7:00	7:17	7:28	
7:30	7:47	7:58	
8:00	8:17	8:28	
8:30	8:47	8:58	
9:00	9:17	9:28	
9:30	9:47	9:58	G

310 SUNDAYS/WESTBOUND

3 ACC Riverside	2 Oltorf at Wickersham	1 South Congress Transit Center (Bay B)	To Route/Garage
5:45	5:55	6:12	
6:15	6:25	6:42	
6:45	6:55	7:12	
7:15	7:25	7:42	
7:45	7:55	8:12	
8:15	8:25	8:42	
8:45	8:55	9:12	
9:15	9:26	9:44	
9:45	9:56	10:14	
10:15	10:26	10:44	
10:45	10:56	11:14	
11:15	11:26	11:44	
11:45	11:56	12:14	
12:15	12:26	12:44	
12:45	12:56	1:14	
1:15	1:26	1:44	
1:45	1:56	2:14	
2:15	2:26	2:44	
2:45	2:56	3:14	
3:15	3:26	3:44	
3:45	3:56	4:14	
4:15	4:26	4:44	
4:45	4:56	5:14	
5:15	5:26	5:44	
5:45	5:56	6:14	
6:15	6:25	6:42	
6:45	6:55	7:12	
7:15	7:25	7:42	
7:45	7:55	8:12	
8:15	8:25	8:42	
8:45	8:55	9:12	
9:15	9:25	9:42	G
9:45	9:55	10:12	G

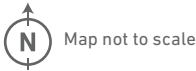
311

Stassney (WEEKDAY HIGH-FREQUENCY ROUTE)



LEGEND

- 1** Route Line and Timepoint
- 1** Buses make additional stops between the points shown.
- 1** Connecting Routes



Scan the QR code to see an online version of this route map.

DESTINATIONS

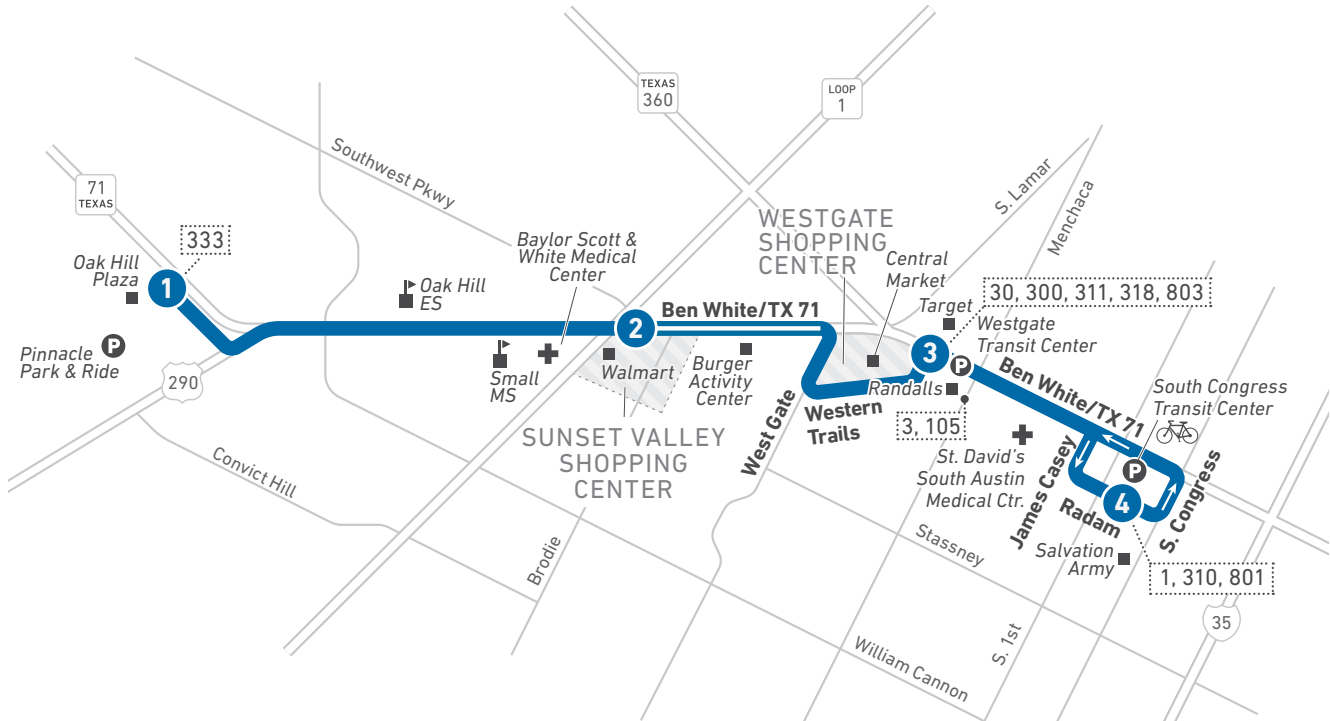
- ACC Riverside
- Ruiz Library
- Dollar General
- JD's Supermarket
- CommUnityCare
- Goodwill
- Expo Business Park
- TXDOT Headquarters
- La Moreliana Market
- Mendez Middle School
- Fiesta
- La Buena Supermercado
- Crockett High School
- ACC South Austin
- Joslin Elementary School
- Westgate Shopping Center
- Central Market
- Randalls
- Westgate Transit Center

311 SUNDAYS / WESTBOUND

311 SUNDAYS / EASTBOUND

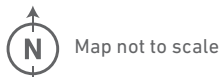
1	2	3	4	5	6	To Route/Garage	6	5	4	3	2	1	To Route/Garage
ACC Riverside	Montopolis at Burlison	Stassney at Pleasant Valley	Stassney at S. Congress	Stassney at Menchaca	Westgate Transit Center (Bay C)		Westgate Transit Center (Bay C)	Stassney at Menchaca	Stassney at S. Congress	Stassney at Pleasant Valley	Montopolis at Burlison	ACC Riverside	
5:45	5:53	5:58	6:04	6:11	6:19		6:00	6:08	6:14	6:20	6:25	6:34	
6:15	6:23	6:28	6:34	6:41	6:49		6:30	6:38	6:44	6:50	6:55	7:04	
6:45	6:53	6:58	7:04	7:11	7:19		7:00	7:08	7:14	7:20	7:25	7:34	
7:05	7:13	7:18	7:24	7:31	7:39		7:20	7:28	7:34	7:40	7:45	7:54	
7:25	7:33	7:38	7:44	7:51	7:59		7:40	7:48	7:54	8:00	8:05	8:14	
7:45	7:53	7:58	8:04	8:11	8:19		8:00	8:08	8:14	8:20	8:25	8:34	
8:05	8:13	8:18	8:24	8:31	8:39		8:20	8:28	8:34	8:40	8:45	8:54	
8:25	8:33	8:38	8:44	8:51	8:59		8:40	8:48	8:54	9:00	9:05	9:14	
8:45	8:53	8:58	9:04	9:11	9:19		9:00	9:08	9:14	9:20	9:25	9:34	
9:05	9:13	9:18	9:24	9:31	9:39		9:20	9:28	9:34	9:40	9:45	9:54	
9:25	9:33	9:38	9:44	9:51	9:59		9:40	9:48	9:55	10:02	10:07	10:16	
9:45	9:54	9:59	10:06	10:15	10:24		10:00	10:08	10:15	10:22	10:27	10:36	
10:05	10:14	10:19	10:26	10:35	10:44		10:20	10:28	10:35	10:42	10:47	10:56	
10:25	10:34	10:39	10:46	10:55	11:04		10:40	10:48	10:55	11:02	11:07	11:16	
10:45	10:54	10:59	11:06	11:15	11:24		11:00	11:08	11:15	11:22	11:27	11:36	
11:05	11:14	11:19	11:26	11:35	11:44		11:20	11:28	11:35	11:42	11:47	11:56	
11:25	11:34	11:39	11:46	11:55	12:04		11:40	11:48	11:55	12:02	12:07	12:16	
11:45	11:54	11:59	12:06	12:15	12:24		12:00	12:08	12:15	12:22	12:27	12:36	
12:05	12:14	12:19	12:26	12:35	12:44		12:20	12:28	12:35	12:42	12:47	12:56	
12:25	12:34	12:39	12:46	12:55	1:04		12:40	12:48	12:55	1:02	1:07	1:16	
12:45	12:54	12:59	1:06	1:15	1:24		1:00	1:08	1:15	1:22	1:27	1:36	
1:05	1:14	1:19	1:26	1:35	1:44		1:20	1:28	1:35	1:42	1:47	1:56	
1:25	1:34	1:39	1:46	1:55	2:04		1:40	1:48	1:55	2:02	2:07	2:16	
1:45	1:54	1:59	2:06	2:15	2:24		2:00	2:08	2:15	2:22	2:27	2:36	
2:05	2:14	2:19	2:26	2:35	2:44		2:20	2:28	2:35	2:42	2:47	2:56	
2:25	2:34	2:39	2:46	2:55	3:04		2:40	2:48	2:55	3:02	3:07	3:16	
2:45	2:54	2:59	3:06	3:15	3:24		3:00	3:08	3:15	3:22	3:27	3:36	
3:05	3:14	3:19	3:26	3:35	3:44		3:20	3:28	3:35	3:42	3:47	3:56	
3:25	3:34	3:39	3:46	3:55	4:04		3:40	3:48	3:55	4:02	4:07	4:16	
3:45	3:54	3:59	4:06	4:15	4:24		4:00	4:08	4:15	4:22	4:27	4:36	
4:05	4:14	4:19	4:26	4:35	4:44		4:20	4:28	4:35	4:42	4:47	4:56	
4:25	4:34	4:39	4:46	4:55	5:04		4:40	4:48	4:55	5:02	5:07	5:16	
4:45	4:54	4:59	5:06	5:15	5:24		5:00	5:08	5:15	5:22	5:27	5:36	
5:05	5:14	5:19	5:26	5:35	5:44		5:20	5:28	5:35	5:42	5:47	5:56	
5:25	5:34	5:39	5:46	5:55	6:04		5:40	5:48	5:55	6:02	6:07	6:16	
5:45	5:54	5:59	6:06	6:15	6:24		6:00	6:08	6:15	6:22	6:27	6:36	
6:05	6:14	6:19	6:26	6:35	6:44		6:20	6:28	6:35	6:42	6:47	6:56	
6:25	6:34	6:39	6:46	6:55	7:04		6:40	6:48	6:55	7:02	7:07	7:16	
6:45	6:54	6:59	7:06	7:15	7:24		7:00	7:08	7:14	7:20	7:25	7:33	
7:05	7:13	7:18	7:24	7:31	7:39		7:20	7:28	7:34	7:40	7:45	7:53	G
7:25	7:33	7:38	7:44	7:51	7:59		7:40	7:48	7:54	8:00	8:05	8:13	
7:55	8:03	8:08	8:14	8:21	8:29		8:00	8:08	8:14	8:20	8:25	8:33	
8:25	8:33	8:38	8:44	8:51	8:59		8:30	8:38	8:44	8:50	8:55	9:03	
8:55	9:03	9:08	9:14	9:21	9:29		9:00	9:08	9:14	9:20	9:25	9:33	
9:25	9:33	9:38	9:44	9:51	9:59		9:30	9:38	9:44	9:50	9:55	10:03	
9:55	10:03	10:08	10:14	10:21	10:29	G	10:00	10:08	10:14	10:20	10:25	10:33	G
10:25	10:33	10:38	10:44	10:51	10:59	G	10:30	10:38	10:44	10:50	10:55	11:03	G

315 Ben White



LEGEND

- 1** **Route Line and Timepoint**
Buses make additional stops between the points shown.
- 1** **Connecting Routes**
- **Route Extension (Alternating trips)**



Scan the QR code to see an online version of this route map.

DESTINATIONS

- Oak Hill Plaza
- Oak Hill Elementary School
- Small Middle School
- Baylor Scott & White Medical Center
- Walmart
- Target
- Westgate Shopping Center
- Central Market
- Westgate Transit Center
- Randalls
- St. David's Medical Center
- Salvation Army
- South Congress Transit Center

NOTES

- School trips only operate during the school year and are suspended during summer vacation. (See schedule)
- Due to Oak Hill Parkway construction routes may be on detour or stops may be closed, please check capmetro.org.

315 WEEKDAYS/EASTBOUND

1 Oak Hill Plaza	2 US 290 Walmart	3 Westgate Transit Center (Bay E)	4 South Congress Transit Center (Bay J)	To Route/ Garage
5:50	6:04	6:14	6:25	
6:10	6:24	6:34	6:45	
6:45	7:02	7:12	7:24	
7:15	7:32	7:42	7:54	
7:35	7:52	8:02	8:14	
8:05	8:22	8:32	8:44	
8:35	8:52	9:02	9:14	
9:05	9:21	9:31	9:43	
9:35	9:51	10:01	10:13	
10:04	10:20	10:30	10:42	
10:34	10:50	11:00	11:12	
11:04	11:20	11:30	11:42	
11:34	11:50	12:00	12:12	
12:04	12:20	12:30	12:42	
12:34	12:50	1:00	1:12	
1:04	1:20	1:30	1:42	
1:34	1:50	2:00	2:12	
2:04	2:20	2:30	2:42	
2:34	2:50	3:00	3:12	
3:04	3:20	3:30	3:42	
3:34	3:50	4:00	4:12	
3:49	4:05	4:15	4:27	
4:04	4:20	4:30	4:42	
4:34	4:52	5:02	5:14	
5:04	5:22	5:32	5:44	
5:34	5:52	6:02	6:14	
6:04	6:22	6:32	6:44	
6:34	6:52	7:02	7:14	
7:04	7:19	7:29	7:41	
7:34	7:49	7:59	8:11	
8:02	8:17	8:27	8:39	
8:37	8:52	9:02	9:14	
9:10	9:25	9:35	9:47	
9:37	9:52	10:02	10:14	G
10:10	10:25	10:35	10:47	G
10:37	10:52	11:02	11:14	G

315 WEEKDAYS/WESTBOUND

4 South Congress Transit Center (Bay J)	3 Westgate Transit Center (Bay E)	2 US 290 at Brodie	1 Oak Hill Plaza	To Route/ Garage
5:10	5:20	5:28	5:39	333
5:40	5:50	5:58	6:09	333
6:10	6:20	6:28	6:39	333
6:40	6:51	6:59	7:11	333
7:10	7:21	7:29	7:41	333
7:40	7:51	7:59	8:11	333
8:10	8:21	8:29	8:41	333
8:40	8:51	8:59	9:11	333
9:10	9:21	9:30	9:42	333
9:40	9:51	10:00	10:12	333
10:10	10:21	10:30	10:42	333
10:40	10:51	11:00	11:12	333
11:10	11:21	11:30	11:42	333
11:40	11:51	12:00	12:12	333
12:10	12:21	12:30	12:42	333
12:40	12:51	1:00	1:12	333
1:10	1:21	1:30	1:42	333
1:40	1:51	2:00	2:12	333
2:10	2:22	2:31	2:44	333
2:40	2:52	3:01	3:14	333
3:10	3:22	3:31	3:44	333
3:40	3:53	4:02	4:16	333
4:10	4:23	4:32	4:46	333
4:40	4:53	5:02	5:17	333
5:10	5:23	5:32	5:47	333
5:40	5:53	6:02	6:16	333
6:10	6:23	6:32	6:46	333
6:40	6:53	7:02	7:16	333
7:10	7:22	7:30	7:43	333
7:40	7:52	8:00	8:13	G
8:10	8:22	8:30	8:43	333
8:34	8:46	8:54	9:07	333
9:04	9:16	9:24	9:37	333
9:34	9:46	9:54	10:07	333
10:04	10:16	10:24	10:37	333

315 SATURDAYS/EASTBOUND

1 Oak Hill Plaza	2 US 290 Walmart	3 Westgate Transit Center (Bay E)	4 South Congress Transit Center (Bay J)	To Route/ Garage
5:05	5:20	5:30	5:41	
5:45	6:00	6:10	6:21	
6:25	6:40	6:50	7:01	
6:55	7:10	7:20	7:31	
7:25	7:40	7:50	8:01	
7:55	8:10	8:20	8:31	
8:25	8:40	8:50	9:01	
8:55	9:10	9:20	9:31	
9:25	9:42	9:52	10:04	
9:55	10:12	10:22	10:34	
10:25	10:42	10:52	11:04	
10:55	11:12	11:22	11:34	
11:25	11:42	11:52	12:04	
11:55	12:12	12:22	12:34	
12:25	12:42	12:52	1:04	
12:55	1:12	1:22	1:34	
1:25	1:42	1:52	2:04	
1:55	2:12	2:22	2:34	

315 SATURDAYS/WESTBOUND

4 South Congress Transit Center (Bay J)	3 Westgate Transit Center (Bay E)	2 US 290 at Brodie	1 Oak Hill Plaza	To Route/ Garage
6:15	6:25	6:33	6:44	
6:45	6:55	7:03	7:14	
7:15	7:25	7:33	7:44	
7:45	7:55	8:03	8:14	
8:15	8:25	8:33	8:44	
8:45	8:55	9:03	9:14	
9:15	9:26	9:35	9:48	
9:45	9:56	10:05	10:18	
10:15	10:26	10:35	10:48	
10:45	10:56	11:05	11:18	
11:15	11:26	11:35	11:48	
11:45	11:56	12:05	12:18	
12:15	12:26	12:35	12:48	
12:45	12:56	1:05	1:18	
1:15	1:26	1:35	1:48	
1:45	1:56	2:05	2:18	
2:15	2:26	2:35	2:48	
2:45	2:56	3:05	3:18	

315 SATURDAYS/EASTBOUND

① Oak Hill Plaza	② US 290 Walmart	③ Westgate Transit Center (Bay E)	④ South Congress Transit Center (Bay I)	To Route/Garage
2:25	2:42	2:52	3:04	
2:55	3:12	3:22	3:34	
3:25	3:42	3:52	4:04	
3:55	4:12	4:22	4:34	
4:25	4:42	4:52	5:04	
4:55	5:12	5:22	5:34	
5:25	5:42	5:52	6:04	
5:55	6:12	6:22	6:34	
6:25	6:42	6:52	7:04	
6:55	7:12	7:22	7:34	
7:25	7:39	7:49	8:01	
7:55	8:09	8:19	8:31	
8:25	8:39	8:49	9:01	
8:55	9:09	9:19	9:31	
9:25	9:39	9:49	10:01	
9:55	10:09	10:19	10:31	
10:25	10:39	10:49	11:01	G

315 SATURDAYS/WESTBOUND

④ South Congress Transit Center (Bay I)	③ Westgate Transit Center (Bay E)	② US 290 at Brodie	① Oak Hill Plaza	To Route/Garage
3:15	3:26	3:35	3:48	
3:45	3:56	4:05	4:18	
4:15	4:26	4:35	4:48	
4:45	4:56	5:05	5:18	
5:15	5:26	5:35	5:48	
5:45	5:56	6:05	6:18	
6:15	6:26	6:35	6:48	
6:45	6:56	7:05	7:18	
7:15	7:25	7:33	7:45	
7:45	7:55	8:03	8:15	
8:15	8:25	8:33	8:45	
8:45	8:55	9:03	9:15	
9:15	9:25	9:33	9:45	
9:45	9:55	10:03	10:15	
10:15	10:25	10:33	10:45	G
10:45	10:55	11:03	11:15	G

315 SUNDAYS/EASTBOUND

6:25	6:38	6:48	6:59	
6:55	7:08	7:18	7:29	
7:25	7:38	7:48	7:59	
7:55	8:08	8:18	8:29	
8:25	8:38	8:48	8:59	
8:55	9:08	9:18	9:29	
9:25	9:41	9:51	10:03	
9:55	10:11	10:21	10:33	
10:25	10:41	10:51	11:03	
10:55	11:11	11:21	11:33	
11:25	11:41	11:51	12:03	
11:55	12:11	12:21	12:33	
12:25	12:41	12:51	1:03	
12:55	1:11	1:21	1:33	
1:25	1:41	1:51	2:03	
1:55	2:11	2:21	2:33	
2:25	2:41	2:51	3:03	
2:55	3:11	3:21	3:33	
3:25	3:41	3:51	4:03	
3:55	4:11	4:21	4:33	
4:25	4:41	4:51	5:03	
4:55	5:11	5:21	5:33	
5:25	5:41	5:51	6:03	
5:55	6:11	6:21	6:33	
6:25	6:41	6:51	7:03	
6:55	7:11	7:21	7:33	
7:25	7:38	7:48	7:59	
7:55	8:08	8:18	8:29	
8:25	8:38	8:48	8:59	
8:55	9:08	9:18	9:29	G
9:25	9:38	9:48	9:59	G

315 SUNDAYS/WESTBOUND

6:15	6:24	6:32	6:43	
6:45	6:54	7:02	7:13	
7:15	7:24	7:32	7:43	
7:45	7:54	8:02	8:13	
8:15	8:24	8:32	8:43	
8:45	8:54	9:02	9:13	
9:15	9:25	9:34	9:46	
9:45	9:55	10:04	10:16	
10:15	10:25	10:34	10:46	
10:45	10:55	11:04	11:16	
11:15	11:25	11:34	11:46	
11:45	11:55	12:04	12:16	
12:15	12:25	12:34	12:46	
12:45	12:55	1:04	1:16	
1:15	1:25	1:34	1:46	
1:45	1:55	2:04	2:16	
2:15	2:25	2:34	2:46	
2:45	2:55	3:04	3:16	
3:15	3:25	3:34	3:46	
3:45	3:55	4:04	4:16	
4:15	4:25	4:34	4:46	
4:45	4:55	5:04	5:16	
5:15	5:25	5:34	5:46	
5:45	5:55	6:04	6:16	
6:15	6:25	6:34	6:46	
6:45	6:55	7:04	7:16	
7:15	7:24	7:32	7:43	
7:45	7:54	8:02	8:13	
8:15	8:24	8:32	8:43	
8:45	8:54	9:02	9:13	
9:15	9:24	9:32	9:43	G

318

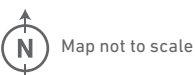
Westgate/Slaughter



LEGEND

1 Route Line and Timepoint
Buses make additional stops between the points shown.

1 Connecting Routes



Scan the QR code to see an online version of this route map.

DESTINATIONS

- Westgate Transit Center
- Westgate Shopping Center
- Central Market
- Target
- Randalls
- Sunset Valley Elementary School
- Cowan Elementary School
- Kocurek Elementary School
- HEB (Menchaca, S. Congress)
- Casey Elementary School
- Walmart
- Southpark Meadows
- IDEA Bluff Springs
- Blazier Elementary School

318 WEEKDAYS/EASTBOUND

318 WEEKDAYS/WESTBOUND

1 Westgate Transit Center (Bay F)	2 West Gate at William Cannon	3 West Gate at Davis	4 Slaughter at South 1st	5 Panadero at Thaxton	To Route/Garage	5 Panadero at Thaxton	4 Slaughter at South 1st	3 West Gate at Aftonshire	2 West Gate at William Cannon	1 Westgate Transit Center (Bay F)	To Route/Garage
5:00	5:14	5:19	5:30	5:52		5:03	5:19	5:29	5:38	5:50	
5:30	5:44	5:49	6:00	6:22		5:33	5:49	5:59	6:08	6:20	
6:00	6:14	6:19	6:30	6:52		6:03	6:21	6:31	6:40	6:52	
6:30	6:44	6:49	7:00	7:22		6:33	6:51	7:01	7:10	7:22	
7:00	7:14	7:19	7:31	7:55		7:03	7:21	7:31	7:40	7:52	
7:30	7:44	7:49	8:01	8:25		7:33	7:51	8:01	8:10	8:22	
8:00	8:14	8:19	8:31	8:55		8:03	8:21	8:31	8:40	8:52	
8:30	8:44	8:49	9:01	9:25		8:33	8:49	8:58	9:06	9:18	
9:00	9:14	9:19	9:31	9:55		9:03	9:19	9:28	9:36	9:48	
9:30	9:44	9:49	10:01	10:25		9:33	9:49	9:58	10:06	10:18	
10:00	10:14	10:19	10:31	10:55		10:03	10:19	10:28	10:36	10:48	
10:30	10:44	10:49	11:01	11:25		10:33	10:49	10:58	11:06	11:18	
11:00	11:14	11:19	11:31	11:55		11:03	11:19	11:28	11:36	11:48	
11:30	11:44	11:49	12:01	12:25		11:33	11:49	11:58	12:06	12:18	
12:00	12:14	12:19	12:31	12:55		12:03	12:19	12:28	12:36	12:48	
12:30	12:44	12:49	1:01	1:25		12:33	12:49	12:58	1:06	1:18	
1:00	1:14	1:19	1:31	1:55		1:03	1:19	1:28	1:36	1:48	
1:30	1:44	1:49	2:01	2:25		1:33	1:52	2:02	2:10	2:23	
2:00	2:14	2:19	2:31	2:55		2:03	2:22	2:32	2:40	2:53	
2:30	2:44	2:49	3:04	3:25		2:33	2:52	3:02	3:10	3:23	
3:00	3:14	3:19	3:34	3:55		3:03	3:22	3:32	3:40	3:53	
3:30	3:44	3:49	4:04	4:25		3:33	3:52	4:02	4:10	4:23	
4:00	4:14	4:19	4:34	4:55		4:03	4:22	4:32	4:40	4:53	
4:30	4:44	4:49	5:04	5:25		4:33	4:52	5:02	5:10	5:23	
5:00	5:14	5:19	5:34	5:55		5:03	5:22	5:32	5:40	5:53	
5:30	5:44	5:49	6:04	6:25		5:33	5:52	6:02	6:10	6:23	
6:00	6:14	6:19	6:34	6:55		6:03	6:22	6:32	6:40	6:53	
6:30	6:44	6:49	7:04	7:25		6:33	6:49	6:59	7:07	7:19	
7:00	7:14	7:19	7:31	7:52		7:03	7:19	7:29	7:37	7:49	
7:30	7:44	7:49	8:01	8:22		7:33	7:49	7:58	8:06	8:18	
8:00	8:13	8:18	8:29	8:50		8:03	8:19	8:28	8:36	8:48	
8:30	8:43	8:48	8:59	9:20		8:33	8:49	8:58	9:06	9:18	
9:00	9:13	9:18	9:29	9:50		9:03	9:19	9:28	9:36	9:48	
9:30	9:43	9:48	9:59	10:20		9:33	9:49	9:58	10:06	10:18	
10:00	10:13	10:18	10:29	10:50		10:03	10:19	10:28	10:36	10:48	G
10:30	10:43	10:48	10:59	11:20	G	10:33	10:49	10:58	11:06	11:18	G

318 SATURDAYS/EASTBOUND

318 SATURDAYS/WESTBOUND

1 Westgate Transit Center (Bay F)	2 West Gate at William Cannon	3 West Gate at Davis	4 Slaughter at South 1st	5 Panadero at Thaxton	To Route/Garage	5 Panadero at Thaxton	4 Slaughter at South 1st	3 West Gate at Aftonshire	2 West Gate at William Cannon	1 Westgate Transit Center (Bay F)	To Route/Garage
6:00	6:09	6:16	6:26	6:42		6:00	6:14	6:24	6:31	6:41	
6:30	6:39	6:46	6:56	7:12		6:30	6:44	6:54	7:01	7:11	
7:00	7:09	7:16	7:26	7:42		7:00	7:14	7:24	7:31	7:41	
7:30	7:39	7:46	7:56	8:12		7:30	7:44	7:54	8:01	8:11	
8:00	8:09	8:16	8:26	8:42		8:00	8:14	8:24	8:31	8:41	
8:30	8:39	8:46	8:56	9:12		8:30	8:44	8:54	9:01	9:11	
9:00	9:09	9:16	9:26	9:42		9:00	9:14	9:24	9:31	9:41	
9:30	9:40	9:47	9:58	10:15		9:30	9:44	9:54	10:01	10:11	
10:00	10:10	10:17	10:28	10:45		10:00	10:17	10:28	10:35	10:46	
10:30	10:40	10:47	10:58	11:15		10:30	10:47	10:58	11:05	11:16	
11:00	11:10	11:17	11:28	11:45		11:00	11:17	11:28	11:35	11:46	
11:30	11:40	11:47	11:58	12:15		11:30	11:47	11:58	12:05	12:16	
12:00	12:10	12:17	12:28	12:45		12:00	12:17	12:28	12:35	12:46	
12:30	12:40	12:47	12:58	1:15		12:30	12:47	12:58	1:05	1:16	
1:00	1:10	1:17	1:28	1:45		1:00	1:17	1:28	1:35	1:46	
1:30	1:40	1:47	1:58	2:15		1:30	1:47	1:58	2:05	2:16	
2:00	2:10	2:17	2:28	2:45		2:00	2:17	2:28	2:35	2:46	
2:30	2:40	2:47	2:58	3:15		2:30	2:47	2:58	3:05	3:16	
3:00	3:10	3:17	3:28	3:44		3:00	3:17	3:28	3:35	3:46	
3:30	3:40	3:47	3:58	4:14		3:30	3:47	3:58	4:05	4:16	
4:00	4:10	4:17	4:28	4:44		4:00	4:17	4:28	4:35	4:46	
4:30	4:40	4:47	4:58	5:14		4:30	4:47	4:58	5:05	5:16	
5:00	5:10	5:17	5:28	5:44		5:00	5:17	5:28	5:35	5:46	
5:30	5:40	5:47	5:58	6:14		5:30	5:47	5:58	6:05	6:16	
6:00	6:10	6:17	6:28	6:44		6:00	6:17	6:28	6:35	6:46	
6:30	6:40	6:47	6:58	7:14		6:30	6:47	6:58	7:05	7:16	
7:00	7:09	7:16	7:26	7:42		7:00	7:15	7:25	7:32	7:42	
7:30	7:39	7:46	7:56	8:12		7:30	7:45	7:55	8:02	8:12	
8:00	8:09	8:16	8:26	8:42		8:00	8:15	8:25	8:32	8:42	
8:30	8:39	8:46	8:56	9:12		8:30	8:45	8:55	9:02	9:12	
9:00	9:09	9:16	9:26	9:42		9:00	9:15	9:25	9:32	9:42	
9:30	9:39	9:46	9:56	10:12		9:30	9:45	9:55	10:02	10:12	
10:00	10:09	10:16	10:26	10:42	G	10:00	10:15	10:25	10:32	10:42	G
10:30	10:39	10:46	10:56	11:12	G	10:30	10:45	10:55	11:02	11:12	G

318 SUNDAYS / EASTBOUND

318 SUNDAYS / WESTBOUND

1 Westgate Transit Center (Bay F)	2 West Gate at William Cannon	3 West Gate at Davis	4 Slaughter at South 1st	5 Panadero at Thaxton	To Route/Garage	5 Panadero at Thaxton	4 Slaughter at South 1st	3 West Gate at Aftonshire	2 West Gate at William Cannon	1 Westgate Transit Center (Bay F)	To Route/Garage
6:00	6:10	6:15	6:25	6:49		6:00	6:14	6:22	6:30	6:40	
6:30	6:40	6:45	6:55	7:19		6:30	6:44	6:52	7:00	7:10	
7:00	7:10	7:15	7:25	7:49		7:00	7:14	7:22	7:30	7:40	
7:30	7:40	7:45	7:55	8:19		7:30	7:44	7:52	8:00	8:10	
8:00	8:10	8:15	8:25	8:49		8:00	8:14	8:22	8:30	8:40	
8:30	8:40	8:45	8:55	9:19		8:30	8:44	8:52	9:00	9:10	
9:00	9:10	9:15	9:28	9:52		9:00	9:16	9:27	9:35	9:46	
9:30	9:40	9:45	9:58	10:22		9:30	9:46	9:57	10:05	10:16	
10:00	10:10	10:15	10:28	10:52		10:00	10:16	10:27	10:35	10:46	
10:30	10:40	10:45	10:58	11:22		10:30	10:46	10:57	11:05	11:16	
11:00	11:10	11:15	11:28	11:52		11:00	11:16	11:27	11:35	11:46	
11:30	11:40	11:45	11:58	12:22		11:30	11:46	11:57	12:05	12:16	
12:00	12:10	12:15	12:28	12:52		12:00	12:16	12:27	12:35	12:46	
12:30	12:40	12:45	12:58	1:22		12:30	12:46	12:57	1:05	1:16	
1:00	1:10	1:15	1:28	1:52		1:00	1:16	1:27	1:35	1:46	
1:30	1:40	1:45	1:58	2:22		1:30	1:46	1:57	2:05	2:16	
2:00	2:10	2:15	2:28	2:52		2:00	2:16	2:27	2:35	2:46	
2:30	2:40	2:45	2:58	3:22		2:30	2:46	2:57	3:05	3:16	
3:00	3:10	3:15	3:28	3:52		3:00	3:16	3:27	3:35	3:46	
3:30	3:40	3:45	3:58	4:22		3:30	3:46	3:57	4:05	4:16	
4:00	4:10	4:15	4:28	4:52		4:00	4:16	4:27	4:35	4:46	
4:30	4:40	4:45	4:58	5:22		4:30	4:46	4:57	5:05	5:16	
5:00	5:10	5:15	5:28	5:52		5:00	5:16	5:27	5:35	5:46	
5:30	5:40	5:45	5:58	6:22		5:30	5:46	5:57	6:05	6:16	
6:00	6:10	6:15	6:28	6:52		6:00	6:16	6:27	6:35	6:46	
6:30	6:40	6:45	6:56	7:20		6:30	6:43	6:53	7:00	7:10	
7:00	7:10	7:15	7:26	7:50		7:00	7:13	7:23	7:30	7:40	
7:30	7:40	7:45	7:56	8:20		7:30	7:43	7:53	8:00	8:10	
8:00	8:10	8:15	8:26	8:50		8:00	8:13	8:23	8:30	8:40	
8:30	8:40	8:45	8:56	9:20		8:30	8:43	8:53	9:00	9:10	
9:00	9:10	9:15	9:26	9:50	G	9:00	9:13	9:23	9:30	9:40	G
9:30	9:40	9:45	9:56	10:20	G	9:30	9:43	9:53	10:00	10:10	G

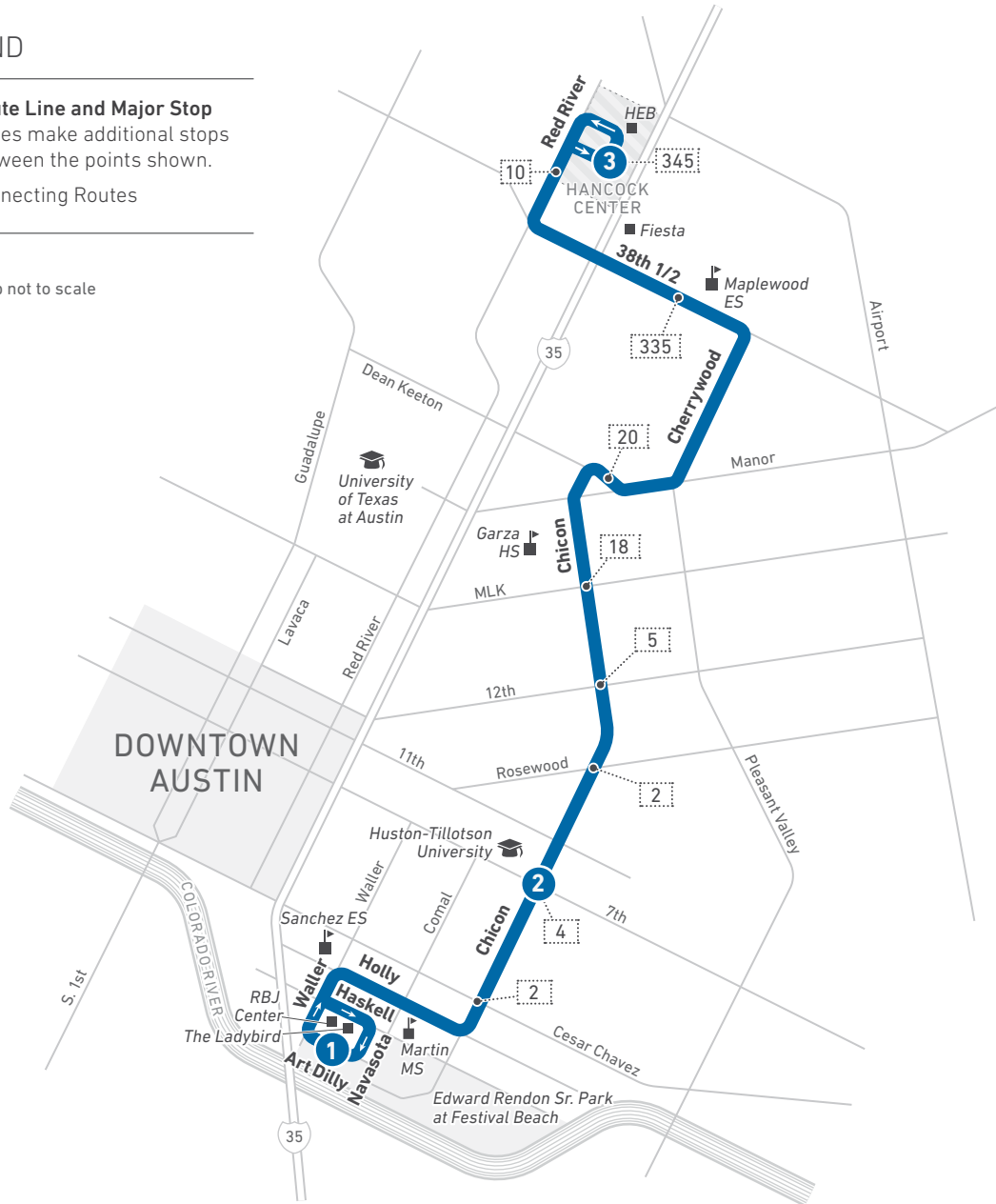
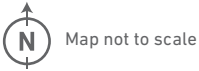
322

Chicon/Cherrywood



LEGEND

- Route Line and Major Stop**
 - 1 Buses make additional stops between the points shown.
- 1 Connecting Routes



Scan the QR code to see an online version of this route map.

DESTINATIONS

- RBJ Center
- The Ladybird
- Edward Rendon Sr. Park at Festival Beach
- Sanchez Elementary School
- Martin Middle School
- Huston-Tillotson University
- Garza High School
- Maplewood Elementary School
- Fiesta
- HEB
- Hancock Center

322 WEEKDAYS/SOUTHBOUND

322 WEEKDAYS/NORTHBOUND

3 Hancock Center	2 Chicon at 7th	1 RBJ Center	To Route/Garage	1 RBJ Center	2 Chicon at 7th	3 Hancock Center	To Route/Garage
5:30	5:46	5:56		5:01	5:11	5:26	
6:00	6:16	6:26		5:31	5:41	5:56	
6:30	6:47	6:57		6:01	6:11	6:26	
7:00	7:17	7:27		6:31	6:41	6:56	
7:30	7:47	7:57		7:01	7:11	7:28	
8:00	8:17	8:27		7:31	7:41	7:58	
8:30	8:47	8:57		8:01	8:11	8:28	
9:00	9:17	9:27		8:31	8:41	8:58	
9:30	9:47	9:57		9:00	9:10	9:27	
10:00	10:17	10:27		9:30	9:40	9:57	
10:30	10:47	10:57		10:00	10:10	10:27	
11:00	11:17	11:27		10:30	10:40	10:57	
11:30	11:47	11:57		11:00	11:10	11:27	
12:00	12:17	12:27		11:30	11:40	11:57	
12:30	12:47	12:57		12:00	12:10	12:27	
1:00	1:17	1:27		12:30	12:40	12:57	
1:30	1:47	1:57		1:00	1:10	1:27	
2:00	2:17	2:27		1:30	1:40	1:57	
2:30	2:47	2:57		2:00	2:10	2:27	
3:00	3:18	3:28		2:30	2:40	2:57	
3:30	3:48	3:58		3:00	3:10	3:27	
4:00	4:18	4:28		3:30	3:40	3:57	
4:30	4:48	4:58		4:00	4:10	4:27	
5:00	5:18	5:28		4:30	4:40	4:57	
5:30	5:48	5:58		5:00	5:10	5:27	
6:00	6:17	6:27		5:30	5:40	5:55	
6:30	6:47	6:57		6:00	6:10	6:25	
7:00	7:17	7:27		6:30	6:40	6:55	
7:30	7:47	7:57		7:00	7:10	7:25	
8:00	8:16	8:26		7:30	7:40	7:55	
8:30	8:46	8:56		8:00	8:10	8:25	
9:00	9:16	9:26		8:30	8:40	8:55	
9:30	9:46	9:56	G	9:00	9:10	9:25	
10:00	10:16	10:26	G	9:30	9:40	9:55	
10:30	10:46	10:56	G	10:00	10:10	10:25	

322 SATURDAYS/SOUTHBOUND

322 SATURDAYS/NORTHBOUND

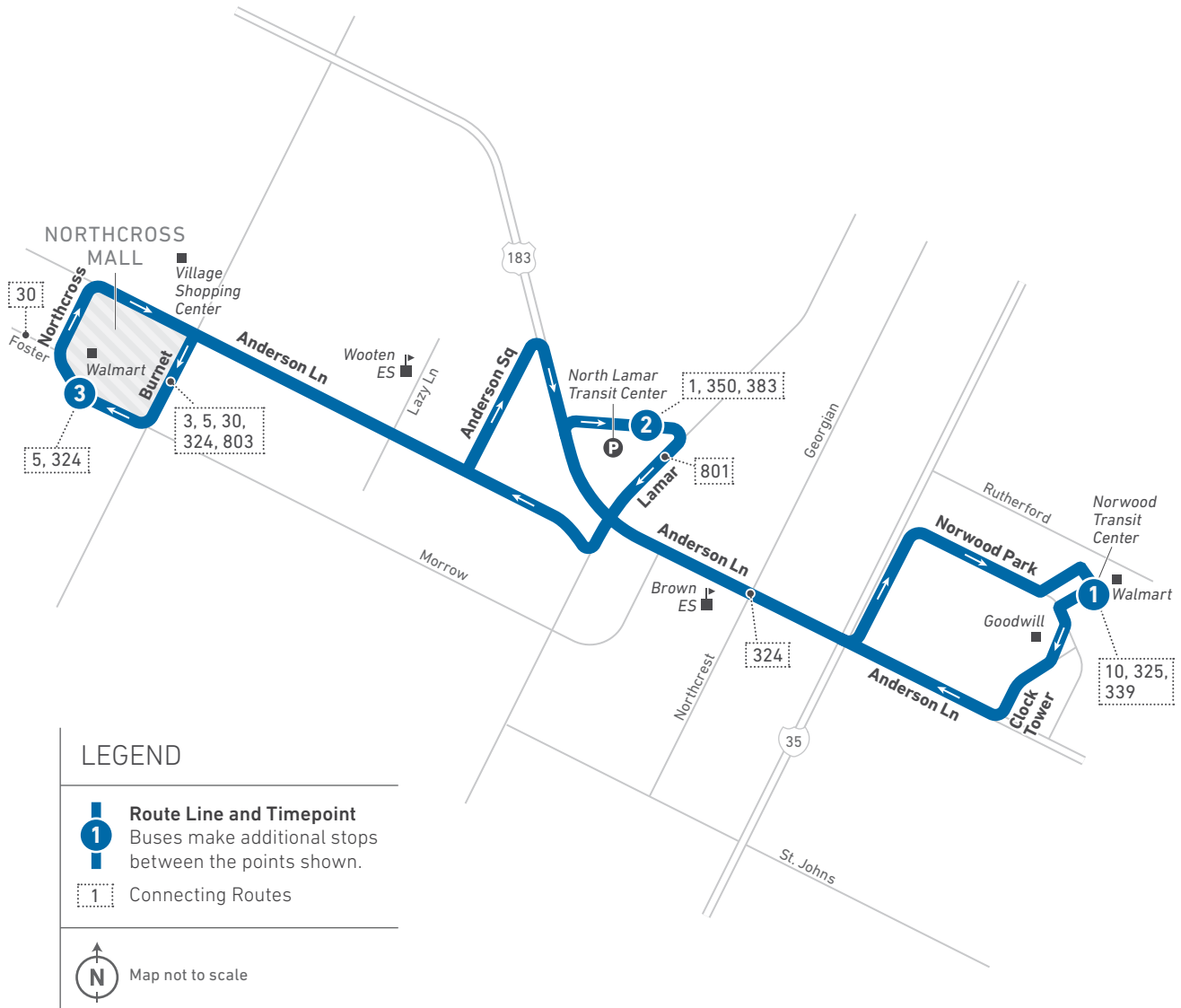
Hancock Center ③	Chicon at 7th ②	RBJ Center ①	To Router/Garage	RBJ Center ①	Chicon at 7th ②	Hancock Center ③	To Route/Garage
6:00	6:15	6:23		6:00	6:09	6:24	
6:30	6:45	6:53		6:30	6:39	6:54	
7:00	7:15	7:23		7:00	7:09	7:24	
7:30	7:45	7:53		7:30	7:39	7:54	
8:00	8:15	8:23		8:00	8:09	8:24	
8:30	8:45	8:53		8:29	8:38	8:53	
9:00	9:16	9:24		8:59	9:08	9:23	
9:30	9:46	9:54		9:30	9:39	9:55	
10:00	10:16	10:24		10:00	10:09	10:25	
10:30	10:46	10:54		10:30	10:39	10:55	
11:00	11:16	11:24		11:00	11:09	11:25	
11:30	11:46	11:54		11:30	11:39	11:55	
12:00	12:16	12:24		12:00	12:09	12:25	
12:30	12:46	12:54		12:30	12:39	12:55	
1:00	1:16	1:24		1:00	1:09	1:25	
1:30	1:46	1:54		1:30	1:39	1:55	
2:00	2:16	2:24		2:00	2:09	2:25	
2:30	2:46	2:54		2:30	2:39	2:55	
3:00	3:16	3:24		3:00	3:09	3:25	
3:30	3:46	3:54		3:30	3:39	3:55	
4:00	4:16	4:24		4:00	4:09	4:25	
4:30	4:46	4:54		4:30	4:39	4:55	
5:00	5:16	5:24		5:00	5:09	5:25	
5:30	5:46	5:54		5:30	5:39	5:55	
6:00	6:16	6:24		6:00	6:09	6:25	
6:30	6:46	6:54		6:32	6:41	6:57	
7:00	7:15	7:23		7:02	7:11	7:26	
7:30	7:45	7:53		7:30	7:39	7:54	
8:00	8:15	8:23		8:00	8:09	8:24	
8:30	8:45	8:53		8:30	8:39	8:54	
9:00	9:15	9:23		9:00	9:09	9:24	
9:30	9:45	9:53	G	9:30	9:39	9:54	
10:00	10:15	10:23	G	10:00	10:09	10:24	
10:30	10:45	10:53	G				

322 SUNDAYS / SOUTHBOUND

322 SUNDAYS / NORTHBOUND

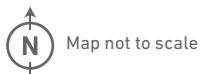
3 Hancock Center	2 Chicon at 7th	1 RBJ Center	To Route/Garage	1 RBJ Center	2 Chicon at 7th	3 Hancock Center	To Route/Garage
6:00	6:15	6:23		6:00	6:09	6:24	
6:30	6:45	6:53		6:30	6:39	6:54	
7:00	7:15	7:23		7:00	7:09	7:24	
7:30	7:45	7:53		7:30	7:39	7:54	
8:00	8:15	8:23		8:00	8:09	8:24	
8:30	8:45	8:53		8:30	8:39	8:54	
9:00	9:16	9:24		9:00	9:09	9:25	
9:30	9:46	9:54		9:30	9:39	9:55	
10:00	10:16	10:24		10:00	10:09	10:25	
10:30	10:46	10:54		10:30	10:39	10:55	
11:00	11:16	11:24		11:00	11:09	11:25	
11:30	11:46	11:54		11:30	11:39	11:55	
12:00	12:16	12:24		12:00	12:09	12:25	
12:30	12:46	12:54		12:30	12:39	12:55	
1:00	1:16	1:24		1:00	1:09	1:25	
1:30	1:46	1:54		1:30	1:39	1:55	
2:00	2:16	2:24		2:00	2:09	2:25	
2:30	2:46	2:54		2:30	2:39	2:55	
3:00	3:16	3:24		3:00	3:09	3:25	
3:30	3:46	3:54		3:30	3:39	3:55	
4:00	4:16	4:24		4:00	4:09	4:25	
4:30	4:46	4:54		4:30	4:39	4:55	
5:00	5:16	5:24		5:00	5:09	5:25	
5:30	5:46	5:54		5:30	5:39	5:55	
6:00	6:16	6:24		6:00	6:09	6:25	
6:30	6:46	6:54		6:30	6:39	6:55	
7:00	7:15	7:23		7:00	7:09	7:24	
7:30	7:45	7:53		7:30	7:39	7:54	
8:00	8:15	8:23		8:00	8:09	8:24	
8:30	8:45	8:53		8:30	8:39	8:54	
9:00	9:15	9:23	G	9:00	9:09	9:24	G
9:30	9:45	9:53	G				G

323 Anderson



LEGEND

- 1** Route Line and Timepoint
- 1** Buses make additional stops between the points shown.
- 1** Connecting Routes



Scan the QR code to see an online version of this route map.

DESTINATIONS

- Norwood Transit Center
- Walmart (Norwood, Northcross)
- Goodwill
- Brown Elementary School
- North Lamar Transit Center
- Wooten Elementary Center
- Northcross Mall
- Village Shopping Center

323 WEEKDAYS / WESTBOUND

323 WEEKDAYS / EASTBOUND

1 Norwood Transit Center (Bay 3)	2 North Lamar Transit Center (Bay 3)	3 Northcross	To Route/Garage	3 Northcross	2 North Lamar Transit Center (Bay 2)	1 Norwood Transit Center (Bay 2)	To Route/Garage
5:00	5:11	5:21		5:30	5:39	5:48	
5:30	5:41	5:51		6:00	6:10	6:20	
6:00	6:11	6:21		6:30	6:40	6:50	
6:30	6:41	6:51		7:00	7:10	7:20	
7:00	7:11	7:21		7:30	7:40	7:50	
7:30	7:41	7:51		8:00	8:10	8:20	
8:00	8:11	8:21		8:30	8:40	8:50	
8:30	8:41	8:51		9:00	9:09	9:19	
9:00	9:11	9:21		9:30	9:39	9:49	
9:30	9:41	9:51		10:00	10:09	10:19	
10:00	10:11	10:21		10:30	10:39	10:49	
10:30	10:41	10:51		11:00	11:09	11:19	
11:00	11:11	11:21		11:30	11:39	11:49	
11:30	11:41	11:51		12:00	12:09	12:19	
12:00	12:11	12:21		12:30	12:39	12:49	
12:30	12:41	12:51		1:00	1:09	1:19	
1:00	1:11	1:21		1:30	1:39	1:49	
1:30	1:41	1:51		2:00	2:09	2:19	
2:00	2:11	2:21		2:30	2:39	2:49	
2:30	2:41	2:51		3:00	3:09	3:19	
3:00	3:11	3:21		3:30	3:40	3:50	
3:30	3:40	3:50		4:00	4:10	4:20	
4:00	4:10	4:20		4:30	4:40	4:50	
4:30	4:40	4:50		5:00	5:10	5:20	
5:00	5:10	5:20		5:30	5:40	5:50	
5:30	5:40	5:50		6:00	6:10	6:20	
6:00	6:10	6:20		6:30	6:39	6:48	
6:30	6:40	6:50		7:00	7:09	7:18	
7:00	7:10	7:20		7:30	7:39	7:48	
7:30	7:40	7:50		8:00	8:09	8:18	
8:00	8:10	8:20		8:30	8:39	8:48	
8:30	8:40	8:50		9:00	9:09	9:18	
9:00	9:10	9:20		9:30	9:39	9:48	
9:30	9:40	9:50		10:00	10:09	10:18	
10:00	10:10	10:20		10:30	10:39	10:48	
10:30	10:40	10:50	G				G

323 SATURDAYS/WESTBOUND

323 SATURDAYS/EASTBOUND

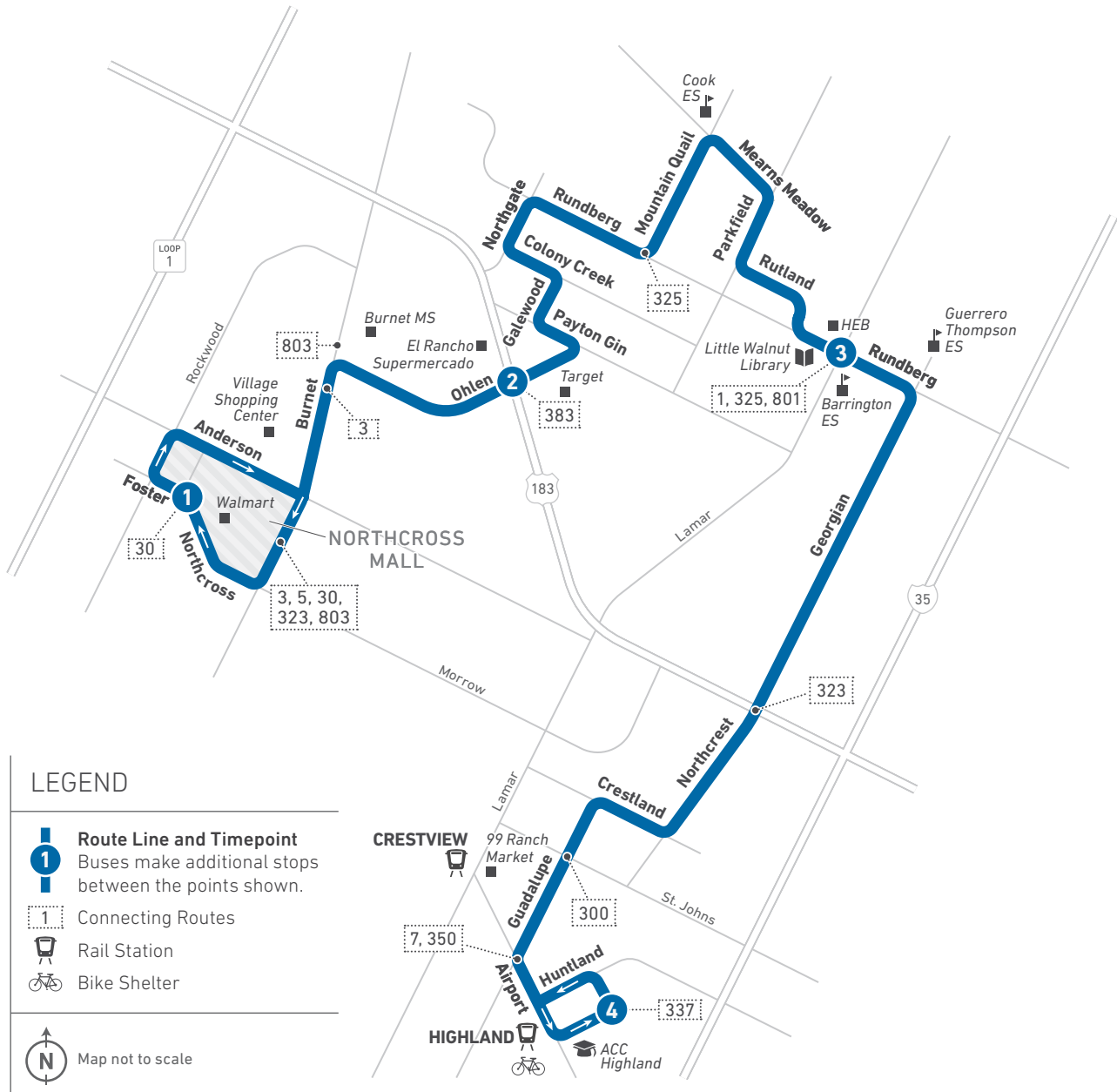
1 Norwood Transit Center (Bay 3)	2 North Lamar Transit Center (Bay 3)	3 Northcross	To Route/Garage	3 Northcross	2 North Lamar Transit Center (Bay 2)	1 Norwood Transit Center (Bay 2)	To Route/Garage
6:00	6:08	6:17		6:00	6:08	6:17	
6:30	6:38	6:47		6:30	6:38	6:47	
7:00	7:08	7:17		7:00	7:08	7:17	
7:30	7:38	7:47		7:30	7:38	7:47	
8:00	8:08	8:17		8:00	8:08	8:17	
8:30	8:38	8:47		8:30	8:38	8:47	
9:00	9:08	9:17		9:00	9:08	9:17	
9:30	9:39	9:49		9:30	9:39	9:49	
10:00	10:09	10:19		10:00	10:09	10:19	
10:30	10:39	10:49		10:30	10:39	10:49	
11:00	11:09	11:19		11:00	11:09	11:19	
11:30	11:39	11:49		11:30	11:39	11:49	
12:00	12:09	12:19		12:00	12:09	12:19	
12:30	12:39	12:49		12:30	12:39	12:49	
1:00	1:09	1:19		1:00	1:09	1:19	
1:30	1:39	1:49		1:30	1:39	1:49	
2:00	2:09	2:19		2:00	2:09	2:19	
2:30	2:39	2:49		2:30	2:39	2:49	
3:00	3:09	3:19		3:00	3:09	3:19	
3:30	3:39	3:49		3:30	3:39	3:49	
4:00	4:09	4:19		4:00	4:09	4:19	
4:30	4:39	4:49		4:30	4:39	4:49	
5:00	5:09	5:19		5:00	5:09	5:19	
5:30	5:39	5:49		5:30	5:39	5:49	
6:00	6:09	6:19		6:00	6:09	6:19	
6:30	6:38	6:47		6:30	6:38	6:47	
7:00	7:08	7:17		7:00	7:08	7:17	
7:30	7:38	7:47		7:30	7:38	7:47	
8:00	8:08	8:17		8:00	8:08	8:17	
8:30	8:38	8:47		8:30	8:38	8:47	
9:00	9:08	9:17		9:00	9:08	9:17	
9:30	9:38	9:47		9:30	9:38	9:47	
10:00	10:08	10:17		10:00	10:08	10:17	
10:30	10:38	10:47	G	10:30	10:38	10:47	G

323 SUNDAYS / WESTBOUND

323 SUNDAYS / EASTBOUND

1 Norwood Transit Center (Bay 3)	2 North Lamar Transit Center (Bay 3)	3 Northcross	To Route/Garage	3 Northcross	2 North Lamar Transit Center (Bay 2)	1 Norwood Transit Center (Bay 2)	To Route/Garage
6:00	6:08	6:17		6:00	6:08	6:17	
6:30	6:38	6:47		6:30	6:38	6:47	
7:00	7:08	7:17		7:00	7:08	7:17	
7:30	7:38	7:47		7:30	7:38	7:47	
8:00	8:08	8:17		8:00	8:08	8:17	
8:30	8:38	8:47		8:30	8:38	8:47	
9:00	9:08	9:17		9:00	9:08	9:17	
9:30	9:39	9:49		9:30	9:39	9:49	
10:00	10:09	10:19		10:00	10:09	10:19	
10:30	10:39	10:49		10:30	10:39	10:49	
11:00	11:09	11:19		11:00	11:09	11:19	
11:30	11:39	11:49		11:30	11:39	11:49	
12:00	12:09	12:19		12:00	12:09	12:19	
12:30	12:39	12:49		12:30	12:39	12:49	
1:00	1:09	1:19		1:00	1:09	1:19	
1:30	1:39	1:49		1:30	1:39	1:49	
2:00	2:09	2:19		2:00	2:09	2:19	
2:30	2:39	2:49		2:30	2:39	2:49	
3:00	3:09	3:19		3:00	3:09	3:19	
3:30	3:39	3:49		3:30	3:39	3:49	
4:00	4:09	4:19		4:00	4:09	4:19	
4:30	4:39	4:49		4:30	4:39	4:49	
5:00	5:09	5:19		5:00	5:09	5:19	
5:30	5:39	5:49		5:30	5:39	5:49	
6:00	6:09	6:19		6:00	6:09	6:19	
6:30	6:38	6:47		6:30	6:38	6:47	
7:00	7:08	7:17		7:00	7:08	7:17	
7:30	7:38	7:47		7:30	7:38	7:47	
8:00	8:08	8:17		8:00	8:08	8:17	
8:30	8:38	8:47		8:30	8:38	8:47	
9:00	9:08	9:17		9:00	9:08	9:17	
9:30	9:38	9:47	G	9:30	9:38	9:47	G

324 | Georgian/Ohlen



LEGEND

1 Route Line and Timepoint
Buses make additional stops between the points shown.

1 Connecting Routes

Rail Station

Bike Shelter

Map not to scale

DESTINATIONS

- Northcross Mall
- Walmart
- Village Shopping Center
- Burnet Middle School
- El Rancho Supermercado
- Target
- Cook Elementary School
- HEB
- Little Walnut Library
- Guerrero Thompson Elementary School
- Barrington Elementary School
- 99 Ranch Market
- ACC Highland
- Highland Station

NOTES

Route 324 is on long-term detour along Mearns Meadow Blvd. It will now travel along Parkfield and Rutland to connect to Rundberg Ln.



Scan the QR code to see an online version of this route map.

324 WEEKDAYS/EASTBOUND

324 WEEKDAYS/WESTBOUND

Foster at Northcross ①	Ohlen at Research ②	Rundberg at Lamar ③	ACC Highland ④	To Route/Garage	ACC Highland ④	Rundberg at Lamar ③	Ohlen at Research ②	Foster at Northcross ①	To Route/Garage
5:00	5:09	5:20	5:37		5:25	5:44	5:56	6:06	
5:30	5:39	5:50	6:07		5:55	6:14	6:26	6:36	
6:00	6:09	6:20	6:37		6:25	6:44	6:56	7:06	
6:30	6:39	6:50	7:07		6:55	7:14	7:27	7:38	
7:00	7:10	7:21	7:40		7:25	7:44	7:57	8:08	
7:30	7:40	7:51	8:10		7:55	8:14	8:27	8:38	
8:00	8:10	8:21	8:40		8:25	8:44	8:57	9:08	
8:30	8:40	8:51	9:10		8:55	9:14	9:27	9:38	
9:00	9:11	9:22	9:41		9:25	9:45	9:58	10:09	
9:30	9:41	9:52	10:11		9:55	10:15	10:28	10:39	
10:00	10:11	10:22	10:41		10:25	10:45	10:58	11:09	
10:30	10:41	10:52	11:11		10:55	11:15	11:28	11:39	
11:00	11:11	11:22	11:41		11:25	11:45	11:58	12:09	
11:30	11:41	11:52	12:11		11:55	12:15	12:28	12:39	
12:00	12:11	12:22	12:41		12:25	12:45	12:58	1:09	
12:30	12:41	12:52	1:11		12:55	1:15	1:28	1:39	
1:00	1:11	1:22	1:41		1:25	1:45	1:58	2:09	
1:30	1:41	1:52	2:11		1:55	2:15	2:28	2:39	
2:00	2:11	2:22	2:41		2:25	2:45	2:58	3:09	
2:30	2:41	2:52	3:11		2:55	3:15	3:28	3:39	
3:00	3:11	3:22	3:41		3:25	3:45	3:58	4:09	
3:30	3:41	3:52	4:11		3:55	4:15	4:28	4:39	
4:00	4:11	4:22	4:41		4:25	4:45	4:58	5:09	
4:30	4:41	4:52	5:11		4:55	5:15	5:28	5:39	
5:00	5:11	5:22	5:41		5:25	5:45	5:58	6:09	
5:30	5:41	5:52	6:11		5:55	6:15	6:28	6:39	
6:00	6:11	6:22	6:41		6:25	6:44	6:57	7:08	
6:30	6:41	6:52	7:11		6:55	7:14	7:27	7:38	
7:00	7:10	7:20	7:38		7:25	7:44	7:57	8:08	
7:30	7:40	7:50	8:08		7:55	8:14	8:27	8:38	
8:00	8:10	8:20	8:38		8:25	8:44	8:57	9:06	
8:30	8:40	8:50	9:08		8:55	9:14	9:27	9:36	
9:00	9:10	9:20	9:38		9:25	9:44	9:57	10:06	G
9:30	9:40	9:50	10:08		9:55	10:14	10:27	10:36	G
10:00	10:10	10:20	10:38		10:25	10:44	10:57	11:06	G
					10:55	11:14	11:27	11:36	G

324 SATURDAYS/EASTBOUND

1 Foster at Northcross	2 Ohlen at Research	3 Rundberg at Lamar	4 ACC Highland	To Route/Garage
6:00	6:08	6:18	6:35	
6:30	6:38	6:48	7:05	
7:00	7:08	7:18	7:35	
7:30	7:38	7:48	8:05	
8:00	8:08	8:18	8:35	
8:30	8:38	8:48	9:05	
9:00	9:11	9:22	9:40	
9:30	9:41	9:52	10:10	
10:00	10:11	10:22	10:40	
10:30	10:41	10:52	11:10	
11:00	11:11	11:22	11:40	
11:30	11:41	11:52	12:10	
12:00	12:11	12:22	12:40	
12:30	12:41	12:52	1:10	
1:00	1:11	1:22	1:40	
1:30	1:41	1:52	2:10	
2:00	2:11	2:22	2:40	
2:30	2:41	2:52	3:10	
3:00	3:11	3:22	3:40	
3:30	3:41	3:52	4:10	
4:00	4:11	4:22	4:40	
4:30	4:41	4:52	5:10	
5:00	5:11	5:22	5:40	
5:30	5:41	5:52	6:10	
6:00	6:09	6:19	6:36	
6:30	6:39	6:49	7:06	
7:00	7:09	7:19	7:36	
7:30	7:39	7:49	8:06	
8:00	8:09	8:19	8:36	
8:30	8:39	8:49	9:06	
9:00	9:09	9:19	9:36	
9:30	9:39	9:49	10:06	
10:00	10:09	10:19	10:36	

324 SATURDAYS/WESTBOUND

To Route/Garage	4 ACC Highland	3 Rundberg at Lamar	2 Ohlen at Research	1 Foster at Northcross
	6:45	7:01	7:14	7:23
	7:15	7:31	7:44	7:53
	7:45	8:01	8:14	8:23
	8:15	8:31	8:44	8:53
	8:45	9:01	9:14	9:23
	9:15	9:33	9:47	9:58
	9:45	10:03	10:17	10:28
	10:15	10:33	10:47	10:58
	10:45	11:03	11:17	11:28
	11:15	11:33	11:47	11:58
	11:45	12:03	12:17	12:28
	12:15	12:33	12:47	12:58
	12:45	1:03	1:17	1:28
	1:15	1:33	1:47	1:58
	1:45	2:03	2:17	2:28
	2:15	2:33	2:47	2:58
	2:45	3:03	3:17	3:28
	3:15	3:33	3:47	3:58
	3:45	4:03	4:17	4:28
	4:15	4:33	4:47	4:58
	4:45	5:03	5:17	5:28
	5:15	5:33	5:47	5:58
	5:45	6:03	6:17	6:28
	6:15	6:31	6:44	6:53
	6:45	7:01	7:14	7:23
	7:15	7:31	7:44	7:53
	7:45	8:01	8:14	8:23
	8:15	8:31	8:44	8:53
	8:45	9:01	9:14	9:23
	9:15	9:31	9:44	9:53
	9:45	10:01	10:14	10:23
	10:15	10:31	10:44	10:53
	10:45	11:01	11:14	11:23

324 SUNDAYS/EASTBOUND

6:00	6:09	6:19	6:36
6:30	6:39	6:49	7:06
7:00	7:09	7:19	7:36
7:30	7:39	7:49	8:06
8:00	8:09	8:19	8:36
8:30	8:39	8:49	9:06
9:00	9:09	9:19	9:36
9:30	9:39	9:49	10:06
10:00	10:09	10:19	10:36
10:30	10:39	10:49	11:06
11:00	11:11	11:22	11:40
11:30	11:41	11:52	12:10
12:00	12:11	12:22	12:40
12:30	12:41	12:52	1:10
1:00	1:11	1:22	1:40
1:30	1:41	1:52	2:10
2:00	2:11	2:22	2:40
2:30	2:41	2:52	3:10
3:00	3:11	3:22	3:40
3:30	3:41	3:52	4:10
4:00	4:11	4:22	4:40
4:30	4:41	4:52	5:10
5:00	5:11	5:22	5:40
5:30	5:41	5:52	6:10
6:00	6:10	6:20	6:37
6:30	6:40	6:50	7:07
7:00	7:10	7:20	7:37
7:30	7:40	7:50	8:07
8:00	8:10	8:20	8:37
8:30	8:40	8:50	9:07
9:00	9:10	9:20	9:37

324 SUNDAYS/WESTBOUND

6:45	7:01	7:14	7:23
7:15	7:31	7:44	7:53
7:45	8:01	8:14	8:23
8:15	8:31	8:44	8:53
8:45	9:01	9:14	9:23
9:15	9:31	9:44	9:53
9:45	10:01	10:14	10:23
10:15	10:31	10:44	10:53
10:45	11:01	11:14	11:23
11:15	11:33	11:47	11:58
11:45	12:03	12:17	12:28
12:15	12:33	12:47	12:58
12:45	1:03	1:17	1:28
1:15	1:33	1:47	1:58
1:45	2:03	2:17	2:28
2:15	2:33	2:47	2:58
2:45	3:03	3:17	3:28
3:15	3:33	3:47	3:58
3:45	4:03	4:17	4:28
4:15	4:33	4:47	4:58
4:45	5:03	5:17	5:28
5:15	5:33	5:47	5:58
5:45	6:03	6:17	6:28
6:15	6:31	6:44	6:53
6:45	7:01	7:14	7:23
7:15	7:31	7:44	7:53
7:45	8:01	8:14	8:23
8:15	8:31	8:44	8:53
8:45	9:01	9:14	9:23
9:15	9:31	9:44	9:53
9:45	10:01	10:14	10:23

325

Metric/Rundberg (WEEKDAY HIGH-FREQUENCY ROUTE)



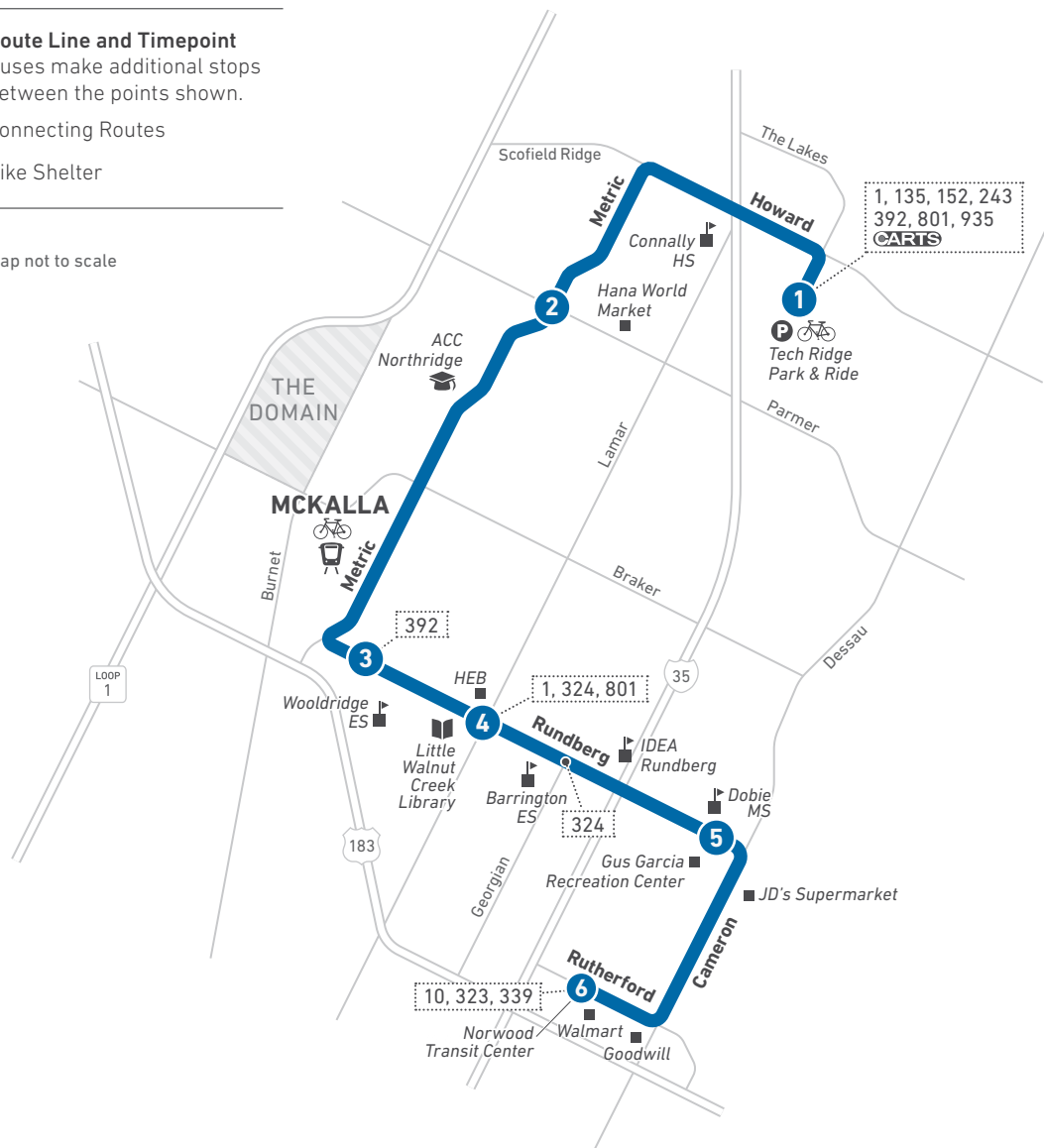
LEGEND

1 Route Line and Timepoint
Buses make additional stops between the points shown.

1 Connecting Routes

Bike Shelter

Map not to scale



Scan the QR code to see an online version of this route map.

DESTINATIONS

- Tech Ridge Park & Ride
- Connally High School
- Hana World Market
- ACC Northridge
- MCKALLA Station
- Woodridge Elementary School
- Little Walnut Creek Library
- HEB
- Barrington Elementary School
- IDEA Rundberg
- Dobie Middle School
- Gus Garcia Recreation Center
- JD's Supermarket
- Goodwill
- Walmart
- Norwood Transit Center

325 SATURDAYS/SOUTHBOUND

325 SATURDAYS/NORTHBOUND

1 Tech Ridge Park & Ride (Bay F)	2 Metric at Parmer	3 Rundberg at West Loop	4 Rundberg at Lamar	5 Rundberg at Marlborough	6 Norwood Transit Center (Bay C) To Route/Garage	6 Norwood Transit Center (Bay C)	5 Rundberg at Marlborough	4 Rundberg at Lamar	3 Rundberg at West Loop	2 Metric at Parmer	1 Tech Ridge Park & Ride (Bay F) To Route/Garage
6:00	6:12	6:26	6:31	6:38	6:43	6:00	6:07	6:14	6:18	6:31	6:40
6:30	6:42	6:56	7:01	7:08	7:13	6:30	6:37	6:44	6:48	7:01	7:10
7:00	7:12	7:26	7:31	7:38	7:43	7:00	7:07	7:14	7:18	7:31	7:40
7:30	7:42	7:56	8:01	8:08	8:13	7:30	7:37	7:44	7:48	8:01	8:10
8:00	8:12	8:26	8:31	8:38	8:43	8:00	8:07	8:14	8:18	8:31	8:40
8:30	8:42	8:56	9:01	9:08	9:13	8:30	8:37	8:44	8:48	9:01	9:10
9:00	9:12	9:26	9:31	9:41	9:47	9:00	9:07	9:16	9:20	9:33	9:42
9:30	9:42	9:56	10:02	10:11	10:17	9:30	9:37	9:46	9:50	10:03	10:12
10:00	10:12	10:26	10:32	10:41	10:47	10:00	10:07	10:16	10:20	10:33	10:42
10:30	10:42	10:56	11:02	11:11	11:17	10:30	10:37	10:46	10:50	11:03	11:12
11:00	11:12	11:26	11:32	11:41	11:47	11:00	11:07	11:16	11:20	11:33	11:42
11:30	11:42	11:56	12:02	12:11	12:17	11:30	11:37	11:46	11:50	12:03	12:12
12:00	12:12	12:26	12:32	12:41	12:47	12:00	12:07	12:17	12:21	12:34	12:43
12:30	12:42	12:56	1:02	1:11	1:17	12:30	12:37	12:47	12:51	1:04	1:13
1:00	1:12	1:26	1:32	1:41	1:47	1:00	1:07	1:17	1:21	1:34	1:43
1:30	1:42	1:56	2:02	2:11	2:17	1:30	1:37	1:47	1:51	2:04	2:13
2:00	2:12	2:26	2:32	2:41	2:47	2:00	2:07	2:17	2:21	2:34	2:43
2:30	2:42	2:56	3:02	3:11	3:17	2:30	2:37	2:47	2:51	3:04	3:13
3:00	3:12	3:26	3:32	3:41	3:47	3:00	3:07	3:17	3:21	3:34	3:43
3:30	3:42	3:56	4:02	4:11	4:17	3:30	3:37	3:47	3:51	4:04	4:13
4:00	4:12	4:26	4:32	4:41	4:47	4:00	4:07	4:17	4:21	4:34	4:43
4:30	4:42	4:56	5:02	5:11	5:17	4:30	4:37	4:47	4:51	5:04	5:13
5:00	5:12	5:26	5:32	5:41	5:47	5:00	5:07	5:17	5:21	5:34	5:43
5:30	5:42	5:56	6:02	6:11	6:17	5:30	5:37	5:47	5:51	6:04	6:13
6:00	6:12	6:26	6:32	6:41	6:47	6:00	6:07	6:16	6:21	6:34	6:43
6:30	6:42	6:56	7:02	7:11	7:17	6:30	6:37	6:46	6:51	7:04	7:13
7:00	7:11	7:25	7:30	7:38	7:44	7:00	7:07	7:16	7:21	7:34	7:43
7:30	7:41	7:55	8:00	8:08	8:14	7:30	7:37	7:46	7:51	8:04	8:13
8:00	8:11	8:25	8:30	8:38	8:44	8:00	8:07	8:15	8:19	8:32	8:41
8:30	8:41	8:55	9:00	9:08	9:14	8:30	8:37	8:45	8:49	9:02	9:11
9:00	9:11	9:25	9:30	9:38	9:44	9:00	9:07	9:15	9:19	9:32	9:41
9:30	9:41	9:55	10:00	10:08	10:14	9:30	9:37	9:45	9:49	10:02	10:11
10:00	10:11	10:25	10:30	10:38	10:44	10:00	10:07	10:15	10:19	10:32	10:41
10:30	10:41	10:55	11:00	11:08	11:14	10:30	10:37	10:45	10:49	11:02	11:11
11:00	11:11	11:25	11:30	11:38	11:44	11:00	11:07	11:15	11:19	11:32	11:41
11:30	11:41	11:55	12:00	12:08	12:14	11:30	11:37	11:45	11:49	12:02	12:10

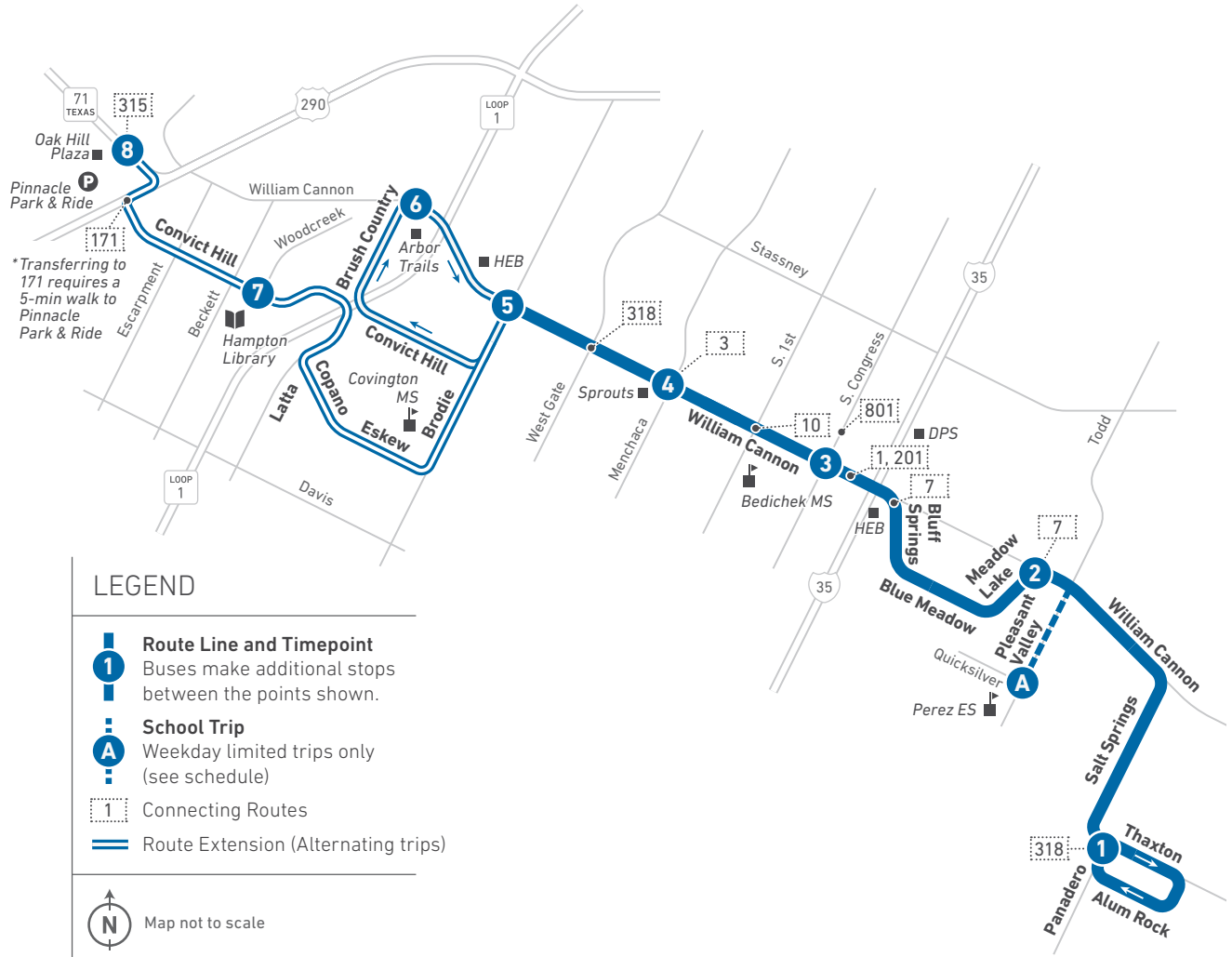
325 SUNDAYS / SOUTHBOUND

325 SUNDAYS / NORTHBOUND

1 Tech Ridge Park & Ride (Bay F)	2 Metric at Parmer	3 Rundberg at West Loop	4 Rundberg at Lamar	5 Rundberg at Marlborough	6 Norwood Transit Center (Bay C) To Route/Garage	6 Norwood Transit Center (Bay C)	5 Rundberg at Marlborough	4 Rundberg at Lamar	3 Rundberg at West Loop	2 Metric at Parmer	1 Tech Ridge Park & Ride (Bay F) To Route/Garage		
6:00	6:12	6:26	6:31	6:38	6:43	6:10	6:17	6:25	6:29	6:42	6:50		
6:30	6:42	6:56	7:01	7:08	7:13	6:40	6:47	6:55	6:59	7:12	7:20		
7:00	7:12	7:26	7:31	7:38	7:43	7:10	7:17	7:25	7:29	7:42	7:50		
7:30	7:42	7:56	8:01	8:08	8:13	7:40	7:47	7:55	7:59	8:12	8:20		
8:00	8:12	8:26	8:31	8:38	8:43	8:10	8:17	8:25	8:29	8:42	8:50		
8:30	8:42	8:56	9:01	9:08	9:13	8:40	8:47	8:55	8:59	9:12	9:20		
9:00	9:12	9:26	9:31	9:38	9:43	9:10	9:17	9:25	9:29	9:42	9:50		
9:30	9:42	9:56	10:01	10:08	10:13	9:40	9:47	9:55	9:59	10:12	10:20		
10:00	10:12	10:26	10:31	10:38	10:43	10:10	10:17	10:27	10:32	10:45	10:54		
10:30	10:42	10:56	11:01	11:08	11:13	10:40	10:47	10:57	11:02	11:15	11:24		
11:00	11:12	11:26	11:31	11:40	11:46	11:10	11:17	11:27	11:32	11:45	11:54		
11:30	11:42	11:56	12:01	12:10	12:16	11:40	11:47	11:57	12:02	12:15	12:24		
12:00	12:12	12:26	12:31	12:40	12:46	12:10	12:17	12:27	12:32	12:45	12:54		
12:30	12:42	12:56	1:01	1:10	1:16	12:40	12:47	12:57	1:02	1:15	1:24		
1:00	1:12	1:26	1:31	1:40	1:46	1:10	1:17	1:27	1:32	1:45	1:54		
1:30	1:42	1:56	2:01	2:10	2:16	1:40	1:47	1:57	2:02	2:15	2:24		
2:00	2:12	2:26	2:31	2:40	2:46	2:10	2:17	2:27	2:32	2:45	2:54		
2:30	2:42	2:56	3:01	3:10	3:16	2:40	2:47	2:57	3:02	3:15	3:24		
3:00	3:12	3:26	3:31	3:40	3:46	3:10	3:17	3:27	3:32	3:45	3:54		
3:30	3:42	3:56	4:01	4:10	4:16	3:40	3:47	3:57	4:02	4:15	4:24		
4:00	4:12	4:26	4:31	4:40	4:46	4:10	4:17	4:27	4:32	4:45	4:54		
4:30	4:42	4:56	5:01	5:10	5:16	4:40	4:47	4:57	5:02	5:15	5:24		
5:00	5:12	5:26	5:31	5:40	5:46	5:10	5:17	5:27	5:32	5:45	5:54		
5:30	5:42	5:56	6:01	6:10	6:16	5:40	5:47	5:57	6:02	6:15	6:24		
6:00	6:11	6:25	6:30	6:38	6:44	6:10	6:17	6:25	6:29	6:42	6:50		
6:30	6:41	6:55	7:00	7:08	7:14	6:40	6:47	6:55	6:59	7:12	7:20		
7:00	7:11	7:25	7:30	7:38	7:44	7:10	7:17	7:25	7:29	7:42	7:50		
7:30	7:41	7:55	8:00	8:08	8:14	7:40	7:47	7:55	7:59	8:12	8:20		
8:00	8:11	8:25	8:30	8:38	8:44	8:10	8:17	8:25	8:29	8:42	8:50		
8:30	8:41	8:55	9:00	9:08	9:14	8:40	8:47	8:55	8:59	9:12	9:20		
9:00	9:11	9:25	9:30	9:38	9:44	9:10	9:17	9:25	9:29	9:42	9:50		
9:30	9:41	9:55	10:00	10:08	10:14	9:40	9:47	9:55	9:59	10:12	10:20		
10:00	10:11	10:25	10:30	10:38	10:44	G	10:10	10:17	10:25	10:29	10:42	10:50	G
10:30	10:41	10:55	11:00	11:08	11:14	G	10:40	10:47	10:55	10:59	11:12	11:20	G

333

William Cannon (WEEKDAY HIGH-FREQUENCY ROUTE)



Scan the QR code to see an online version of this route map.

DESTINATIONS

- Perez Elementary School
- HEB (Brodie, Bluff Springs)
- Department of Public Safety
- Bedichek Middle School
- Sprouts
- Oak Hill Plaza
- Hampton Library
- Arbor Trails
- Covington Middle School
- Hampton Library
- Oak Hill Plaza
- Pinnacle Park & Ride

NOTES

- School trips only operate during the school year and are suspended during summer vacation. (See schedule)
- Route 333 William Cannon is part of the High-Frequency Network between Broad Brook (near McKinney Falls Pkwy.) and Brodie/Bannockburn. Alternating trips on Route 333 continues on Eskew and Convict Hill to Oak Hill Plaza. That portion of the route operates on 30-minute frequencies (60 minutes on Saturdays and Sundays). Customers can identify the final destination of a particular trip by reading the headsign on the bus. Trips that end at Brodie/Bannockburn will display "333 Brush Country," and trips that continue to Oak Hill Plaza will display "333 Oak Hill."

333 SATURDAYS/WESTBOUND

333 SATURDAYS/EASTBOUND

1 Panadero at Thaxton	2 William Cannon at Meadow Lake	3 William Cannon at S. Congress	4 William Cannon at Menchaca	5 William Cannon at Brodie	6 Brush Country at William Cannon	7 Convict Hill at Woodcreek	8 Oak Hill Plaza	To Route/Garage	8 Oak Hill Plaza	7 Convict Hill at Woodcreek	6 Brush Country at William Cannon	5 William Cannon at Brodie	4 William Cannon at Menchaca	3 William Cannon at S. Congress	2 William Cannon at Meadow Lake	1 Panadero at Thaxton	To Route/Garage
5:52	5:58	6:08	6:15	6:20	6:26	—	—		5:53	6:05	—	6:15	6:20	6:26	6:33	6:40	
6:32	6:38	6:48	6:55	7:00	—	7:07	7:15		—	—	6:40	6:45	6:50	6:56	7:03	7:10	
7:02	7:08	7:18	7:25	7:30	7:36	—	—		6:53	7:05	—	7:15	7:20	7:26	7:33	7:40	
7:32	7:38	7:48	7:55	8:00	—	8:07	8:15		—	—	7:40	7:45	7:50	7:56	8:03	8:10	
8:02	8:08	8:18	8:25	8:30	8:36	—	—		7:53	8:05	—	8:15	8:20	8:26	8:33	8:40	
8:28	8:36	8:46	8:55	9:01	—	9:09	9:18		—	—	8:40	8:45	8:50	8:56	9:03	9:10	
8:58	9:06	9:16	9:25	9:31	9:37	—	—		8:50	9:04	—	9:15	9:21	9:29	9:38	9:46	
9:28	9:36	9:46	9:55	10:01	—	10:09	10:18		—	—	9:39	9:45	9:51	9:59	10:08	10:16	
9:58	10:06	10:16	10:25	10:31	10:37	—	—		9:50	10:04	—	10:15	10:21	10:29	10:38	10:46	
10:28	10:36	10:46	10:55	11:01	—	11:09	11:18		—	—	10:39	10:45	10:51	10:59	11:08	11:16	
10:58	11:06	11:16	11:25	11:31	11:37	—	—		10:50	11:04	—	11:15	11:21	11:29	11:38	11:46	
11:28	11:36	11:46	11:55	12:01	—	12:09	12:18		—	—	11:39	11:45	11:51	11:59	12:08	12:16	
11:58	12:06	12:16	12:25	12:31	12:37	—	—		11:50	12:04	—	12:15	12:21	12:29	12:38	12:46	
12:28	12:36	12:46	12:55	1:01	—	1:09	1:18		—	—	12:39	12:45	12:51	12:59	1:08	1:16	
12:58	1:06	1:16	1:25	1:31	1:37	—	—		12:50	1:04	—	1:15	1:21	1:29	1:38	1:46	
1:28	1:36	1:46	1:55	2:01	—	2:09	2:18		—	—	1:39	1:45	1:51	1:59	2:08	2:16	
1:58	2:06	2:16	2:25	2:31	2:37	—	—		1:50	2:04	—	2:15	2:21	2:29	2:38	2:46	
2:28	2:36	2:46	2:55	3:01	—	3:09	3:18		—	—	2:39	2:45	2:51	2:59	3:08	3:16	
2:58	3:06	3:16	3:25	3:31	3:37	—	—		2:50	3:04	—	3:15	3:21	3:29	3:38	3:46	
3:28	3:36	3:46	3:55	4:01	—	4:09	4:18		—	—	3:39	3:45	3:51	3:59	4:08	4:16	
3:58	4:06	4:16	4:25	4:31	4:37	—	—		3:50	4:04	—	4:15	4:21	4:29	4:38	4:46	
4:28	4:36	4:46	4:55	5:01	—	5:09	5:18		—	—	4:39	4:45	4:51	4:59	5:08	5:16	
4:58	5:06	5:16	5:25	5:31	5:37	—	—		4:50	5:04	—	5:15	5:21	5:29	5:38	5:46	
5:30	5:37	5:47	5:55	6:01	—	6:09	6:18		—	—	5:39	5:45	5:51	5:59	6:08	6:16	
6:00	6:07	6:17	6:25	6:31	6:37	—	—		5:50	6:04	—	6:15	6:21	6:29	6:38	6:46	
6:30	6:37	6:47	6:55	7:01	—	7:09	7:18		—	—	6:40	6:45	6:51	6:58	7:06	7:14	
7:00	7:07	7:17	7:25	7:31	7:37	—	—		6:51	7:04	—	7:15	7:21	7:28	7:36	7:44	
7:30	7:37	7:47	7:55	8:01	—	8:09	8:18		—	—	7:40	7:45	7:51	7:58	8:06	8:14	
8:00	8:07	8:16	8:23	8:28	8:34	—	—		7:53	8:05	—	8:15	8:20	8:26	8:33	8:40	
8:30	8:37	8:46	8:53	8:58	—	9:06	9:14	G	—	—	8:40	8:45	8:50	8:56	9:03	9:10	
9:00	9:07	9:16	9:23	9:28	9:34	—	—		8:53	9:05	—	9:15	9:20	9:26	9:33	9:40	
9:30	9:37	9:46	9:53	9:58	10:04	—	—		—	—	9:40	9:45	9:50	9:56	10:03	10:10	
10:00	10:07	10:16	10:23	10:28	10:34	—	—		—	—	10:10	10:15	10:20	10:26	10:33	10:40	
10:30	10:37	10:46	10:53	10:58	11:04	—	—		—	—	10:40	10:45	10:50	10:56	11:03	11:10	G
11:00	11:07	11:16	11:23	11:28	11:34	—	—		—	—	11:10	11:15	11:20	11:26	11:33	11:40	G
									—	—	11:40	11:45	11:50	11:56	12:03	12:10	G

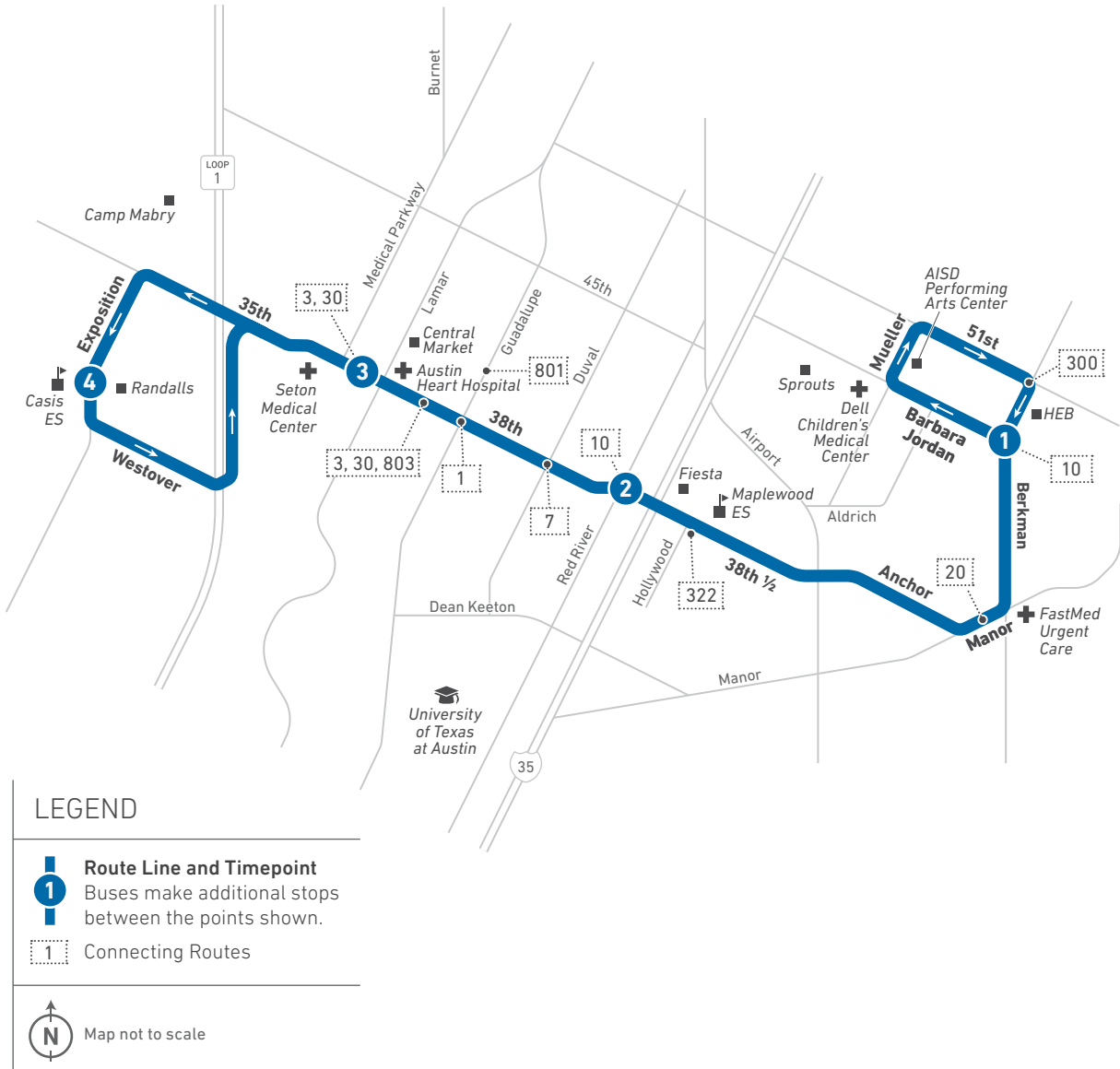
333 SUNDAYS / WESTBOUND

333 SUNDAYS / EASTBOUND

1	2	3	4	5	6	7	8	To Route/Garage	8	7	6	5	4	3	2	1	To Route/Garage
Panadero at Thaxton	William Cannon at Meadow Lake	William Cannon at S. Congress	William Cannon at Menchaca	William Cannon at Brodie	Brush Country at William Cannon	Convict Hill at Woodcreek	Oak Hill Plaza		Oak Hill Plaza	Convict Hill at Woodcreek	Brush Country at William Cannon	William Cannon at Brodie	William Cannon at Menchaca	William Cannon at S. Congress	William Cannon at Meadow Lake	Panadero at Thaxton	
6:00	6:06	6:15	6:22	6:27	6:33	—	—		5:53	6:05	—	6:15	6:20	6:26	6:33	6:40	
6:30	6:36	6:45	6:52	6:57	—	7:04	7:12		—	—	6:40	6:45	6:50	6:56	7:03	7:10	
7:00	7:06	7:15	7:22	7:27	7:33	—	—		6:53	7:05	—	7:15	7:20	7:26	7:33	7:40	
7:30	7:36	7:45	7:52	7:57	—	8:04	8:12		—	—	7:40	7:45	7:50	7:56	8:03	8:10	
8:00	8:06	8:15	8:22	8:27	8:33	—	—		7:53	8:05	—	8:15	8:20	8:26	8:33	8:40	
8:30	8:36	8:45	8:52	8:57	—	9:04	9:12		—	—	8:40	8:45	8:50	8:56	9:03	9:10	
9:00	9:07	9:17	9:25	9:31	9:37	—	—		8:50	9:04	—	9:15	9:21	9:28	9:36	9:44	
9:30	9:37	9:47	9:55	10:01	—	10:09	10:18		—	—	9:39	9:45	9:51	9:58	10:06	10:14	
10:00	10:07	10:17	10:25	10:31	10:37	—	—		9:50	10:04	—	10:15	10:21	10:28	10:36	10:44	
10:30	10:37	10:47	10:55	11:01	—	11:09	11:18		—	—	10:39	10:45	10:51	10:58	11:06	11:14	
11:00	11:07	11:17	11:25	11:31	11:37	—	—		10:50	11:04	—	11:15	11:21	11:28	11:36	11:44	
11:30	11:37	11:47	11:55	12:01	—	12:09	12:18		—	—	11:39	11:45	11:51	11:58	12:06	12:14	
12:00	12:07	12:17	12:25	12:31	12:37	—	—		11:50	12:04	—	12:15	12:21	12:28	12:36	12:44	
12:30	12:37	12:47	12:55	1:01	—	1:09	1:18		—	—	12:39	12:45	12:51	12:58	1:06	1:14	
1:00	1:07	1:17	1:25	1:31	1:37	—	—		12:50	1:04	—	1:15	1:21	1:28	1:36	1:44	
1:30	1:37	1:47	1:55	2:01	—	2:09	2:18		—	—	1:39	1:45	1:51	1:58	2:06	2:14	
2:00	2:07	2:17	2:25	2:31	2:37	—	—		1:50	2:04	—	2:15	2:21	2:28	2:36	2:44	
2:30	2:37	2:47	2:55	3:01	—	3:09	3:18		—	—	2:39	2:45	2:51	2:58	3:06	3:14	
3:00	3:07	3:17	3:25	3:31	3:37	—	—		2:50	3:04	—	3:15	3:21	3:28	3:36	3:44	
3:30	3:37	3:47	3:55	4:01	—	4:09	4:18		—	—	3:39	3:45	3:51	3:58	4:06	4:14	
4:00	4:07	4:17	4:25	4:31	4:37	—	—		3:50	4:04	—	4:15	4:21	4:28	4:36	4:44	
4:30	4:37	4:47	4:55	5:01	—	5:09	5:18		—	—	4:39	4:45	4:51	4:58	5:06	5:14	
5:00	5:07	5:17	5:25	5:31	5:37	—	—		4:50	5:04	—	5:15	5:21	5:28	5:36	5:44	
5:30	5:37	5:47	5:55	6:01	—	6:09	6:18		—	—	5:39	5:45	5:51	5:58	6:06	6:14	
6:00	6:07	6:17	6:25	6:31	6:37	—	—		5:50	6:04	—	6:15	6:21	6:28	6:36	6:44	
6:30	6:36	6:45	6:52	6:57	—	7:04	7:12		—	—	6:40	6:45	6:50	6:56	7:03	7:10	
7:00	7:06	7:15	7:22	7:27	7:33	—	—		6:53	7:05	—	7:15	7:20	7:26	7:33	7:40	
7:30	7:36	7:45	7:52	7:57	—	8:04	8:12		—	—	7:40	7:45	7:50	7:56	8:03	8:10	
8:00	8:06	8:15	8:22	8:27	8:33	—	—		7:53	8:05	—	8:15	8:20	8:26	8:33	8:40	
8:30	8:36	8:45	8:52	8:57	—	9:04	9:12	G	—	—	8:40	8:45	8:50	8:56	9:03	9:10	
9:00	9:06	9:15	9:22	9:27	9:33	—	—		8:53	9:05	—	9:15	9:20	9:26	9:33	9:40	
9:30	9:36	9:45	9:52	9:57	10:03	—	—		—	—	9:40	9:45	9:50	9:56	10:03	10:10	
10:00	10:06	10:15	10:22	10:27	10:33	—	—		—	—	10:10	10:15	10:20	10:26	10:33	10:40	G
10:30	10:36	10:45	10:52	10:57	11:03	—	—	G	—	—	10:40	10:45	10:50	10:56	11:03	11:10	G

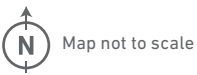
335

35th/38th Street



LEGEND

- 1** **Route Line and Timepoint**
Buses make additional stops between the points shown.
- Connecting Routes**



Scan the QR code to see an online version of this route map.

DESTINATIONS

- HEB
- AISD Performing Arts Center
- Dell Children's Medical Center
- Sprouts
- FastMed Urgent Care
- Maplewood Elementary School
- Fiesta
- Austin Heart Hospital
- Central Market
- Seton Medical Center
- Camp Mabry
- Casis Elementary School
- Randalls

335 WEEKDAYS / WESTBOUND

335 WEEKDAYS / EASTBOUND

1 Berkman at Barbara Jordan	2 38 1/2 at Red River	3 38th at Medical Pkwy	4 Casis Elementary	To Route/Garage	4 Casis Elementary	3 38th at Medical Pkwy	2 38 1/2 at Red River	1 Berkman at Barbara Jordan	To Route/Garage
5:00	5:14	5:21	5:29		5:40	5:50	5:55	6:12	
5:30	5:44	5:51	5:59		6:10	6:20	6:25	6:42	
6:00	6:14	6:21	6:29		6:40	6:52	6:58	7:16	
6:30	6:44	6:51	6:59		7:10	7:22	7:28	7:46	
7:00	7:14	7:21	7:29		7:40	7:52	7:58	8:16	
7:30	7:44	7:51	7:59		8:10	8:22	8:28	8:46	
8:00	8:14	8:21	8:29		8:40	8:52	8:58	9:16	
8:30	8:44	8:51	8:59		9:10	9:21	9:27	9:44	
9:00	9:14	9:21	9:29		9:40	9:51	9:57	10:14	
9:30	9:44	9:51	9:59		10:10	10:21	10:27	10:44	
10:00	10:14	10:21	10:29		10:40	10:51	10:57	11:14	
10:30	10:44	10:51	10:59		11:10	11:21	11:27	11:44	
11:00	11:14	11:21	11:29		11:40	11:51	11:57	12:14	
11:30	11:44	11:51	11:59		12:10	12:21	12:27	12:44	
12:00	12:14	12:21	12:29		12:40	12:51	12:57	1:14	
12:30	12:44	12:51	12:59		1:10	1:21	1:27	1:44	
1:00	1:14	1:21	1:29		1:40	1:51	1:57	2:14	
1:30	1:44	1:51	1:59		2:10	2:21	2:27	2:44	
2:00	2:15	2:23	2:31		2:40	2:51	2:57	3:14	
2:30	2:45	2:53	3:01		3:10	3:21	3:27	3:44	
3:00	3:15	3:23	3:31		3:40	3:51	3:57	4:14	
3:30	3:45	3:53	4:01		4:10	4:23	4:32	4:51	
4:00	4:15	4:23	4:31		4:40	4:53	5:02	5:21	
4:30	4:45	4:53	5:01		5:10	5:23	5:32	5:51	
5:00	5:15	5:23	5:31		5:40	5:53	6:02	6:21	
5:30	5:45	5:53	6:01		6:10	6:23	6:32	6:51	
6:00	6:14	6:22	6:30		6:40	6:52	6:57	7:15	
6:30	6:44	6:52	7:00		7:10	7:22	7:27	7:45	
7:00	7:14	7:22	7:30		7:40	7:52	7:57	8:15	
7:30	7:44	7:52	8:00		8:10	8:20	8:24	8:41	
8:00	8:13	8:20	8:28		8:40	8:50	8:54	9:11	
8:30	8:43	8:50	8:58		9:10	9:20	9:24	9:41	
9:00	9:13	9:20	9:28		9:40	9:50	9:54	10:11	
9:30	9:43	9:50	9:58		10:10	10:20	10:24	10:41	
10:00	10:13	10:20	10:28		10:40	10:50	10:54	11:11	
10:30	10:43	10:50	10:58		11:10	11:20	11:24	11:41	G
11:00	11:13	11:20	11:28		11:40	11:50	11:54	12:11	G
11:30	11:43	11:50	11:58	G					

335 SATURDAYS/WESTBOUND

335 SATURDAYS/EASTBOUND

1 Berkman at Barbara Jordan	2 38 1/2 at Red River	3 38th at Medical Pkwy	4 Casis Elementary	To Route/Garage	4 Casis Elementary	3 38th at Medical Pkwy	2 38 1/2 at Red River	1 Berkman at Barbara Jordan	To Route/Garage
6:00	6:13	6:20	6:29		6:35	6:45	6:49	7:06	
6:30	6:43	6:50	6:59		7:05	7:15	7:19	7:36	
7:00	7:13	7:20	7:29		7:35	7:45	7:49	8:06	
7:30	7:43	7:50	7:59		8:05	8:15	8:19	8:36	
8:00	8:13	8:20	8:29		8:35	8:45	8:49	9:06	
8:30	8:43	8:50	8:59		9:05	9:16	9:21	9:39	
9:00	9:14	9:22	9:32		9:35	9:46	9:51	10:09	
9:30	9:44	9:52	10:02		10:05	10:16	10:21	10:39	
10:00	10:14	10:22	10:32		10:35	10:46	10:51	11:09	
10:30	10:44	10:52	11:02		11:05	11:16	11:21	11:39	
11:00	11:14	11:22	11:32		11:35	11:46	11:51	12:09	
11:30	11:44	11:52	12:02		12:05	12:16	12:21	12:39	
12:00	12:14	12:22	12:32		12:35	12:46	12:51	1:09	
12:30	12:44	12:52	1:02		1:05	1:16	1:21	1:39	
1:00	1:14	1:22	1:32		1:35	1:46	1:51	2:09	
1:30	1:44	1:52	2:02		2:05	2:16	2:21	2:39	
2:00	2:14	2:22	2:32		2:35	2:46	2:51	3:09	
2:30	2:44	2:52	3:02		3:05	3:16	3:21	3:39	
3:00	3:14	3:22	3:32		3:35	3:46	3:51	4:09	
3:30	3:44	3:52	4:02		4:05	4:16	4:21	4:39	
4:00	4:14	4:22	4:32		4:35	4:46	4:51	5:09	
4:30	4:44	4:52	5:02		5:05	5:16	5:21	5:39	
5:00	5:14	5:22	5:32		5:35	5:46	5:51	6:09	
5:30	5:44	5:52	6:02		6:05	6:16	6:21	6:39	
6:00	6:14	6:22	6:32		6:35	6:46	6:51	7:09	
6:30	6:44	6:52	7:02		7:05	7:15	7:19	7:36	
7:00	7:13	7:20	7:29		7:35	7:45	7:49	8:06	
7:30	7:43	7:50	7:59		8:05	8:15	8:19	8:36	
8:00	8:13	8:20	8:29		8:35	8:45	8:49	9:06	
8:30	8:43	8:50	8:59		9:05	9:15	9:19	9:36	
9:00	9:13	9:20	9:29		9:35	9:45	9:49	10:06	
9:30	9:43	9:50	9:59		10:05	10:15	10:19	10:36	
10:00	10:13	10:20	10:29		10:35	10:45	10:49	11:06	
10:30	10:43	10:50	10:59		11:05	11:15	11:19	11:36	G
11:00	11:13	11:20	11:29		11:35	11:45	11:49	12:06	G
11:30	11:43	11:50	11:59	G					

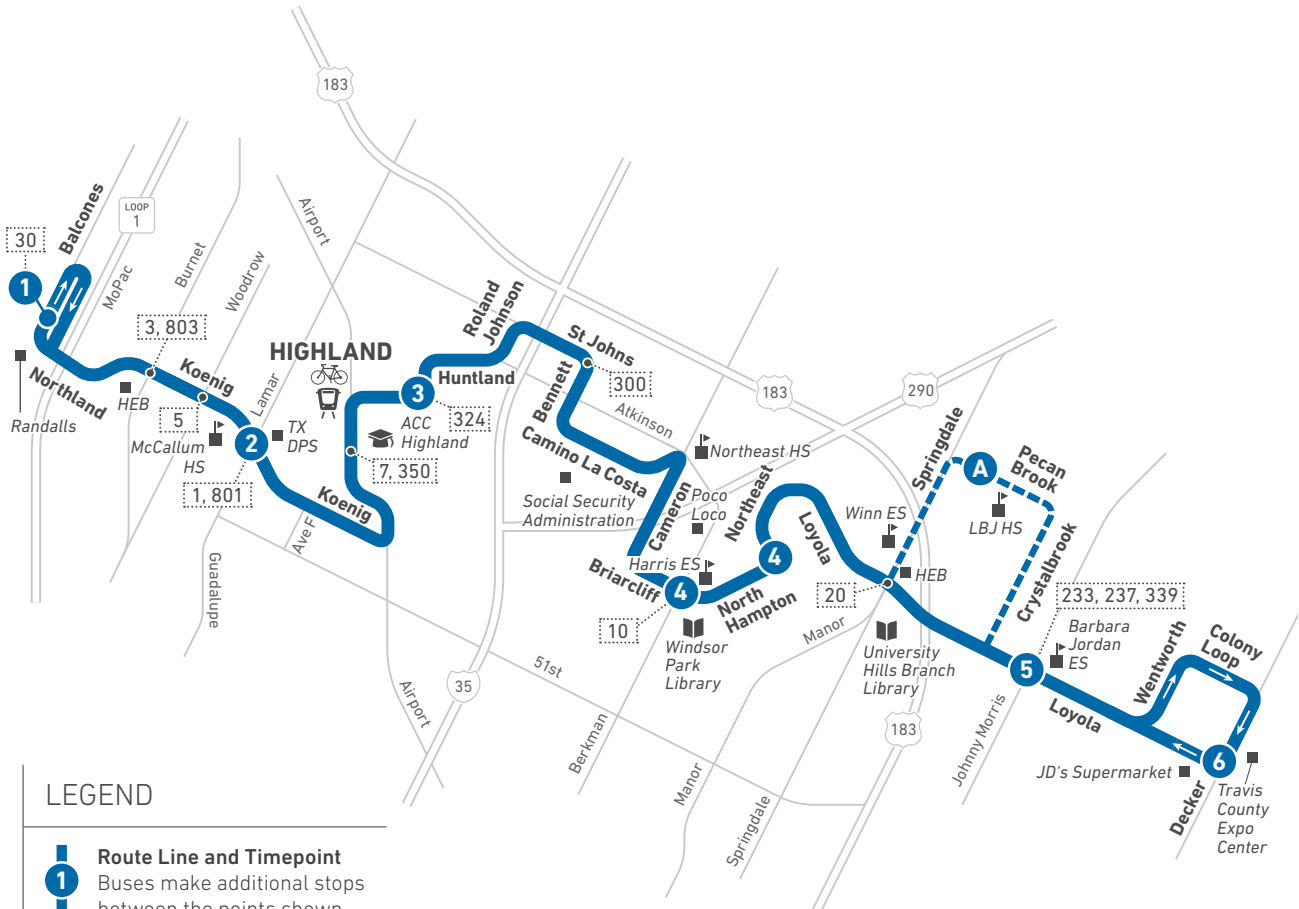
335 SUNDAYS / WESTBOUND

335 SUNDAYS / EASTBOUND

1 Berkman at Barbara Jordan	2 38 1/2 at Red River	3 38th at Medical Pkwy	4 Casis Elementary	To Route/Garage	4 Casis Elementary	3 38th at Medical Pkwy	2 38 1/2 at Red River	1 Berkman at Barbara Jordan	To Route/Garage
6:00	6:13	6:20	6:27		6:35	6:42	6:47	6:56	
6:30	6:43	6:50	6:57		7:05	7:12	7:17	7:26	
7:00	7:13	7:20	7:27		7:35	7:42	7:47	7:56	
7:30	7:43	7:50	7:57		8:05	8:12	8:17	8:26	
8:00	8:13	8:20	8:27		8:35	8:42	8:47	8:56	
8:30	8:43	8:50	8:57		9:05	9:12	9:17	9:26	
9:00	9:13	9:20	9:27		9:35	9:42	9:47	9:56	
9:30	9:43	9:50	9:57		10:05	10:13	10:19	10:30	
10:00	10:13	10:21	10:29		10:35	10:43	10:49	11:00	
10:30	10:43	10:51	10:59		11:05	11:13	11:19	11:30	
11:00	11:13	11:21	11:29		11:35	11:43	11:49	12:00	
11:30	11:43	11:51	11:59		12:05	12:13	12:19	12:30	
12:00	12:13	12:21	12:29		12:35	12:43	12:49	1:00	
12:30	12:43	12:51	12:59		1:05	1:13	1:19	1:30	
1:00	1:13	1:21	1:29		1:35	1:43	1:49	2:00	
1:30	1:43	1:51	1:59		2:05	2:13	2:19	2:30	
2:00	2:13	2:21	2:29		2:35	2:43	2:49	3:00	
2:30	2:43	2:51	2:59		3:05	3:13	3:19	3:30	
3:00	3:13	3:21	3:29		3:35	3:43	3:49	4:00	
3:30	3:43	3:51	3:59		4:05	4:13	4:19	4:30	
4:00	4:13	4:21	4:29		4:35	4:43	4:49	5:00	
4:30	4:43	4:51	4:59		5:05	5:13	5:19	5:30	
5:00	5:13	5:21	5:29		5:35	5:43	5:49	6:00	
5:30	5:43	5:51	5:59		6:05	6:13	6:19	6:30	
6:00	6:13	6:21	6:29		6:35	6:44	6:50	7:00	
6:30	6:43	6:50	6:57		7:05	7:14	7:20	7:30	
7:00	7:13	7:20	7:27		7:35	7:44	7:50	8:00	
7:30	7:43	7:50	7:57		8:05	8:14	8:20	8:30	
8:00	8:13	8:20	8:27		8:35	8:44	8:50	9:00	
8:30	8:43	8:50	8:57		9:05	9:14	9:20	9:30	
9:00	9:13	9:20	9:27		9:35	9:44	9:50	10:00	
9:30	9:43	9:50	9:57		10:05	10:14	10:20	10:30	G
10:00	10:13	10:20	10:27		10:35	10:44	10:50	11:00	G
10:30	10:43	10:50	10:57	G					

337

Koenig/Colony Park (WEEKDAY HIGH-FREQUENCY ROUTE)



LEGEND

- Route Line and Timepoint**
- Buses make additional stops between the points shown.
- School Trip**
- Weekday limited trips only (see schedule)
- Connecting Routes
- Rail Station
- Bike Shelter

Map not to scale



Scan the QR code to see an online version of this route map.

DESTINATIONS

- Randalls
- HEB
- McCallum High School
- Texas Department of Public Safety
- ACC Highland
- Highland Station
- Social Security Administration
- Northeast Early College High School
- Poco Loco Supermercado
- Harris Elementary School
- Windsor Park Library
- University Hills Branch Library
- Winn Montessori School
- Barbara Jordan Elementary School
- JD's Supermarket
- Travis County Exposition Center

NOTES

School trips only operate during the school year and are suspended during summer vacation. (See schedule)

337 SATURDAYS/WESTBOUND

337 SATURDAYS/EASTBOUND

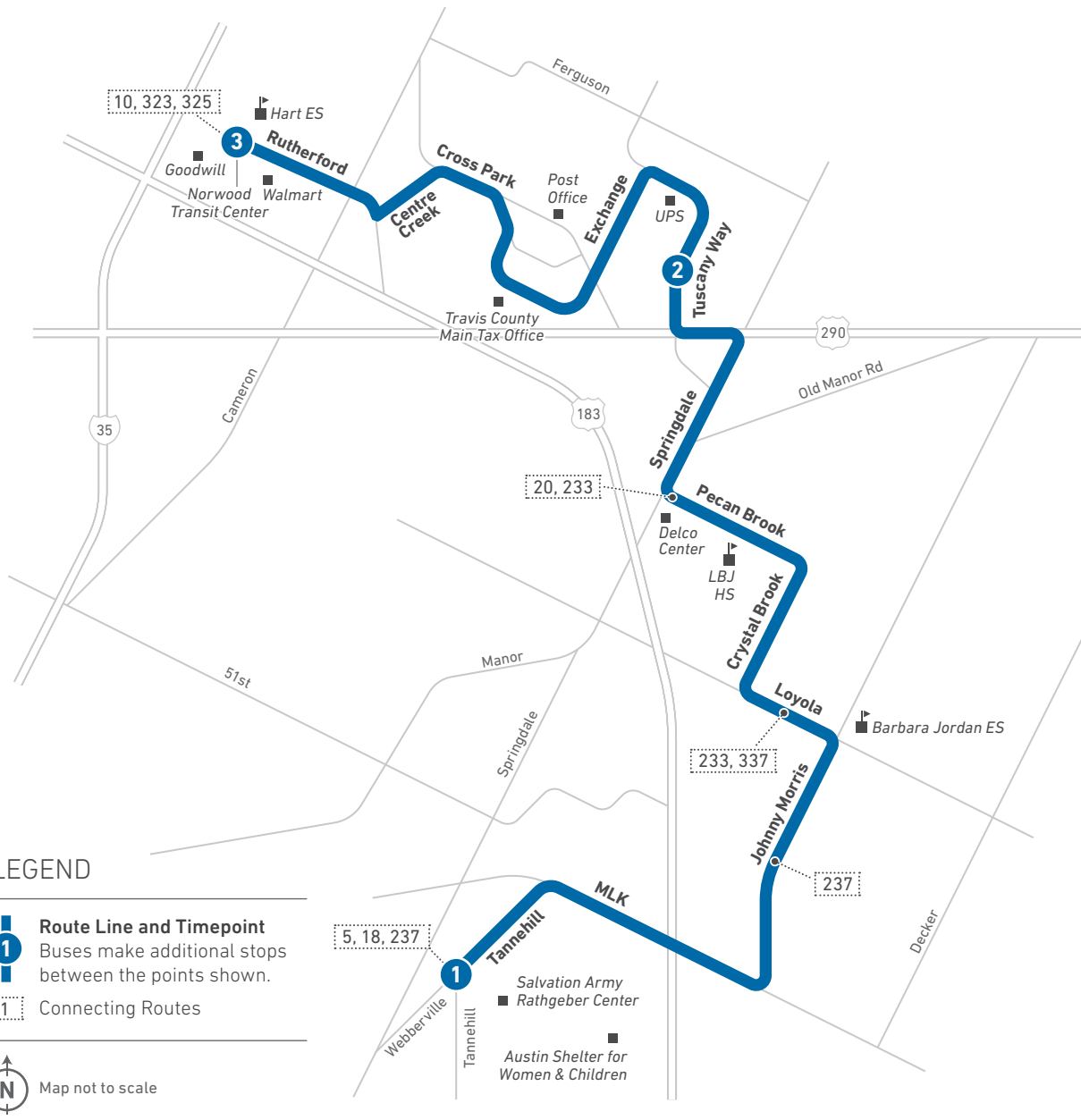
6 Loyola at Decker	5 Loyola at Johnny Morris	4 Briarcliff at Berkman	3 ACC Highland	2 Koenig at Lamar	1 Balcones at Northland	To Route/Garage	1 Balcones at Northland	2 Koenig at Lamar	3 ACC Highland	4 Gaston Place at Wellington	5 Loyola at Johnny Morris	6 Loyola at Decker	To Route/Garage
5:00	5:04	5:20	5:34	5:42	5:52		6:00	6:08	6:16	6:32	6:46	6:52	
5:30	5:34	5:50	6:04	6:12	6:22		6:30	6:38	6:46	7:02	7:16	7:22	
6:00	6:04	6:20	6:34	6:42	6:52		7:00	7:08	7:16	7:32	7:46	7:52	
6:30	6:34	6:50	7:04	7:12	7:22		7:30	7:38	7:46	8:02	8:16	8:22	
7:00	7:04	7:20	7:34	7:42	7:52		8:00	8:08	8:16	8:32	8:46	8:52	
7:30	7:34	7:50	8:04	8:12	8:22		8:30	8:38	8:46	9:02	9:16	9:22	
8:00	8:04	8:20	8:34	8:42	8:52		9:00	9:10	9:20	9:39	9:54	10:01	
8:30	8:34	8:50	9:04	9:12	9:22		9:30	9:40	9:50	10:09	10:24	10:31	
9:00	9:04	9:20	9:34	9:42	9:52		10:00	10:10	10:20	10:39	10:54	11:01	
9:30	9:34	9:50	10:04	10:12	10:22		10:30	10:40	10:50	11:09	11:24	11:31	
10:00	10:04	10:20	10:34	10:42	10:52		11:00	11:10	11:20	11:39	11:54	12:01	
10:30	10:34	10:50	11:04	11:12	11:22		11:30	11:40	11:50	12:09	12:24	12:31	
11:00	11:04	11:20	11:34	11:42	11:52		12:00	12:10	12:20	12:39	12:54	1:01	
11:30	11:34	11:50	12:04	12:12	12:22		12:30	12:40	12:50	1:09	1:24	1:31	
12:00	12:04	12:20	12:34	12:42	12:52		1:00	1:10	1:20	1:39	1:54	2:01	
12:30	12:34	12:50	1:04	1:12	1:22		1:30	1:40	1:50	2:09	2:24	2:31	
1:00	1:04	1:20	1:34	1:42	1:52		2:00	2:10	2:20	2:39	2:54	3:01	
1:30	1:34	1:50	2:04	2:12	2:22		2:30	2:40	2:50	3:09	3:24	3:31	
2:00	2:04	2:20	2:34	2:42	2:52		3:00	3:10	3:20	3:39	3:54	4:01	
2:30	2:34	2:50	3:04	3:12	3:22		3:30	3:40	3:50	4:09	4:24	4:31	
3:00	3:04	3:20	3:34	3:42	3:52		4:00	4:10	4:20	4:39	4:54	5:01	
3:30	3:34	3:50	4:04	4:12	4:22		4:30	4:40	4:50	5:09	5:24	5:31	
4:00	4:04	4:20	4:34	4:42	4:52		5:00	5:10	5:20	5:39	5:54	6:01	
4:30	4:34	4:50	5:04	5:12	5:22		5:30	5:40	5:50	6:09	6:24	6:31	
5:00	5:04	5:20	5:34	5:42	5:52		6:00	6:10	6:20	6:39	6:54	7:01	
5:30	5:34	5:50	6:04	6:12	6:22		6:30	6:40	6:50	7:09	7:24	7:31	G
6:00	6:04	6:20	6:34	6:42	6:52		7:00	7:09	7:17	7:32	7:46	7:53	
6:30	6:34	6:50	7:04	7:12	7:22		7:30	7:39	7:47	8:02	8:16	8:23	
7:00	7:04	7:18	7:31	7:38	7:47		8:00	8:09	8:17	8:32	8:46	8:53	
7:30	7:34	7:48	8:01	8:08	8:17		8:30	8:39	8:47	9:02	9:16	9:23	
8:00	8:04	8:18	8:31	8:38	8:47		9:00	9:09	9:17	9:32	9:46	9:53	
8:30	8:34	8:48	9:01	9:08	9:17		9:30	9:39	9:47	10:02	10:16	10:23	
9:00	9:04	9:18	9:31	9:38	9:47		10:00	10:09	10:17	10:32	10:46	10:53	G
9:30	9:34	9:48	10:01	10:08	10:17		10:30	10:39	10:47	11:02	11:16	11:23	G
10:00	10:04	10:18	10:31	10:38	10:47	G							
10:30	10:34	10:48	11:01	11:08	11:17	G							

337 SUNDAYS / WESTBOUND

337 SUNDAYS / EASTBOUND

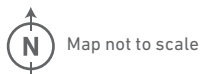
Loyola at Decker 6	Loyola at Johnny Morris 5	Briarcliff at Berkman 4	ACC Highland 3	Koenig at Lamar 2	Balcones at Northland 1	To Route/Garage	Balcones at Northland 1	Koenig at Lamar 2	ACC Highland 3	Caston Place at Wellington 4	Loyola at Johnny Morris 5	Loyola at Decker 6	To Route/Garage
6:00	6:04	6:19	6:32	6:40	6:49		6:25	6:33	6:41	6:57	7:11	7:17	
6:30	6:34	6:49	7:02	7:10	7:19		6:55	7:03	7:11	7:27	7:41	7:47	
7:00	7:04	7:19	7:32	7:40	7:49		7:25	7:33	7:41	7:57	8:11	8:17	
7:30	7:34	7:49	8:02	8:10	8:19		7:55	8:03	8:11	8:27	8:41	8:47	
8:00	8:04	8:19	8:32	8:40	8:49		8:25	8:33	8:41	8:57	9:11	9:17	
8:30	8:34	8:49	9:02	9:10	9:19		8:55	9:05	9:14	9:31	9:45	9:52	
9:00	9:04	9:19	9:32	9:40	9:49		9:25	9:35	9:44	10:01	10:15	10:22	
9:30	9:34	9:49	10:02	10:10	10:19		9:55	10:05	10:14	10:31	10:45	10:52	
10:00	10:04	10:19	10:32	10:40	10:49		10:25	10:35	10:44	11:01	11:15	11:22	
10:30	10:34	10:49	11:02	11:10	11:19		10:55	11:05	11:14	11:31	11:45	11:52	
11:00	11:04	11:19	11:32	11:40	11:49		11:25	11:35	11:44	12:01	12:15	12:22	
11:30	11:34	11:49	12:02	12:10	12:19		11:55	12:05	12:14	12:31	12:45	12:52	
12:00	12:04	12:19	12:32	12:40	12:49		12:25	12:35	12:44	1:01	1:15	1:22	
12:30	12:34	12:49	1:02	1:10	1:19		12:55	1:05	1:14	1:31	1:45	1:52	
1:00	1:04	1:19	1:32	1:40	1:49		1:25	1:35	1:44	2:01	2:15	2:22	
1:30	1:34	1:49	2:02	2:10	2:19		1:55	2:05	2:14	2:31	2:45	2:52	
2:00	2:04	2:19	2:32	2:40	2:49		2:25	2:35	2:44	3:01	3:15	3:22	
2:30	2:34	2:49	3:02	3:10	3:19		2:55	3:05	3:14	3:31	3:45	3:52	
3:00	3:04	3:19	3:32	3:40	3:49		3:25	3:35	3:44	4:01	4:15	4:22	
3:30	3:34	3:49	4:02	4:10	4:19		3:55	4:05	4:14	4:31	4:45	4:52	
4:00	4:04	4:19	4:32	4:40	4:49		4:25	4:35	4:44	5:01	5:15	5:22	
4:30	4:34	4:49	5:02	5:10	5:19		4:55	5:05	5:14	5:31	5:45	5:52	
5:00	5:04	5:19	5:32	5:40	5:49		5:25	5:35	5:44	6:01	6:15	6:22	
5:30	5:34	5:49	6:02	6:10	6:19		5:55	6:05	6:14	6:31	6:45	6:52	
6:00	6:04	6:19	6:32	6:40	6:49		6:25	6:35	6:44	7:01	7:15	7:22	
6:30	6:34	6:49	7:02	7:10	7:19		6:55	7:04	7:12	7:27	7:41	7:47	
7:00	7:04	7:18	7:31	7:38	7:47		7:25	7:34	7:42	7:57	8:11	8:17	
7:30	7:34	7:48	8:01	8:08	8:17		7:55	8:04	8:12	8:27	8:41	8:47	
8:00	8:04	8:18	8:31	8:38	8:47		8:25	8:34	8:42	8:57	9:11	9:17	
8:30	8:34	8:48	9:01	9:08	9:17		8:55	9:04	9:12	9:27	9:41	9:47	G
9:00	9:04	9:18	9:31	9:38	9:47	G	9:25	9:34	9:42	9:57	10:11	10:17	G
9:30	9:34	9:48	10:01	10:08	10:17	G							

339 Tuscany



LEGEND

- 1** Route Line and Timepoint
Buses make additional stops between the points shown.
- 1** Connecting Routes



Scan the QR code to see an online version of this route map.

DESTINATIONS

- Salvation Army Rathgeber Center
- Austin Shelter for Women & Children
- Barbara Jordan Elementary School
- LBJ High School
- Delco Center
- UPS
- Post Office
- Travis County Main Tax Office
- Walmart
- Norwood Transit Center
- Goodwill
- Hart Elementary School

NOTES

Eastbound trips continue as Route 5 at Tannehill/ Webberville.

339 WEEKDAYS / WESTBOUND

1 Tannehill at Webberville	2 Tuscany at US 290	3 Norwood Transit Center (Bay E)	To Route/Garage
6:18	6:45	6:59	
7:18	7:45	7:59	
8:18	8:45	8:59	
9:18	9:43	9:56	
10:18	10:43	10:56	
11:18	11:43	11:56	
12:18	12:43	12:56	
1:18	1:43	1:56	
2:18	2:43	2:56	
3:18	3:43	3:56	
4:18	4:43	4:56	
5:18	5:43	5:56	
6:18	6:41	6:52	
7:18	7:41	7:52	
8:18	8:41	8:52	
9:18	9:41	9:52	

339 WEEKDAYS / EASTBOUND

3 Norwood Transit Center (Bay E)	2 Tuscany at US 290	1 Tannehill at Webberville	To Route/Garage
6:20	6:30	6:53	5
7:20	7:30	7:53	5
8:20	8:30	8:53	5
9:20	9:30	9:53	5
10:20	10:30	10:53	5
11:20	11:30	11:53	5
12:20	12:30	12:53	5
1:20	1:30	1:53	5
2:20	2:30	2:53	5
3:20	3:30	3:53	5
4:20	4:30	4:54	5
5:20	5:30	5:54	5
6:20	6:30	6:54	5
7:20	7:29	7:52	5
8:20	8:29	8:52	5
9:20	9:29	9:52	5
10:20	10:29	10:52	G

339 SATURDAYS / WESTBOUND

7:10	7:36	7:46	
8:10	8:36	8:46	
9:10	9:36	9:46	
10:10	10:39	10:50	
11:10	11:39	11:50	
12:10	12:39	12:50	
1:10	1:39	1:50	
2:10	2:39	2:50	
3:10	3:39	3:50	
4:10	4:39	4:50	
5:10	5:39	5:50	
6:10	6:39	6:50	
7:10	7:36	7:45	
8:10	8:36	8:45	

339 SATURDAYS / EASTBOUND

6:10	6:19	6:46	5
7:10	7:19	7:46	5
8:10	8:19	8:46	5
9:10	9:19	9:46	5
10:10	10:19	10:50	5
11:10	11:19	11:50	5
12:10	12:19	12:50	5
1:10	1:19	1:50	5
2:10	2:19	2:50	5
3:10	3:19	3:50	5
4:10	4:19	4:50	5
5:10	5:19	5:50	5
6:10	6:19	6:50	5
7:10	7:19	7:45	5
8:10	8:19	8:45	5
9:10	9:19	9:45	5

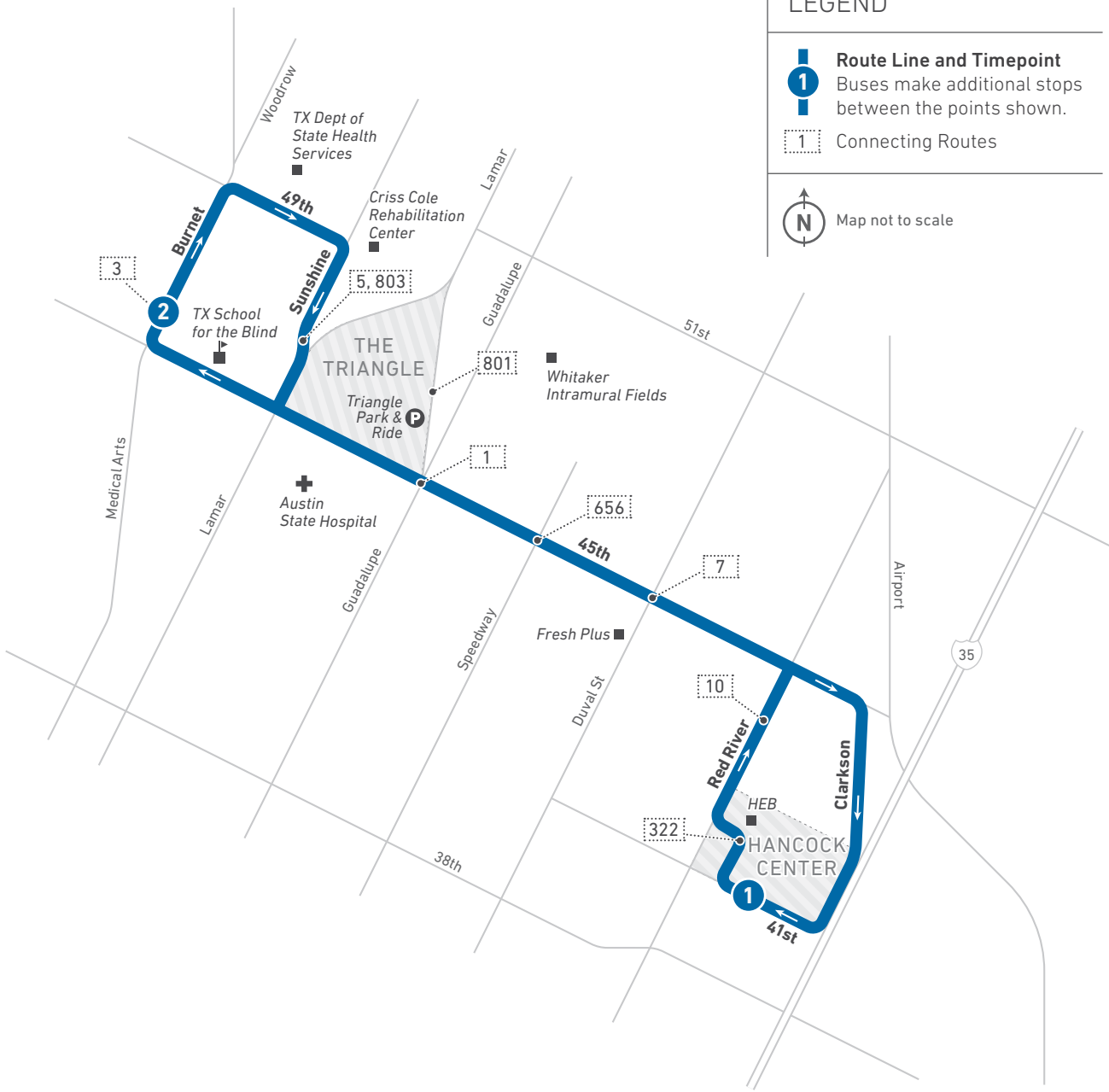
339 SUNDAYS / WESTBOUND

7:10	7:36	7:46	
8:10	8:36	8:46	
9:10	9:36	9:46	
10:10	10:39	10:51	
11:10	11:39	11:51	
12:10	12:39	12:51	
1:10	1:39	1:51	
2:10	2:39	2:51	
3:10	3:39	3:51	
4:10	4:39	4:51	
5:10	5:39	5:51	
6:10	6:39	6:51	
7:10	7:36	7:46	
8:10	8:36	8:46	

339 SUNDAYS / EASTBOUND

6:10	6:19	6:46	5
7:10	7:19	7:46	5
8:10	8:19	8:46	5
9:10	9:19	9:46	5
10:10	10:19	10:48	5
11:10	11:19	11:48	5
12:10	12:19	12:48	5
1:10	1:19	1:48	5
2:10	2:19	2:48	5
3:10	3:19	3:48	5
4:10	4:19	4:48	5
5:10	5:19	5:48	5
6:10	6:19	6:48	5
7:10	7:19	7:45	5
8:10	8:19	8:45	5
9:10	9:19	9:45	5

345 | 45th Street



Scan the QR code to see an online version of this route map.

DESTINATIONS

- Hancock Center
- HEB
- Fresh Plus Grocery
- Whitaker Intramural Fields
- The Triangle
- Triangle Park & Ride
- Austin State Hospital
- Texas School for the Blind
- Texas Department of State Health Services
- Criss Cole Rehabilitation Center

345 WEEKDAYS / WESTBOUND

345 WEEKDAYS / EASTBOUND

1 Hancock Center	2 Burnet at 45th	To Route/Garage	2 Burnet at 45th	1 Hancock Center	To Route/Garage
5:00	5:11		5:11	5:23	
5:30	5:41		5:41	5:53	
6:00	6:11		6:11	6:23	
6:30	6:41		6:41	6:53	
7:00	7:11		7:11	7:25	
7:30	7:41		7:41	7:55	
8:00	8:11		8:11	8:25	
8:30	8:41		8:41	8:55	
9:00	9:11		9:11	9:25	
9:30	9:41		9:41	9:55	
10:00	10:11		10:11	10:25	
10:30	10:41		10:41	10:55	
11:00	11:11		11:11	11:25	
11:30	11:41		11:41	11:55	
12:00	12:11		12:11	12:25	
12:30	12:41		12:41	12:55	
1:00	1:11		1:11	1:25	
1:30	1:41		1:41	1:55	
2:00	2:11		2:11	2:25	
2:30	2:41		2:41	2:55	
3:00	3:11		3:11	3:25	
3:30	3:41		3:41	3:55	
4:00	4:11		4:11	4:26	
4:30	4:41		4:41	4:56	
5:00	5:11		5:11	5:26	
5:30	5:41		5:41	5:56	
6:00	6:10		6:10	6:22	
6:30	6:40		6:40	6:52	
7:00	7:10		7:10	7:22	
7:30	7:40		7:40	7:52	
8:00	8:10		8:10	8:22	
8:30	8:40		8:40	8:52	
9:00	9:10		9:10	9:22	
9:30	9:40		9:40	9:52	
10:00	10:10		10:10	10:22	
10:30	10:40		10:40	10:52	

G

345 SATURDAYS / WESTBOUND

345 SATURDAYS / EASTBOUND

1 Hancock Center	2 Burnet at 45th	To Route/Garage	2 Burnet at 45th	1 Hancock Center	To Route/Garage
6:00	6:10		6:12	6:23	
6:30	6:40		6:42	6:53	
7:00	7:10		7:12	7:23	
7:30	7:40		7:42	7:53	
8:00	8:11		8:12	8:24	
8:30	8:41		8:42	8:54	
9:00	9:11		9:12	9:24	
9:30	9:41		9:42	9:54	
10:00	10:11		10:12	10:24	
10:30	10:41		10:42	10:54	
11:00	11:11		11:12	11:24	
11:30	11:41		11:42	11:54	
12:00	12:11		12:12	12:24	
12:30	12:41		12:42	12:54	
1:00	1:11		1:12	1:24	
1:30	1:41		1:42	1:54	

Continued on next page

345 SATURDAYS / WESTBOUND

1 Hancock Center	2 Burnet at 45th	To Route / Garage
2:00	2:11	
2:30	2:41	
3:00	3:11	
3:30	3:41	
4:00	4:11	
4:30	4:41	
5:00	5:11	
5:30	5:41	
6:00	6:11	
6:30	6:41	
7:00	7:10	
7:30	7:40	
8:00	8:10	
8:30	8:40	
9:00	9:10	
9:30	9:40	
10:00	10:10	
10:30	10:40	

345 SATURDAYS / EASTBOUND

2 Burnet at 45th	1 Hancock Center	To Route / Garage
2:12	2:24	
2:42	2:54	
3:12	3:24	
3:42	3:54	
4:12	4:24	
4:42	4:54	
5:12	5:24	
5:42	5:54	
6:12	6:24	
6:42	6:54	
7:12	7:23	
7:42	7:53	
8:12	8:23	
8:42	8:53	
9:12	9:23	
9:42	9:53	
10:12	10:23	
10:42	10:53	G

345 SUNDAYS / WESTBOUND

1 Hancock Center	2 Burnet at 45th	To Route / Garage
6:00	6:10	
6:30	6:40	
7:00	7:10	
7:30	7:40	
8:00	8:11	
8:30	8:41	
9:00	9:11	
9:30	9:41	
10:00	10:11	
10:30	10:41	
11:00	11:11	
11:30	11:41	
12:00	12:11	
12:30	12:41	
1:00	1:11	
1:30	1:41	
2:00	2:11	
2:30	2:41	
3:00	3:11	
3:30	3:41	
4:00	4:11	
4:30	4:41	
5:00	5:11	
5:30	5:41	
6:00	6:11	
6:30	6:41	
7:00	7:10	
7:30	7:40	
8:00	8:10	
8:30	8:40	
9:00	9:10	
9:30	9:40	

345 SUNDAYS / EASTBOUND

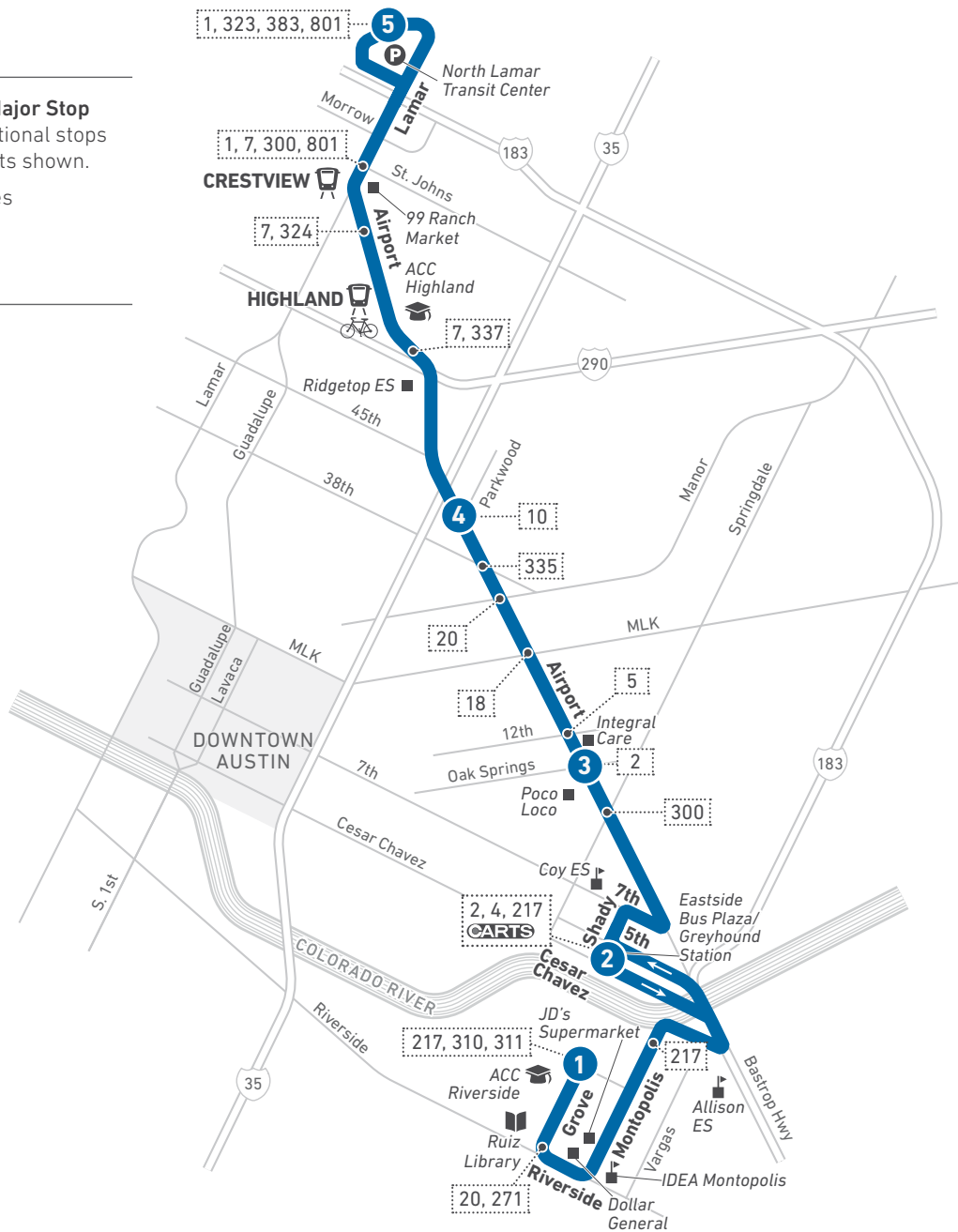
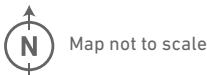
2 Burnet at 45th	1 Hancock Center	To Route / Garage
6:12	6:23	
6:42	6:53	
7:12	7:23	
7:42	7:53	
8:12	8:24	
8:42	8:54	
9:12	9:24	
9:42	9:54	
10:12	10:24	
10:42	10:54	
11:12	11:24	
11:42	11:54	
12:12	12:24	
12:42	12:54	
1:12	1:24	
1:42	1:54	
2:12	2:24	
2:42	2:54	
3:12	3:24	
3:42	3:54	
4:12	4:24	
4:42	4:54	
5:12	5:24	
5:42	5:54	
6:12	6:24	
6:42	6:54	
7:12	7:23	
7:42	7:53	
8:12	8:23	
8:42	8:53	
9:12	9:23	
9:42	9:53	G

350 | Airport Blvd.



LEGEND

- 1** **Route Line and Major Stop**
Buses make additional stops between the points shown.
- 1** **Connecting Routes**
- Rail Station**
- Bike Shelter**



Scan the QR code to see an online version of this route map.

DESTINATIONS

- ACC Riverside
- Ruiz Library
- Dollar General
- IDEA Montopolis
- JD's Supermarket
- Allison Elementary School
- Eastside Bus Plaza
- Greyhound Station
- Coy Elementary School
- Poco Loco Supermercado
- Integral Care
- Ridgetop Elementary School
- ACC Highland
- 99 Ranch Market
- Highland Station
- Crestview Station
- North Lamar Transit Center

350 WEEKDAYS/NORTHBOUND

1	2	3	4	5	To Route/Garage
ACC Riverside	Eastside Bus Plaza	Airport at Oak Springs	Airport at Parkwood	North Lamar Transit Center (Bay 2)	
4:55	5:09	5:12	5:20	5:32	
5:25	5:39	5:42	5:50	6:02	
5:55	6:09	6:12	6:20	6:32	
6:25	6:39	6:42	6:51	7:05	
6:55	7:09	7:12	7:21	7:35	
7:25	7:41	7:44	7:52	8:06	
8:00	8:16	8:19	8:27	8:41	
8:30	8:46	8:49	8:57	9:11	
9:00	9:16	9:19	9:28	9:43	
9:30	9:46	9:49	9:58	10:13	
10:00	10:16	10:19	10:28	10:43	
10:30	10:46	10:49	10:58	11:13	
11:00	11:16	11:19	11:28	11:43	
11:30	11:46	11:49	11:58	12:13	
12:00	12:16	12:19	12:28	12:43	
12:30	12:46	12:49	12:58	1:13	
1:00	1:16	1:19	1:28	1:43	
1:30	1:46	1:49	1:58	2:13	
2:00	2:16	2:19	2:29	2:44	
2:30	2:46	2:49	2:59	3:14	
3:00	3:16	3:19	3:27	3:43	
3:30	3:46	3:49	3:57	4:13	
4:00	4:16	4:19	4:27	4:43	
4:30	4:46	4:49	4:57	5:13	
5:00	5:16	5:19	5:27	5:43	
5:30	5:46	5:49	5:57	6:13	
6:00	6:16	6:19	6:27	6:43	
6:30	6:45	6:48	6:56	7:11	
7:00	7:15	7:18	7:26	7:41	
7:30	7:45	7:48	7:56	8:11	
8:00	8:15	8:18	8:26	8:41	
8:30	8:45	8:48	8:56	9:11	
9:00	9:15	9:18	9:26	9:41	
9:30	9:45	9:48	9:56	10:11	
10:00	10:15	10:18	10:26	10:41	G
10:30	10:45	10:48	10:56	11:11	G

350 WEEKDAYS/SOUTHBOUND

5	4	3	2	1	To Route/Garage
North Lamar Transit Center (Bay 2)	Airport at Crestwood	Airport at Oak Springs	Eastside Bus Plaza	ACC Riverside	
5:00	5:16	5:24	5:26	5:40	
5:30	5:46	5:54	5:56	6:10	
6:00	6:16	6:24	6:26	6:40	
6:30	6:46	6:54	6:56	7:10	
7:00	7:17	7:25	7:27	7:41	
7:30	7:47	7:55	7:57	8:11	
8:00	8:17	8:25	8:27	8:41	
8:30	8:47	8:55	8:57	9:11	
9:00	9:16	9:24	9:26	9:40	
9:30	9:46	9:54	9:56	10:10	
10:00	10:16	10:24	10:26	10:40	
10:30	10:46	10:54	10:56	11:10	
11:00	11:16	11:24	11:26	11:40	
11:30	11:46	11:54	11:56	12:10	
12:00	12:16	12:24	12:26	12:40	
12:30	12:46	12:54	12:56	1:10	
1:00	1:16	1:24	1:26	1:40	
1:30	1:46	1:54	1:56	2:10	
2:00	2:18	2:28	2:30	2:45	
2:25	2:43	2:53	2:55	3:10	
2:55	3:13	3:23	3:25	3:40	
3:25	3:43	3:53	3:55	4:10	
3:55	4:13	4:23	4:25	4:40	
4:25	4:43	4:53	4:55	5:11	
4:55	5:13	5:23	5:25	5:41	
5:25	5:41	5:51	5:53	6:08	
5:55	6:11	6:21	6:23	6:38	
6:25	6:41	6:51	6:53	7:08	
6:55	7:11	7:19	7:21	7:34	
7:30	7:46	7:54	7:56	8:09	
8:00	8:16	8:24	8:26	8:39	
8:30	8:46	8:54	8:56	9:09	
9:00	9:16	9:24	9:26	9:39	
9:30	9:46	9:54	9:56	10:09	
10:00	10:16	10:24	10:26	10:39	G
10:30	10:46	10:54	10:56	11:09	G

350 SATURDAYS/NORTHBOUND

1	2	2	3	4	To Route/Garage
ACC Riverside	Eastside Bus Plaza	Airport at Oak Springs	Airport at Parkwood	North Lamar Transit Center (Bay 2)	
6:00	6:03	6:18	6:25	6:37	
6:30	6:33	6:48	6:55	7:07	
7:00	7:03	7:18	7:25	7:37	
7:30	7:33	7:48	7:55	8:07	
8:00	8:03	8:18	8:25	8:37	
8:30	8:33	8:48	8:55	9:07	
9:00	9:03	9:20	9:28	9:42	
9:30	9:33	9:50	9:58	10:12	
10:00	10:03	10:20	10:28	10:42	
10:30	10:33	10:50	10:58	11:12	
11:00	11:03	11:20	11:28	11:42	
11:30	11:33	11:50	11:58	12:12	
12:00	12:03	12:20	12:28	12:42	
12:30	12:33	12:50	12:58	1:12	
1:00	1:03	1:20	1:28	1:42	
1:30	1:33	1:50	1:58	2:12	

350 SATURDAYS/SOUTHBOUND

4	3	2	2	1	To Route/Garage
North Lamar Transit Center (Bay 2)	Airport at Crestwood	Airport at Oak Springs	Eastside Bus Plaza	ACC Riverside	
6:00	6:13	6:20	6:22	6:37	
6:30	6:43	6:50	6:52	7:07	
7:00	7:13	7:20	7:22	7:37	
7:30	7:43	7:50	7:52	8:07	
8:00	8:13	8:20	8:22	8:37	
8:25	8:38	8:45	8:47	9:02	
9:00	9:16	9:24	9:26	9:42	
9:30	9:46	9:54	9:56	10:12	
10:00	10:16	10:24	10:26	10:42	
10:30	10:46	10:54	10:56	11:12	
11:00	11:16	11:24	11:26	11:42	
11:30	11:46	11:54	11:56	12:12	
12:00	12:16	12:24	12:26	12:42	
12:30	12:46	12:54	12:56	1:12	
1:00	1:16	1:24	1:26	1:42	
1:30	1:46	1:54	1:56	2:12	

Continued on next page

350 SATURDAYS/NORTHBOUND

1	2	2	3	4	To Route/Garage
ACC Riverside	Eastside Bus Plaza	Airport at Oak Springs	Airport at Parkwood	North Lamar Transit Center (Bay 2)	
2:00	2:03	2:20	2:28	2:42	
2:30	2:33	2:50	2:58	3:12	
3:00	3:03	3:20	3:28	3:42	
3:30	3:33	3:50	3:58	4:12	
4:00	4:03	4:20	4:28	4:42	
4:30	4:33	4:50	4:58	5:12	
5:00	5:03	5:20	5:28	5:42	
5:30	5:33	5:50	5:58	6:12	
6:00	6:03	6:20	6:28	6:42	
6:30	6:33	6:50	6:58	7:12	
7:00	7:03	7:18	7:25	7:38	
7:30	7:33	7:48	7:55	8:08	
8:00	8:03	8:18	8:25	8:38	
8:30	8:33	8:48	8:55	9:08	
9:00	9:03	9:18	9:25	9:38	
9:30	9:33	9:48	9:55	10:08	
10:00	10:03	10:18	10:25	10:38	G
10:30	10:33	10:48	10:55	11:08	G

350 SATURDAYS/SOUTHBOUND

4	3	2	2	1	To Route/Garage
North Lamar Transit Center (Bay 2)	Airport at Crestwood	Airport at Oak Springs	Eastside Bus Plaza	ACC Riverside	
2:00	2:16	2:24	2:26	2:42	
2:30	2:46	2:54	2:56	3:12	
3:00	3:16	3:24	3:26	3:42	
3:30	3:46	3:54	3:56	4:12	
4:00	4:16	4:24	4:26	4:42	
4:30	4:46	4:54	4:56	5:12	
5:00	5:16	5:24	5:26	5:42	
5:30	5:46	5:54	5:56	6:12	
6:00	6:16	6:24	6:26	6:42	
6:30	6:46	6:54	6:56	7:12	
7:00	7:13	7:20	7:22	7:36	
7:30	7:43	7:50	7:52	8:06	
8:00	8:13	8:20	8:22	8:36	
8:30	8:43	8:50	8:52	9:06	
9:00	9:13	9:20	9:22	9:36	
9:30	9:43	9:50	9:52	10:06	
10:00	10:13	10:20	10:22	10:36	G
10:30	10:43	10:50	10:52	11:06	G

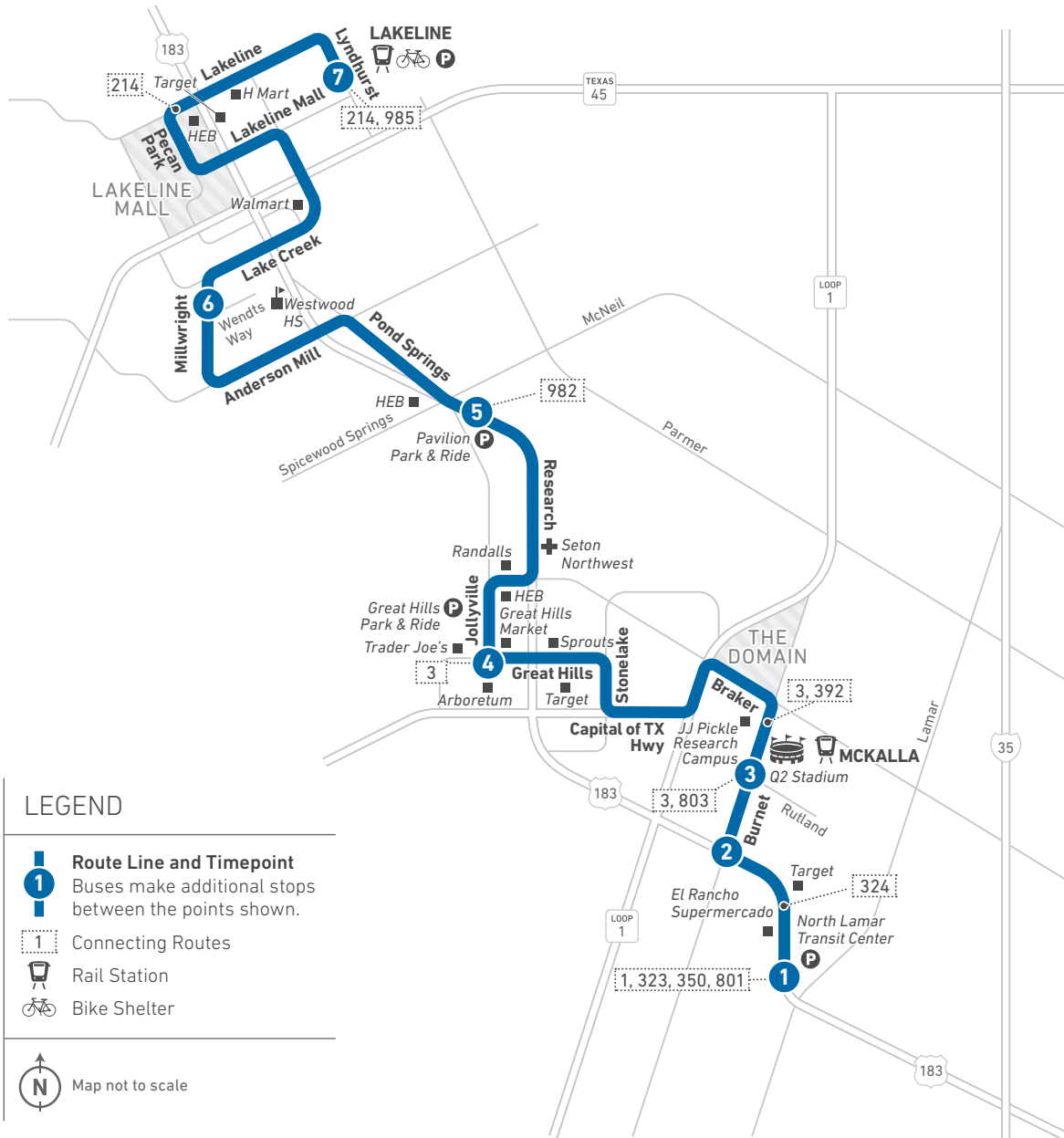
350 SUNDAYS/NORTHBOUND

1	2	2	3	4	To Route/Garage
ACC Riverside	Eastside Bus Plaza	Airport at Oak Springs	Airport at Parkwood	North Lamar Transit Center (Bay 2)	
6:00	6:14	6:17	6:23	6:35	
6:30	6:44	6:47	6:53	7:05	
7:00	7:14	7:17	7:23	7:35	
7:30	7:44	7:47	7:53	8:05	
8:00	8:14	8:17	8:23	8:35	
8:30	8:44	8:47	8:53	9:05	
9:00	9:15	9:18	9:26	9:39	
9:30	9:45	9:48	9:56	10:09	
10:00	10:15	10:18	10:26	10:39	
10:30	10:45	10:48	10:56	11:09	
11:00	11:15	11:18	11:26	11:39	
11:30	11:45	11:48	11:56	12:09	
12:00	12:15	12:18	12:26	12:39	
12:30	12:45	12:48	12:56	1:09	
1:00	1:15	1:18	1:26	1:39	
1:30	1:45	1:48	1:56	2:09	
2:00	2:15	2:18	2:26	2:39	
2:30	2:45	2:48	2:56	3:09	
3:00	3:15	3:18	3:26	3:39	
3:30	3:45	3:48	3:56	4:09	
4:00	4:15	4:18	4:26	4:39	
4:30	4:45	4:48	4:56	5:09	
5:00	5:15	5:18	5:26	5:39	
5:30	5:45	5:48	5:56	6:09	
6:00	6:15	6:18	6:26	6:39	
6:30	6:45	6:48	6:56	7:09	
7:00	7:12	7:15	7:22	7:34	
7:30	7:42	7:45	7:52	8:04	
8:00	8:12	8:15	8:22	8:34	
8:30	8:42	8:45	8:52	9:04	
9:00	9:12	9:15	9:22	9:34	G
9:30	9:42	9:45	9:52	10:04	G

350 SUNDAYS/SOUTHBOUND

4	3	2	2	1	To Route/Garage
North Lamar Transit Center (Bay 2)	Airport at Crestwood	Airport at Oak Springs	Eastside Bus Plaza	ACC Riverside	
6:00	6:12	6:19	6:21	6:35	
6:30	6:42	6:49	6:51	7:05	
7:00	7:12	7:19	7:21	7:35	
7:30	7:42	7:49	7:51	8:05	
8:00	8:12	8:19	8:21	8:35	
8:25	8:37	8:44	8:46	9:00	
9:00	9:15	9:23	9:25	9:40	
9:30	9:45	9:53	9:55	10:10	
10:00	10:15	10:23	10:25	10:40	
10:30	10:45	10:53	10:55	11:10	
11:00	11:15	11:23	11:25	11:40	
11:30	11:45	11:53	11:55	12:10	
12:00	12:15	12:23	12:25	12:40	
12:30	12:45	12:53	12:55	1:10	
1:00	1:15	1:23	1:25	1:40	
1:30	1:45	1:53	1:55	2:10	
2:00	2:15	2:23	2:25	2:40	
2:30	2:45	2:53	2:55	3:10	
3:00	3:15	3:23	3:25	3:40	
3:30	3:45	3:53	3:55	4:10	
4:00	4:15	4:23	4:25	4:40	
4:30	4:45	4:53	4:55	5:10	
5:00	5:15	5:23	5:25	5:40	
5:30	5:45	5:53	5:55	6:10	
6:00	6:15	6:23	6:25	6:40	
6:37	6:52	7:00	7:02	7:17	
7:00	7:15	7:23	7:25	7:40	
7:30	7:45	7:53	7:55	8:10	
8:00	8:15	8:22	8:24	8:35	
8:30	8:45	8:52	8:54	9:05	
9:00	9:15	9:22	9:24	9:35	G
9:30	9:45	9:52	9:54	10:05	G

383 Research



LEGEND

- 1** Route Line and Timepoint
- 1** Buses make additional stops between the points shown.
- 1** Connecting Routes
- Rail Station
- Bike Shelter

Map not to scale



Scan the QR code to see an online version of this route map.

DESTINATIONS

- North Lamar Transit Center
- Target (Arboretum, Lakeline, North Austin)
- El Rancho Supermercado
- Q2 Stadium
- McKalla Station
- JJ Pickle Research Campus
- The Domain
- Arboretum
- Sprouts
- Great Hills Market
- HEB (Great Hills, Spicewood Springs, Lakeline)
- Great Hills Park & Ride
- Trader Joe's
- Randalls
- Seton Northwest
- Pavillion Park & Ride
- Westwood High School
- Walmart
- Lakeline Mall
- H Mart
- Lakeline Station

NOTES

Rutland Station is a timepoint only going Northbound. Burnet at Research is a timepoint only going Southbound.

383 SATURDAYS/NORTHBOUND

North Lamar Transit Center (Bay 1)	Rutland Station	Great Hills at Research	Pavilion Park & Ride	Millwright at Wendts Way	Lakeline Station (Bay H)	To Route/Garage
1	3	4	5	6	7	
3:00	3:10	3:26	3:39	3:57	4:17	
3:30	3:40	3:56	4:09	4:27	4:47	
4:00	4:10	4:26	4:39	4:57	5:17	
4:30	4:40	4:56	5:09	5:27	5:47	
5:00	5:10	5:26	5:39	5:57	6:17	
5:30	5:40	5:56	6:09	6:27	6:47	
6:00	6:10	6:26	6:39	6:57	7:17	
6:30	6:40	6:56	7:09	7:27	7:47	
7:00	7:10	7:21	7:32	7:48	8:06	
7:30	7:40	7:51	8:02	8:18	8:36	
8:00	8:10	8:21	8:32	8:48	9:06	
8:30	8:40	8:51	9:02	9:18	9:36	
9:00	9:10	9:21	9:32	9:48	10:06	
9:30	9:40	9:51	10:02	10:18	10:36	G
10:00	10:10	10:21	10:32	10:48	11:06	G
10:30	10:40	10:51	11:02	11:18	11:36	G

383 SATURDAYS/SOUTHBOUND

To Route/Garage	Lakeline Station (Bay H)	Millwright at Wendts Way	Pavilion Park & Ride	Great Hills at Research	Burnet at Research	North Lamar Transit Center (Bay 1)	To Route/Garage
7	6	5	4	2	1		
3:00	3:21	3:38	3:49	4:03	4:11		
3:30	3:51	4:08	4:19	4:33	4:41		
4:00	4:21	4:38	4:49	5:03	5:11		
4:30	4:51	5:08	5:19	5:33	5:41		
5:00	5:21	5:38	5:49	6:03	6:11		
5:30	5:51	6:08	6:19	6:33	6:41		
6:00	6:21	6:38	6:49	7:03	7:11		
6:30	6:51	7:08	7:19	7:33	7:41		
7:00	7:19	7:34	7:44	7:56	8:03		
7:30	7:49	8:04	8:14	8:26	8:33		
8:00	8:19	8:34	8:44	8:56	9:03		
8:30	8:49	9:04	9:14	9:26	9:33		
9:00	9:19	9:34	9:44	9:56	10:03		
9:30	9:49	10:04	10:14	10:26	10:33	G	
10:00	10:19	10:34	10:44	10:56	11:03	G	
10:30	10:49	11:04	11:14	11:26	11:33	G	

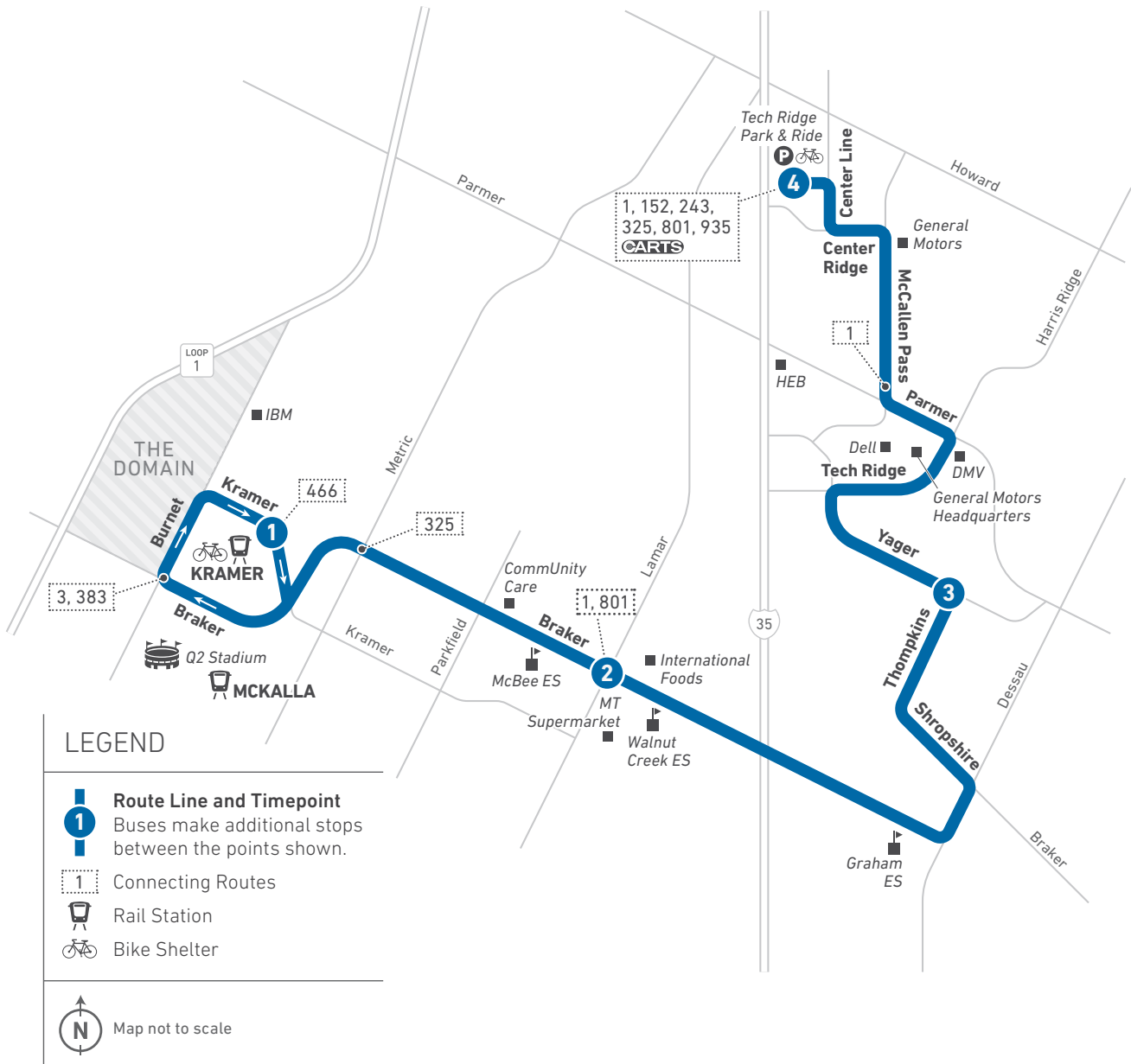
383 SUNDAYS/NORTHBOUND

North Lamar Transit Center (Bay 1)	Rutland Station	Great Hills at Research	Pavilion Park & Ride	Millwright at Wendts Way	Lakeline Station (Bay H)	To Route/Garage
1	3	4	5	6	7	
6:00	6:09	6:20	6:31	6:49	7:05	
6:30	6:39	6:50	7:01	7:19	7:35	
7:00	7:09	7:20	7:31	7:49	8:05	
7:30	7:39	7:50	8:01	8:19	8:35	
8:00	8:09	8:20	8:31	8:49	9:05	
8:30	8:39	8:50	9:01	9:19	9:35	
9:00	9:10	9:24	9:35	9:54	10:12	
9:30	9:40	9:54	10:05	10:24	10:42	
10:00	10:10	10:24	10:35	10:54	11:12	
10:30	10:40	10:54	11:05	11:24	11:42	
11:00	11:10	11:24	11:35	11:54	12:12	
11:30	11:40	11:54	12:05	12:24	12:42	
12:00	12:10	12:24	12:35	12:54	1:12	
12:30	12:40	12:54	1:05	1:24	1:42	
1:00	1:10	1:24	1:35	1:54	2:12	
1:30	1:40	1:54	2:05	2:24	2:42	
2:00	2:10	2:24	2:35	2:54	3:12	
2:30	2:40	2:54	3:05	3:24	3:42	
3:00	3:10	3:24	3:35	3:54	4:12	
3:30	3:40	3:54	4:05	4:24	4:42	
4:00	4:10	4:24	4:35	4:54	5:12	
4:30	4:40	4:54	5:05	5:24	5:42	
5:00	5:10	5:24	5:35	5:54	6:12	
5:30	5:40	5:54	6:05	6:24	6:42	
6:00	6:10	6:24	6:35	6:54	7:12	
6:30	6:40	6:54	7:05	7:24	7:42	
7:00	7:09	7:21	7:32	7:49	8:05	
7:30	7:39	7:51	8:02	8:19	8:35	
8:00	8:09	8:21	8:32	8:49	9:05	
8:30	8:39	8:51	9:02	9:19	9:35	
9:00	9:09	9:21	9:32	9:49	10:05	G
9:30	9:39	9:51	10:02	10:19	10:35	G

383 SUNDAYS/SOUTHBOUND

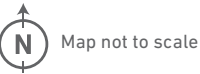
To Route/Garage	Lakeline Station (Bay H)	Millwright at Wendts Way	Pavilion Park & Ride	Great Hills at Research	Burnet at Research	North Lamar Transit Center (Bay 1)	To Route/Garage
7	6	5	4	2	1		
6:00	6:17	6:32	6:41	6:52	6:59		
6:30	6:47	7:02	7:11	7:22	7:29		
7:00	7:17	7:32	7:41	7:52	7:59		
7:30	7:47	8:02	8:11	8:22	8:29		
8:00	8:17	8:32	8:41	8:52	8:59		
8:30	8:47	9:02	9:11	9:22	9:29		
9:00	9:20	9:37	9:48	10:00	10:08		
9:30	9:50	10:07	10:18	10:30	10:38		
10:00	10:20	10:37	10:48	11:00	11:08		
10:30	10:50	11:07	11:18	11:30	11:38		
11:00	11:20	11:37	11:48	12:00	12:08		
11:30	11:50	12:07	12:18	12:30	12:38		
12:00	12:20	12:37	12:48	1:00	1:08		
12:30	12:50	1:07	1:18	1:30	1:38		
1:00	1:20	1:37	1:48	2:00	2:08		
1:30	1:50	2:07	2:18	2:30	2:38		
2:00	2:20	2:37	2:48	3:00	3:08		
2:30	2:50	3:07	3:18	3:30	3:38		
3:00	3:20	3:37	3:48	4:00	4:08		
3:30	3:50	4:07	4:18	4:30	4:38		
4:00	4:20	4:37	4:48	5:00	5:08		
4:30	4:50	5:07	5:18	5:30	5:38		
5:00	5:20	5:37	5:48	6:00	6:08		
5:30	5:50	6:07	6:18	6:30	6:38		
6:00	6:20	6:37	6:48	7:00	7:08		
6:30	6:50	7:07	7:18	7:30	7:38		
7:00	7:18	7:33	7:42	7:52	7:59		
7:30	7:48	8:03	8:12	8:22	8:29		
8:00	8:18	8:33	8:42	8:52	8:59		
8:30	8:48	9:03	9:12	9:22	9:29	G	
9:00	9:18	9:33	9:42	9:52	9:59	G	
9:30	9:48	10:03	10:12	10:22	10:29	G	
10:00	10:18	10:33	10:42	10:52	10:59	G	

392 | Braker



LEGEND

- 1** Route Line and Timepoint
Buses make additional stops between the points shown.
- 1** Connecting Routes
- Rail Station
- Bike Shelter



Scan the QR code to see an online version of this route map.

DESTINATIONS

- Q2 Stadium
- The Domain
- IBM
- Kramer Station
- McKalla Station
- CommUnityCare
- McBee Elementary School
- MT Supermarket
- Walnut Creek Elementary School
- International Foods
- Graham Elementary School
- Dell
- HEB
- General Motors
- Department of Motor Vehicles
- General Motors Headquarters
- Tech Ridge Park & Ride

NOTES

Eastbound trips continue as Route 243 at Tech Ridge Park & Ride.

392 WEEKDAYS/EASTBOUND

392 WEEKDAYS/WESTBOUND

1 Kramer at Brockton	2 Braker at Motheral	3 Thompkins at Yager	4 Tech Ridge Park & Ride (Bay G)	To Route/Garage	4 Tech Ridge Park & Ride (Bay G)	3 Thompkins at Yager	2 Braker at Lamar	1 Kramer at Brockton	To Route/Garage
5:25	5:34	5:45	5:56	243	5:20	5:32	5:43	5:54	
6:05	6:14	6:25	6:36	243	6:00	6:12	6:23	6:34	
6:40	6:50	7:02	7:13	243	6:35	6:47	6:58	7:09	
7:15	7:25	7:37	7:48	243	7:10	7:22	7:33	7:44	
7:50	8:00	8:12	8:23	243	7:45	7:57	8:08	8:19	
8:25	8:35	8:47	8:58	243	8:20	8:32	8:43	8:54	
9:00	9:10	9:22	9:33	243	8:55	9:07	9:18	9:29	
9:35	9:45	9:57	10:08	243	9:30	9:42	9:53	10:04	
10:10	10:20	10:32	10:43	243	10:05	10:17	10:28	10:39	
10:45	10:55	11:07	11:18	243	10:40	10:52	11:03	11:14	
11:20	11:30	11:42	11:53	243	11:15	11:27	11:38	11:49	
11:55	12:05	12:17	12:28	243	11:50	12:02	12:13	12:24	
12:30	12:40	12:52	1:03	243	12:25	12:37	12:48	12:59	
1:05	1:15	1:27	1:38	243	1:00	1:12	1:23	1:34	
1:40	1:50	2:02	2:13	243	1:35	1:47	1:58	2:09	
2:15	2:25	2:37	2:48	243	2:05	2:18	2:31	2:44	
2:50	3:01	3:13	3:26	243	2:30	2:43	2:56	3:09	
3:15	3:26	3:38	3:51	243	3:00	3:13	3:26	3:39	
3:45	3:56	4:08	4:21	243	3:35	3:48	4:01	4:14	
4:20	4:31	4:43	4:56	243	4:05	4:18	4:31	4:45	
4:50	5:01	5:13	5:26	243	4:35	4:48	5:01	5:15	
5:20	5:31	5:43	5:56	243	5:05	5:18	5:31	5:45	
5:50	6:01	6:13	6:26	243	5:40	5:53	6:05	6:17	
6:22	6:33	6:45	6:58	243	6:10	6:23	6:35	6:47	
6:55	7:06	7:18	7:31	243	6:45	6:58	7:10	7:22	
7:30	7:40	7:51	8:02	243	7:25	7:36	7:46	7:57	
8:05	8:15	8:26	8:37	243	8:00	8:11	8:21	8:32	
8:40	8:50	9:01	9:12	243	8:35	8:46	8:56	9:07	
9:15	9:25	9:36	9:47	243	9:10	9:21	9:31	9:42	
9:50	10:00	10:11	10:22	G	9:45	9:56	10:06	10:17	
10:25	10:35	10:46	10:57	243	10:20	10:31	10:41	10:52	
11:00	11:10	11:21	11:32	G	11:10	11:21	11:31	11:42	G

392 SATURDAYS/EASTBOUND

392 SATURDAYS/WESTBOUND

1 Kramer at Brockton	2 Braker at Motheral	3 Thompkins at Yager	4 Tech Ridge Park & Ride (Bay G)	To Route/Garage	4 Tech Ridge Park & Ride (Bay G)	3 Thompkins at Yager	2 Braker at Lamar	1 Kramer at Brockton	To Route/Garage
6:20	6:29	6:39	6:49	243	6:25	6:35	6:45	6:55	
6:50	6:59	7:09	7:19	243	6:55	7:05	7:15	7:25	
7:20	7:29	7:39	7:49	243	7:25	7:35	7:45	7:55	
7:50	7:59	8:09	8:19	243	7:55	8:05	8:15	8:25	
8:20	8:29	8:39	8:49	243	8:25	8:35	8:45	8:55	
8:50	9:00	9:11	9:21	243	8:55	9:05	9:15	9:27	
9:20	9:30	9:41	9:51	243	9:25	9:35	9:45	9:57	
9:50	10:00	10:11	10:21	243	9:55	10:05	10:15	10:27	
10:20	10:30	10:41	10:51	243	10:25	10:35	10:45	10:57	
10:50	11:00	11:11	11:21	243	10:55	11:05	11:15	11:27	
11:20	11:30	11:41	11:51	243	11:25	11:35	11:45	11:57	
11:50	12:00	12:11	12:21	243	11:55	12:05	12:15	12:27	
12:20	12:30	12:41	12:51	243	12:25	12:35	12:45	12:57	
12:50	1:00	1:11	1:21	243	12:55	1:05	1:15	1:27	
1:20	1:30	1:41	1:51	243	1:25	1:35	1:45	1:57	
1:50	2:00	2:11	2:21	243	1:55	2:05	2:15	2:27	
2:20	2:30	2:41	2:51	243	2:25	2:35	2:45	2:57	
2:50	3:00	3:11	3:21	243	2:55	3:05	3:15	3:27	
3:20	3:30	3:41	3:51	243	3:25	3:35	3:45	3:57	
3:50	4:00	4:11	4:21	243	3:55	4:05	4:15	4:27	
4:20	4:30	4:41	4:51	243	4:25	4:35	4:45	4:57	
4:50	5:00	5:11	5:21	243	4:55	5:05	5:15	5:27	

Continued on next page

392 SATURDAYS/EASTBOUND

1 Kramer at Brockton	2 Braker at Motheral	3 Thompkins at Yager	4 Tech Ridge Park & Ride (Bay G)	To Route/Garage
5:20	5:30	5:41	5:51	243
5:50	6:00	6:11	6:21	243
6:20	6:30	6:41	6:51	243
6:50	6:59	7:09	7:18	243
7:20	7:29	7:39	7:48	243
7:50	7:59	8:09	8:18	243
8:20	8:29	8:39	8:48	243
8:50	8:59	9:09	9:18	243
9:20	9:29	9:39	9:48	243
9:50	9:59	10:09	10:18	243
10:20	10:29	10:39	10:48	G
11:00	11:09	11:19	11:28	G

392 SATURDAYS/WESTBOUND

4 Tech Ridge Park & Ride (Bay G)	3 Thompkins at Yager	2 Braker at Lamar	1 Kramer at Brockton	To Route/Garage
5:25	5:35	5:45	5:57	
5:55	6:05	6:15	6:27	
6:25	6:35	6:45	6:57	
6:55	7:05	7:15	7:25	
7:25	7:35	7:45	7:55	
7:55	8:05	8:15	8:25	
8:25	8:35	8:45	8:55	
8:55	9:05	9:15	9:25	
9:25	9:35	9:45	9:55	
9:55	10:05	10:15	10:25	G
10:25	10:35	10:45	10:55	

392 SUNDAYS/EASTBOUND

1 Kramer at Brockton	2 Braker at Motheral	3 Thompkins at Yager	4 Tech Ridge Park & Ride (Bay G)	To Route/Garage
6:20	6:29	6:39	6:49	
6:50	6:59	7:09	7:19	
7:20	7:29	7:39	7:49	
7:50	7:59	8:09	8:19	
8:20	8:29	8:39	8:49	
8:50	9:00	9:11	9:21	
9:20	9:30	9:41	9:51	
9:50	10:00	10:11	10:21	
10:20	10:30	10:41	10:51	
10:50	11:00	11:11	11:21	
11:20	11:30	11:41	11:51	
11:50	12:00	12:11	12:21	
12:20	12:30	12:41	12:51	
12:50	1:00	1:11	1:21	
1:20	1:30	1:41	1:51	
1:50	2:00	2:11	2:21	
2:20	2:30	2:41	2:51	
2:50	3:00	3:11	3:21	
3:20	3:30	3:41	3:51	
3:50	4:00	4:11	4:21	
4:20	4:30	4:41	4:51	
4:50	5:00	5:11	5:21	
5:20	5:30	5:41	5:51	
5:50	6:00	6:11	6:21	
6:20	6:30	6:41	6:51	
6:50	6:59	7:09	7:18	
7:20	7:29	7:39	7:48	
7:50	7:59	8:09	8:18	
8:20	8:29	8:39	8:48	
8:50	8:59	9:09	9:18	
9:20	9:29	9:39	9:48	
9:50	9:59	10:09	10:18	G
10:30	10:39	10:49	10:58	G

392 SUNDAYS/WESTBOUND

4 Tech Ridge Park & Ride (Bay G)	3 Thompkins at Yager	2 Braker at Lamar	1 Kramer at Brockton	To Route/Garage
6:25	6:35	6:45	6:55	
6:55	7:05	7:15	7:25	
7:25	7:35	7:45	7:55	
7:55	8:05	8:15	8:25	
8:25	8:35	8:45	8:55	
8:55	9:05	9:15	9:27	
9:25	9:35	9:45	9:57	
9:55	10:05	10:15	10:27	
10:25	10:35	10:45	10:57	
10:55	11:05	11:15	11:27	
11:25	11:35	11:45	11:57	
11:55	12:05	12:15	12:27	
12:25	12:35	12:45	12:57	
12:55	1:05	1:15	1:27	
1:25	1:35	1:45	1:57	
1:55	2:05	2:15	2:27	
2:25	2:35	2:45	2:57	
2:55	3:05	3:15	3:27	
3:25	3:35	3:45	3:57	
3:55	4:05	4:15	4:27	
4:25	4:35	4:45	4:57	
4:55	5:05	5:15	5:27	
5:25	5:35	5:45	5:57	
5:55	6:05	6:15	6:27	
6:25	6:35	6:45	6:57	
6:55	7:05	7:15	7:25	
7:25	7:35	7:45	7:55	
7:55	8:05	8:15	8:25	
8:25	8:35	8:45	8:55	
8:55	9:05	9:15	9:25	
9:25	9:35	9:45	9:55	
9:55	10:05	10:15	10:25	G

465

MLK/University of Texas



LOCAL

LEGEND



Route Line and Timepoint
Buses make additional stops between the points shown.



Connecting Routes



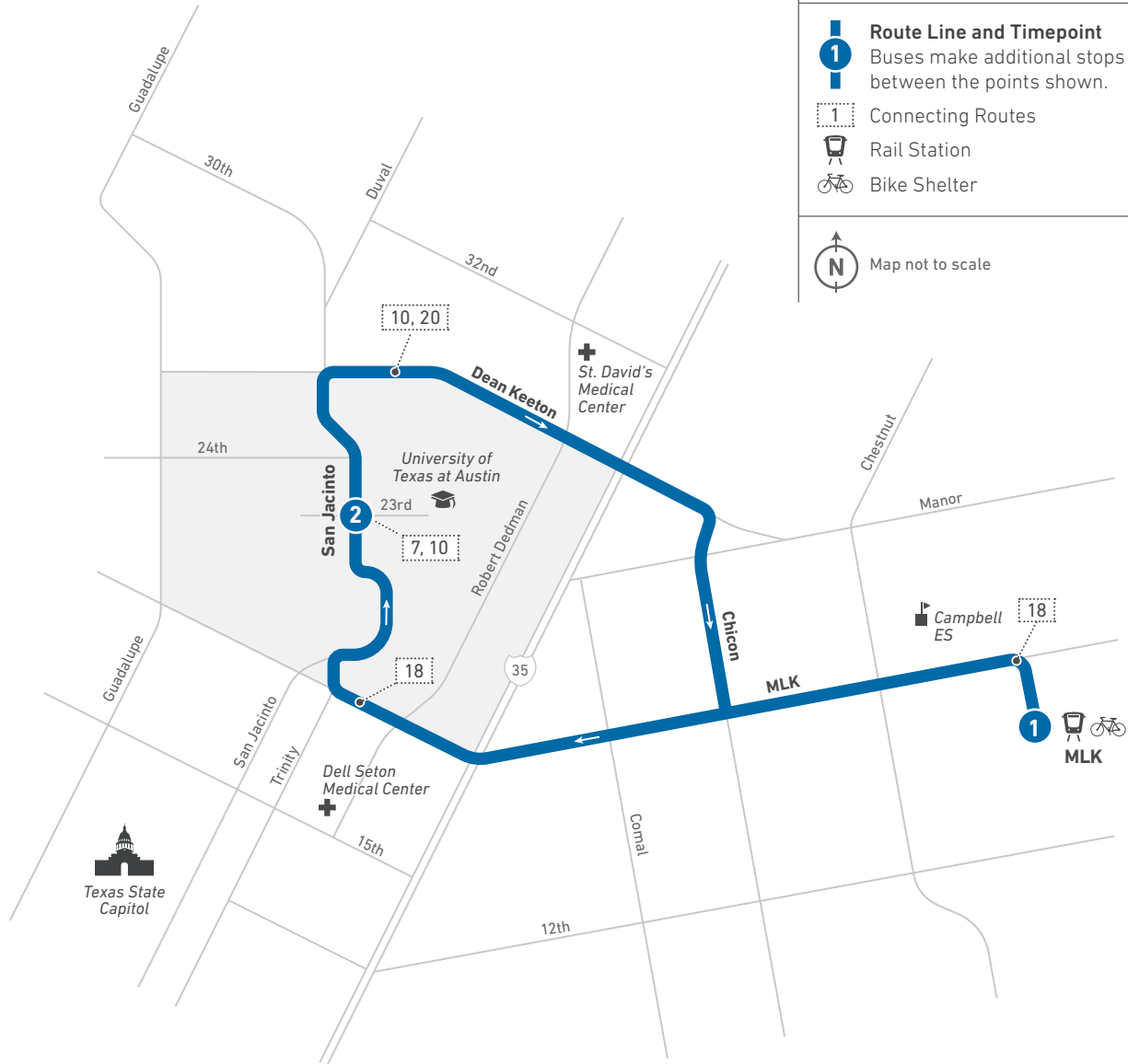
Rail Station



Bike Shelter



Map not to scale



Scan the QR code to see an online version of this route map.

DESTINATIONS

- MLK Station
- Campbell Elementary School
- Dell Seton Medical Center
- University of Texas at Austin
- St. David's Medical Center

NOTES

In the morning, operators wait at MLK Station for transferring train passengers.

465 WEEKDAYS / WESTBOUND

465 WEEKDAYS / EASTBOUND

1 MLK Station	2 San Jacinto at 23rd	To Route/Garage	2 San Jacinto at 23rd	1 MLK Station	To Route/Garage
6:36	6:45		6:45	6:54	
7:04	7:13		7:13	7:22	
7:36	7:45		7:45	7:54	
8:04	8:13		8:13	8:22	
8:29	8:38		8:38	8:47	
9:00	9:09		9:09	9:18	
9:24	9:31		9:31	9:40	
10:06	10:13		10:13	10:22	
10:27	10:34		10:34	10:43	
11:05	11:12		11:12	11:21	
11:28	11:35		11:35	11:44	
11:58	12:05		12:05	12:14	
12:25	12:32		12:32	12:41	
12:55	1:02		1:02	1:11	
1:25	1:32		1:32	1:41	
1:55	2:02		2:02	2:11	
2:25	2:33		2:33	2:41	
2:55	3:03		3:03	3:11	
3:25	3:33		3:33	3:41	
3:45	3:53		3:53	4:02	
4:00	4:08		4:08	4:17	
4:15	4:23		4:23	4:32	
4:30	4:38		4:38	4:47	
4:45	4:53		4:53	5:02	
5:00	5:08		5:08	5:17	
5:15	5:23		5:23	5:32	
5:30	5:38		5:38	5:47	
5:45	5:53		5:53	6:02	
6:00	6:08		6:08	6:17	G
6:15	6:23		6:23	6:32	
6:32	6:40		6:40	6:49	
6:53	7:01		7:01	7:10	G

466

Kramer/Domain

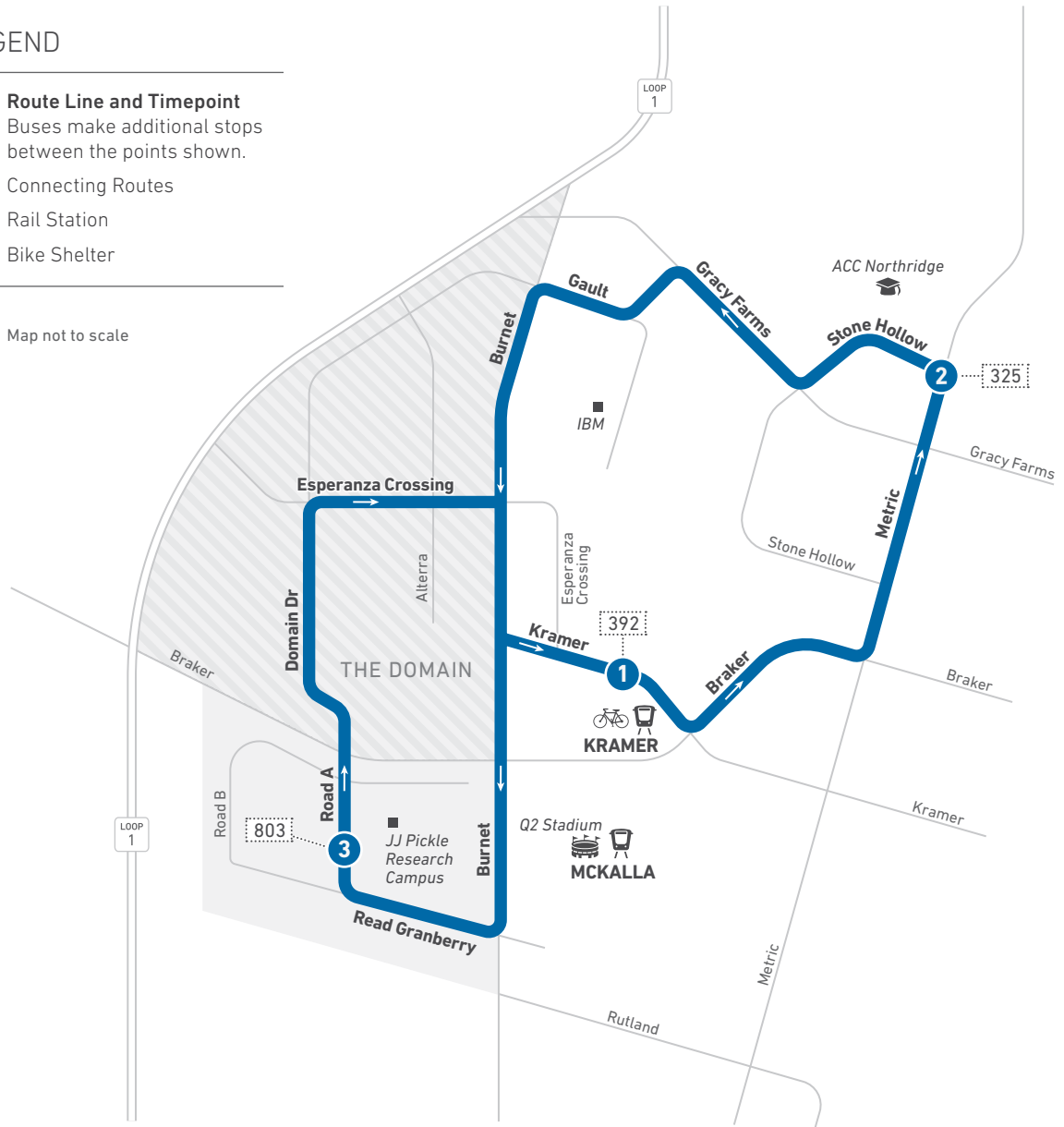


LOCAL

LEGEND

- Route Line and Timepoint**
Buses make additional stops between the points shown.
- 1** Connecting Routes
- Rail Station
- Bike Shelter

Map not to scale



Scan the QR code to see an online version of this route map.

DESTINATIONS

- Kramer Station
- ACC Northridge
- IBM
- Q2 Stadium
- McKalla Station
- JJ Pickle Research Campus
- The Domain

466 WEEKDAYS/COUNTER CLOCKWISE

1 Kramer Station	2 Stonehollow at Metcalf	3 JJ Pickle Research Campus	1 Kramer Station	To Route/Garage
6:19	6:24	6:35	6:43	
6:47	6:54	7:06	7:15	
7:19	7:26	7:38	7:47	
7:46	7:53	8:05	8:14	
8:12	8:19	8:31	8:40	
8:28	8:35	8:47	8:56	
8:43	8:50	9:02	9:11	G
9:07	9:12	9:24	9:33	
9:49	9:54	10:06	10:15	
10:21	10:26	10:38	10:47	
10:51	10:56	11:08	11:17	
11:41	11:46	11:58	12:07	
12:17	12:22	12:32	12:43	
12:48	12:53	1:03	1:14	
1:18	1:23	1:33	1:44	
2:06	2:11	2:21	2:32	
2:38	2:43	2:53	3:04	
3:10	3:17	3:27	3:39	
3:35	3:42	3:52	4:04	G
3:56	4:03	4:13	4:25	
4:29	4:36	4:46	4:58	
5:03	5:10	5:20	5:32	
5:37	5:44	5:54	6:06	
6:11	6:18	6:28	6:40	
6:43	6:50	7:00	7:12	
7:16	7:23	7:32	7:43	G

481

Night Owl North Lamar



LOCAL

LEGEND



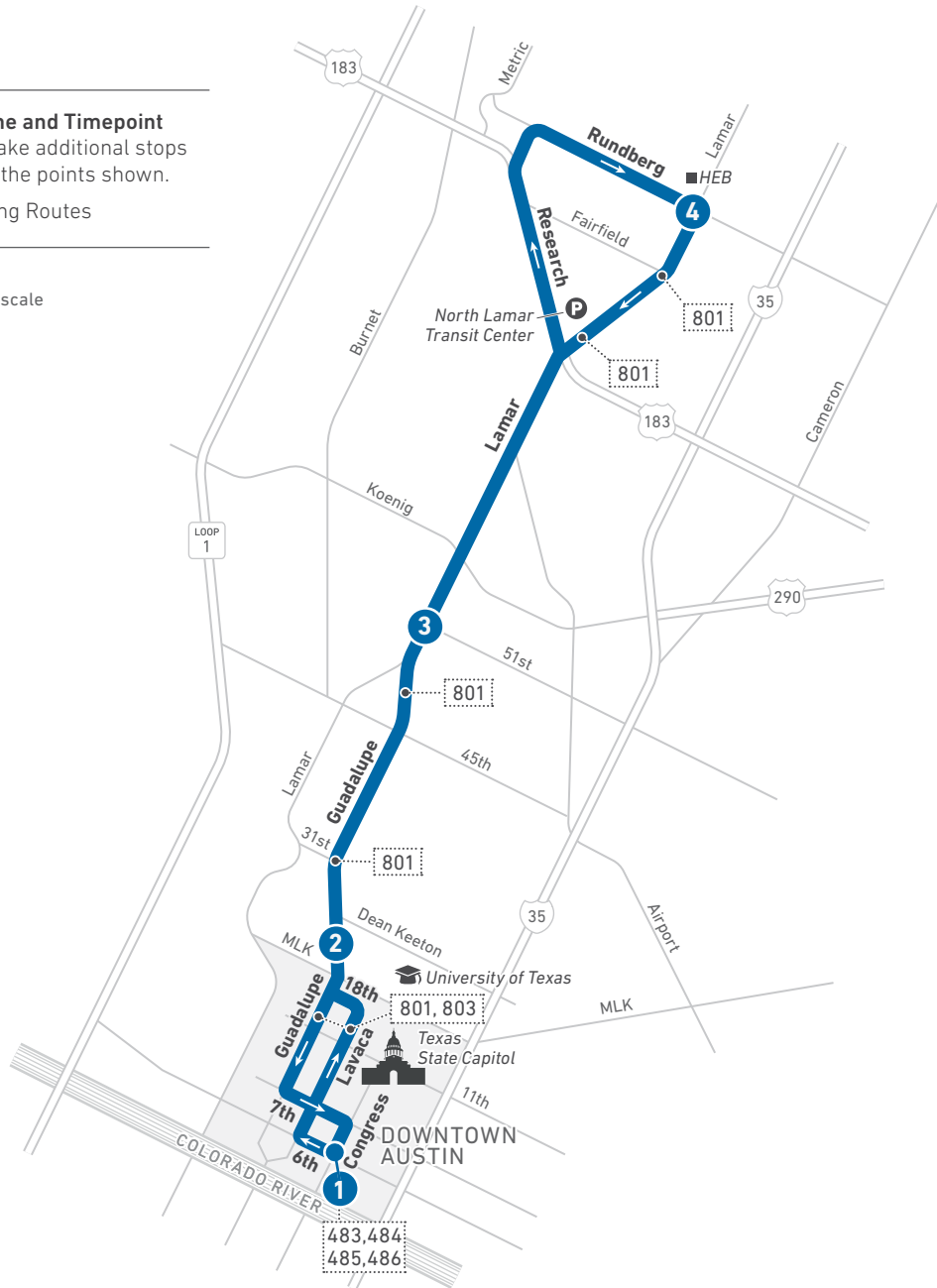
Route Line and Timepoint
Buses make additional stops between the points shown.



Connecting Routes



Map not to scale



Scan the QR code to see an online version of this route map.

DESTINATIONS

- Downtown Austin
- University of Texas
- North Lamar Transit Center
- HEB

NOTES

Guadalupe at 21st is a timepoint only going Southbound.

481 MON.–FRI. LATE NIGHTS/NORTHBOUND

① 6th at Congress	③ Lamar at 51st	④ Lamar at Rundberg	To Route/Garage
12:10	12:24	12:41	
12:30	12:44	1:01	
12:50	1:04	1:21	
1:10	1:24	1:41	
1:30	1:44	2:01	
1:50	2:04	2:21	
2:10	2:24	2:41	
2:30	2:44	3:01	
2:50	3:04	3:21	
3:10	3:24	3:41	

481 MON.–FRI. LATE NIGHTS/SOUTHBOUND

④ Lamar at Rundberg	③ Lamar at 51st	② Guadalupe at 21st	① 6th at Congress	To Route/Garage
12:41	12:49	12:58	1:04	
1:01	1:09	1:18	1:24	
1:21	1:29	1:38	1:44	
1:41	1:49	1:58	2:04	
2:01	2:09	2:18	2:24	
2:21	2:29	2:38	2:44	
2:41	2:49	2:58	3:04	
3:01	3:09	3:18	3:24	G
3:21	3:29	3:38	3:44	G
3:41	3:49	3:58	4:04	G

481 SAT. LATE NIGHTS/NORTHBOUND

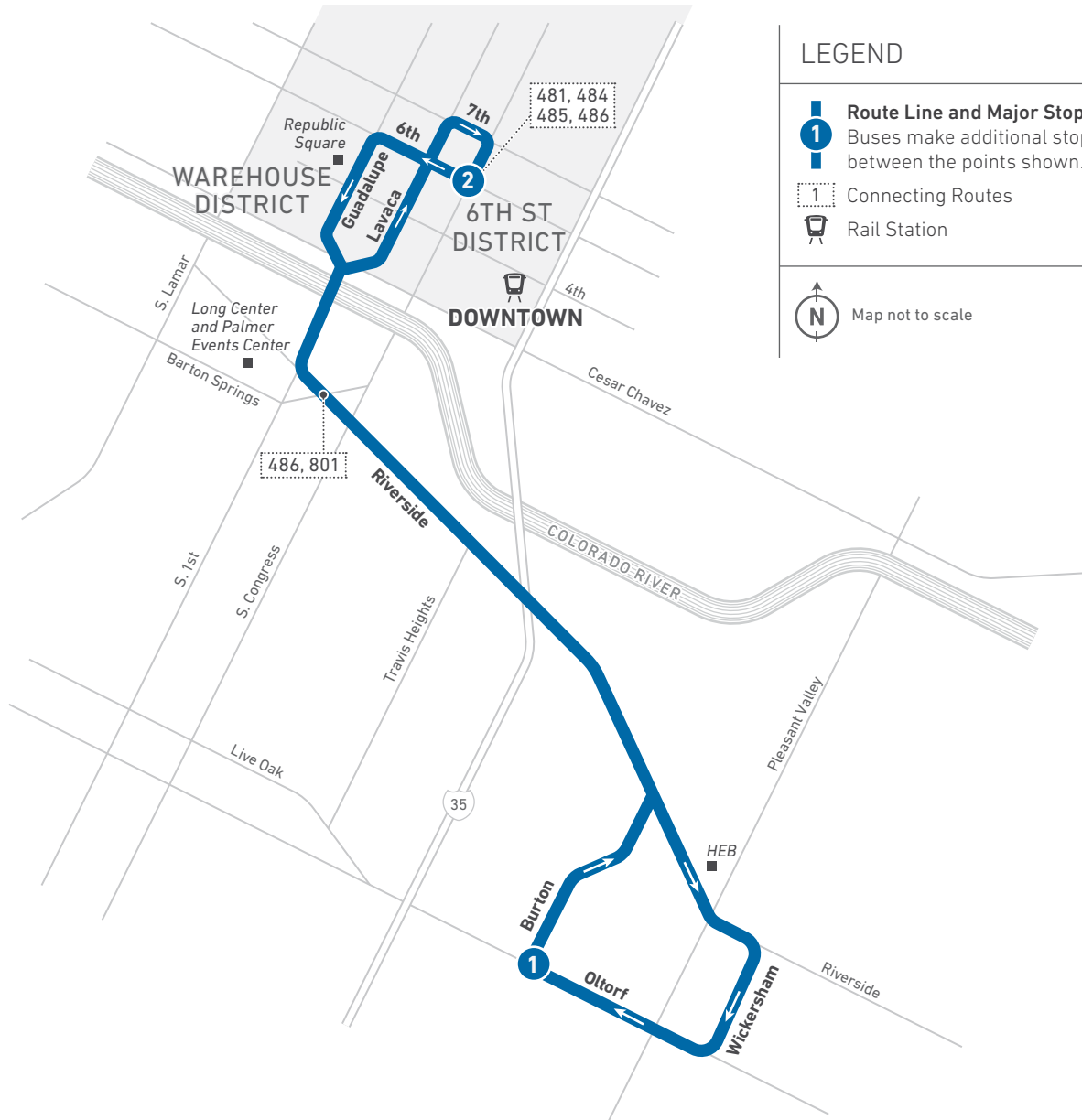
① 6th at Congress	③ Lamar at 51st	④ Lamar at Rundberg	To Route/Garage
12:10	12:24	12:41	
12:30	12:44	1:01	
12:50	1:04	1:21	
1:10	1:24	1:41	
1:30	1:44	2:01	
1:50	2:04	2:21	
2:10	2:24	2:41	
2:30	2:44	3:01	
2:50	3:04	3:21	
3:10	3:24	3:41	

481 SAT. LATE NIGHTS/SOUTHBOUND

④ Lamar at Rundberg	③ Lamar at 51st	② Guadalupe at 21st	① 6th at Congress	To Route/Garage
12:41	12:49	12:58	1:04	
1:01	1:09	1:18	1:24	
1:21	1:29	1:38	1:44	
1:41	1:49	1:58	2:04	
2:01	2:09	2:18	2:24	
2:21	2:29	2:38	2:44	
2:41	2:49	2:58	3:04	
3:01	3:09	3:18	3:24	G
3:21	3:29	3:38	3:44	G
3:41	3:49	3:58	4:04	G

483

Night Owl Riverside



Scan the QR code to see an online version of this route map.

DESTINATIONS

- HEB
- Long Center
- Palmer Events Center
- Republic Square
- Downtown Austin
- Downtown Station

483 MON.–FRI. LATE NIGHTS/SOUTHBOUND

2 6th at Congress	1 Oltorf at Burton	To Route/Garage
12:10	12:29	
12:45	1:04	
1:20	1:39	
1:55	2:14	
2:30	2:49	
3:05	3:24	

483 MON.–FRI. LATE NIGHTS/NORTHBOUND

1 Oltorf at Burton	2 6th at Congress	To Route/Garage
12:29	12:40	
1:04	1:15	
1:39	1:50	
2:14	2:25	
2:49	3:00	
3:24	3:35	G

483 SAT. LATE NIGHTS/SOUTHBOUND

2 6th at Congress	1 Oltorf at Burton	To Route/Garage
12:10	12:29	
12:45	1:04	
1:20	1:39	
1:55	2:14	
2:30	2:49	
3:05	3:24	

483 SAT. LATE NIGHTS/NORTHBOUND

1 Oltorf at Burton	2 6th at Congress	To Route/Garage
12:29	12:40	
1:04	1:15	
1:39	1:50	
2:14	2:25	
2:49	3:00	
3:24	3:35	G

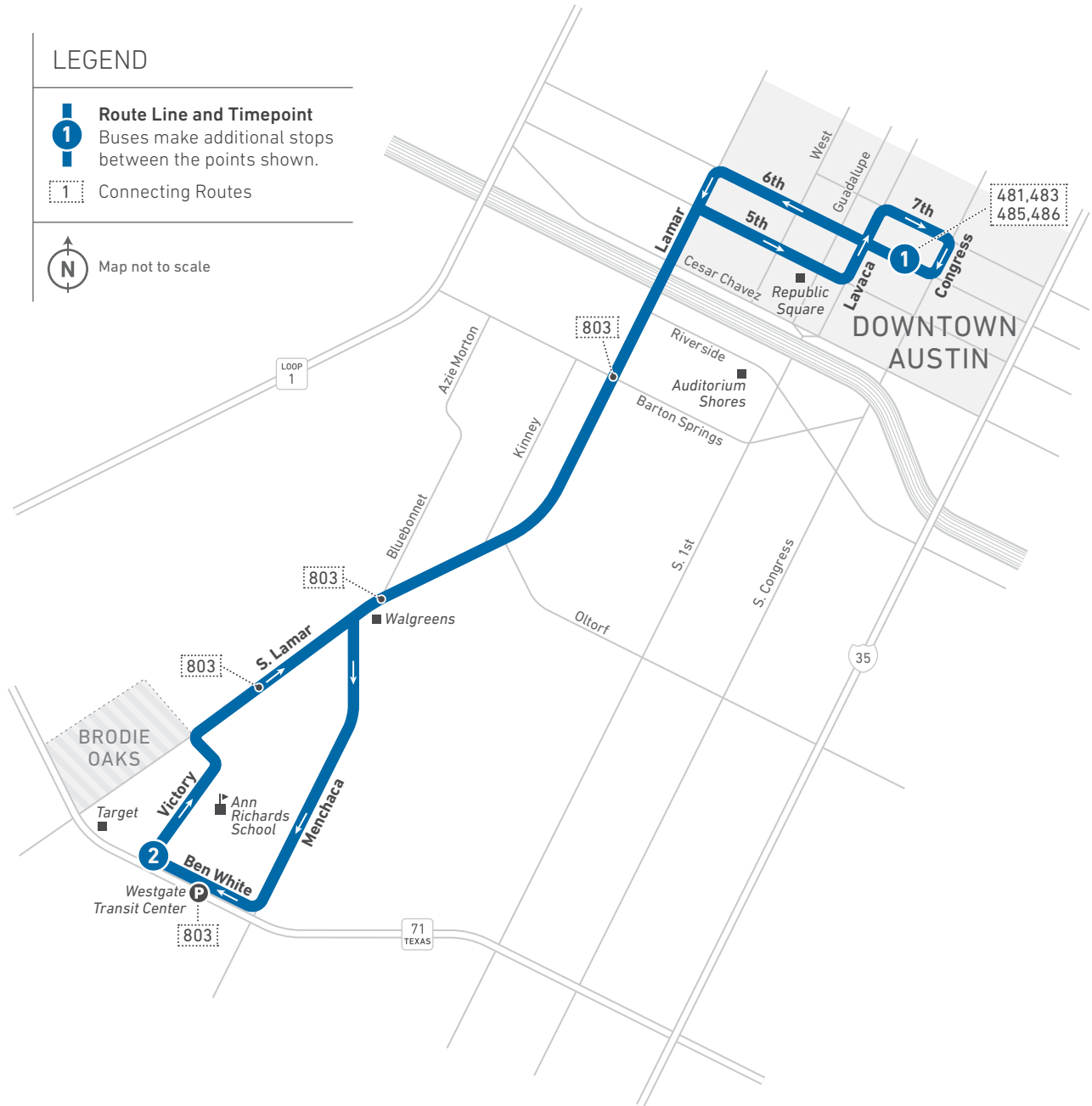
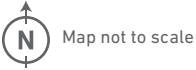
484

Night Owl South Lamar



LEGEND

- Route Line and Timepoint**
1 Buses make additional stops between the points shown.
- 1 Connecting Routes



Scan the QR code to see an online version of this route map.

- ### DESTINATIONS
- Downtown Austin
 - Republic Square
 - Auditorium Shores
 - Walgreens
 - Brodie Oaks Shopping Center
 - Target
 - Ann Richards School
 - Westgate Transit Center

484 MON.–FRI. LATE NIGHTS/SOUTHBOUND

1 6th at Congress	2 Victory at Ben White	To Route/Garage
12:10	12:26	
12:45	1:01	
1:20	1:36	
1:55	2:11	
2:30	2:46	
3:05	3:21	

484 MON.–FRI. LATE NIGHTS/NORTHBOUND

2 Victory at Ben White	1 6th at Congress	To Route/Garage
12:26	12:40	
1:01	1:15	
1:36	1:50	
2:11	2:25	
2:46	3:00	
3:21	3:35	G

484 SAT. LATE NIGHTS/SOUTHBOUND

1 6th at Congress	2 Victory at Ben White	To Route/Garage
12:10	12:26	
12:45	1:01	
1:20	1:36	
1:55	2:11	
2:30	2:46	
3:05	3:21	

484 SAT. LATE NIGHTS/NORTHBOUND

2 Victory at Ben White	1 6th at Congress	To Route/Garage
12:26	12:40	
1:01	1:15	
1:36	1:50	
2:11	2:25	
2:46	3:00	
3:21	3:35	G

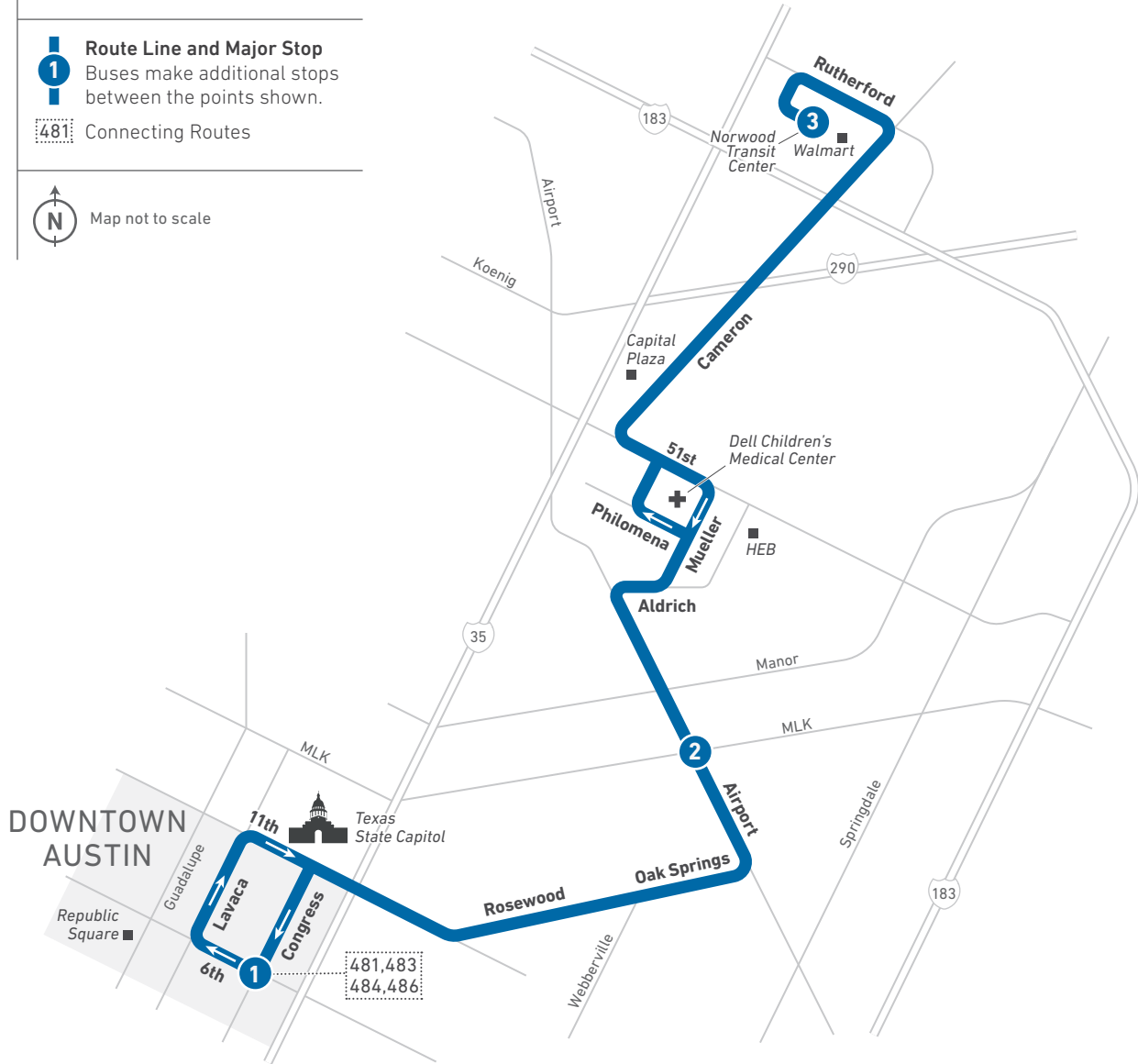
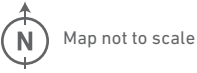
485

Night Owl Cameron



LEGEND

- 1** Route Line and Major Stop
Buses make additional stops between the points shown.
- 481 Connecting Routes



Scan the QR code to see an online version of this route map.

DESTINATIONS

- Downtown Austin
- Republic Square
- Dell Children's Medical Center
- HEB
- Mueller District
- Capital Plaza
- Norwood Transit Center
- Walmart

485 MON.–FRI. LATE NIGHTS/NORTHBOUND

1 6th at Congress	2 Airport at MLK	3 Norwood Transit Center (Bay A)	To Route/Garage
12:10	12:24	12:41	
12:45	12:59	1:16	
1:20	1:34	1:51	
1:55	2:09	2:26	
2:30	2:44	3:01	
3:05	3:19	3:36	

485 MON.–FRI. LATE NIGHTS/SOUTHBOUND

3 Norwood Transit Center (Bay A)	2 Airport at MLK	1 6th at Congress	To Route/Garage
12:44	12:59	1:11	
1:19	1:34	1:46	
1:54	2:09	2:21	
2:29	2:44	2:56	
3:04	3:19	3:31	G
3:39	3:54	4:06	G

485 SAT. LATE NIGHTS/NORTHBOUND

1 6th at Congress	2 Airport at MLK	3 Norwood Transit Center (Bay A)	To Route/Garage
12:10	12:24	12:41	
12:45	12:59	1:16	
1:20	1:34	1:51	
1:55	2:09	2:26	
2:30	2:44	3:01	
3:05	3:19	3:36	

485 SAT. LATE NIGHTS/SOUTHBOUND

3 Norwood Transit Center (Bay A)	2 Airport at MLK	1 6th at Congress	To Route/Garage
12:44	12:59	1:11	
1:19	1:34	1:46	
1:54	2:09	2:21	
2:29	2:44	2:56	
3:04	3:19	3:31	G
3:39	3:54	4:06	G

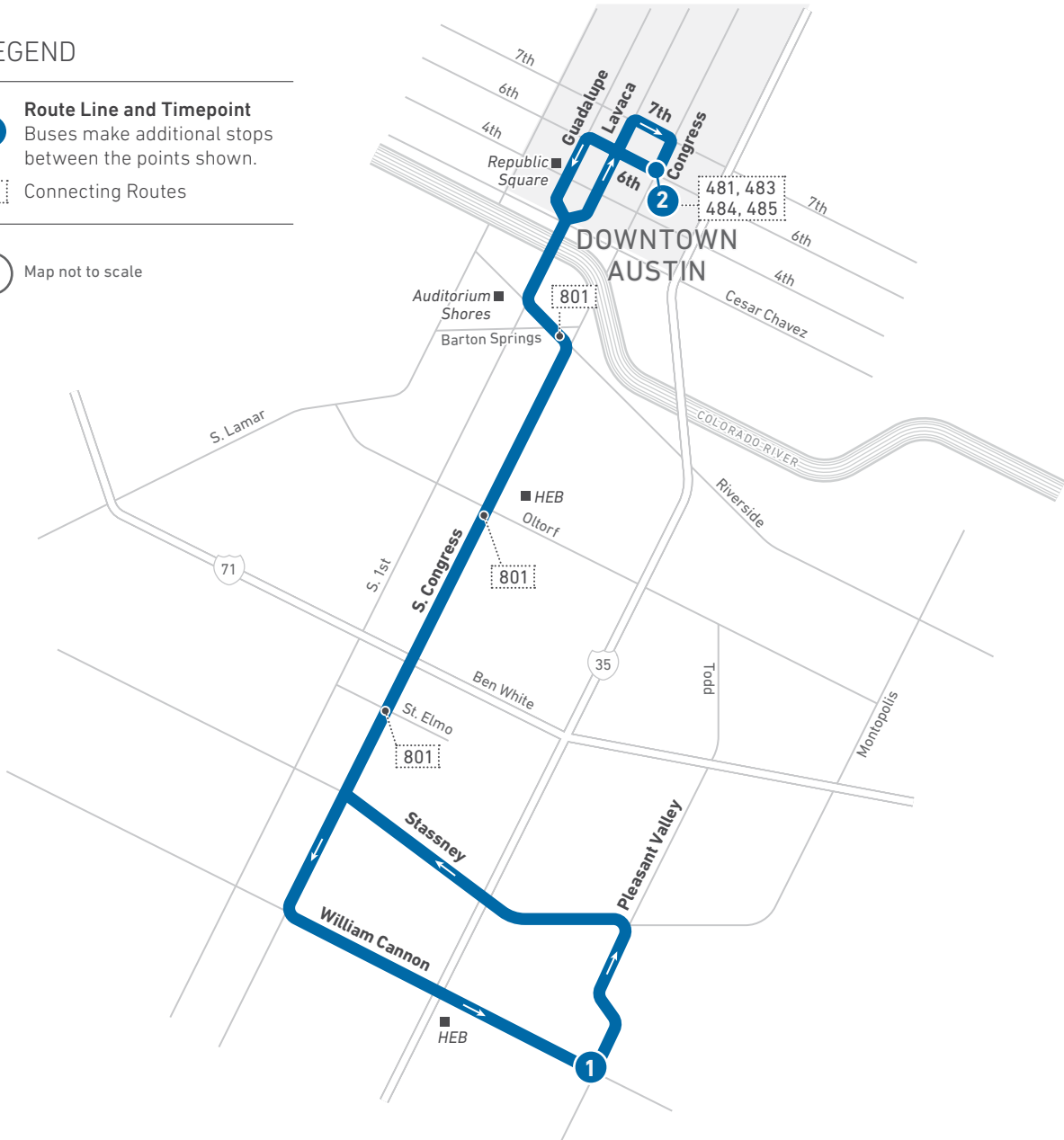
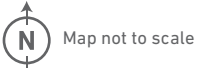
486

Night Owl South Congress



LEGEND

- Route Line and Timepoint**
 - 1** Buses make additional stops between the points shown.
- 1** Connecting Routes



Scan the QR code to see an online version of this route map.

- ### DESTINATIONS
- Downtown Austin
 - Republic Square
 - Auditorium Shores
 - SoCo District
 - HEB (I-35/William Cannon, S. Congress)

486 MON.-FRI. LATE NIGHTS/SOUTHBOUND

2 6th at Congress	1 William Cannon at Pleasant Valley	To Route/Garage
12:10	12:36	
12:40	1:06	
1:10	1:36	
1:40	2:06	
2:10	2:36	
2:40	3:06	G
3:10	3:36	G

486 MON.-FRI. LATE NIGHTS/NORTHBOUND

1 William Cannon at Pleasant Valley	2 6th at Congress	To Route/Garage
12:36	1:00	
1:06	1:30	
1:36	2:00	
2:06	2:30	
2:36	3:00	
3:06	3:30	G
3:36	4:00	G

486 SAT. LATE NIGHTS/SOUTHBOUND

2 6th at Congress	1 William Cannon at Pleasant Valley	To Route/Garage
12:10	12:36	
12:40	1:06	
1:10	1:36	
1:40	2:06	
2:10	2:36	
2:40	3:06	
3:10	3:36	

486 SAT. LATE NIGHTS/NORTHBOUND

1 William Cannon at Pleasant Valley	2 6th at Congress	To Route/Garage
12:36	1:00	
1:06	1:30	
1:36	2:00	
2:06	2:30	
2:36	3:00	
3:06	3:30	G
3:36	4:00	G

490

HEB Shuttle



Wednesday — 490 RBJ Center



490 WEDNESDAYS/OUTBOUND

490 WEDNESDAYS/INBOUND

1 RBJ Health Center	2 HEB Riverside	To Route/Garage	2 HEB Riverside	1 RBJ Health Center	To Route/Garage
1:25	1:35		1:38	1:51	
2:00	2:10		2:13	2:26	
2:35	2:45		2:48	3:01	
3:10	3:20		3:23	3:36	G



Scan the QR code to see an online version of this route map.

DESTINATIONS

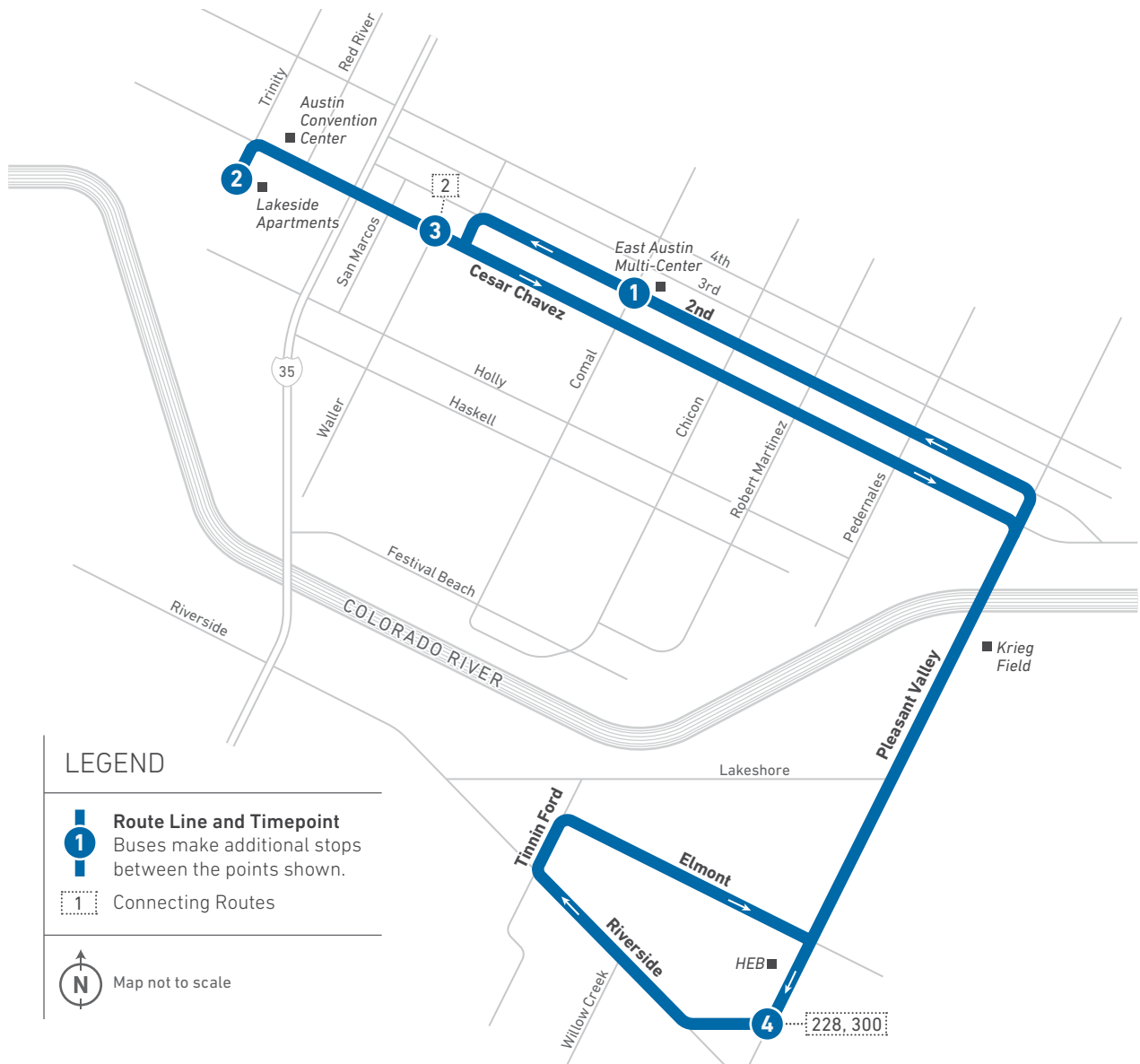
WEDNESDAYS

- HEB
- Krieg Field
- Sanchez Elementary School
- RBJ Center
- The Ladybird

THURSDAYS

- HEB
- Krieg Field
- East Austin Multi-Center
- Lakeside Apartments

Thursday — 490 Multi-Center/Lakeshore



490 THURSDAYS/OUTBOUND

490 THURSDAYS/INBOUND

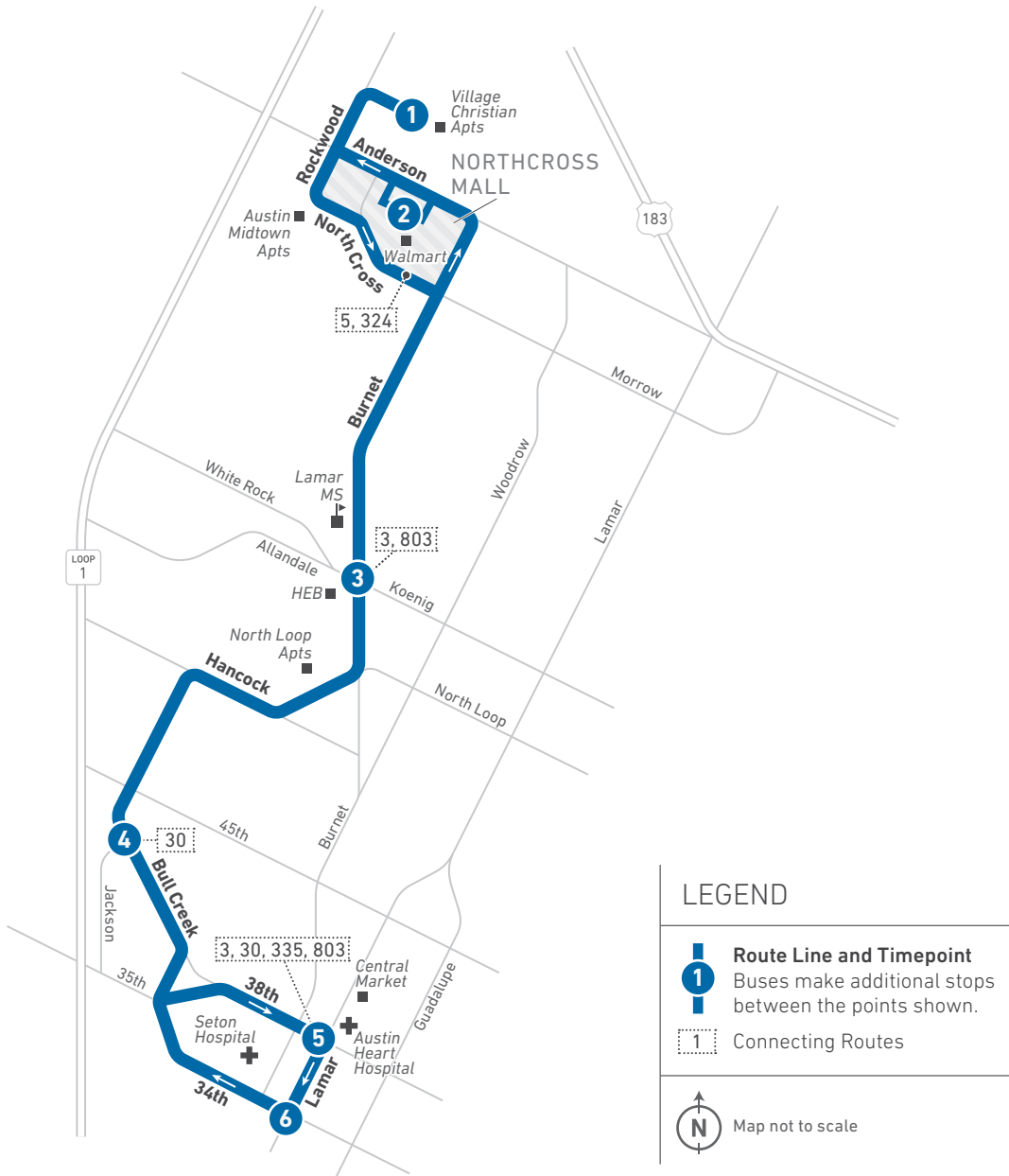
1 Multi-Center	2 Lakeside Apartments	3 Cesar Chavez at Waller	4 HEB Riverside	To Router/Garage	4 HEB at Riverside	1 Multi-Center	To Router/Garage
10:22	10:25	10:27	10:37		10:40	10:52	
10:55	10:58	11:00	11:10		11:13	11:25	
11:28	11:31	11:33	11:43		11:46	11:58	
12:01	12:04	12:06	12:16		12:19	12:31	
12:34	12:37	12:39	12:49		12:52	1:04	
1:04	1:07	—	—	G			

491

Allandale



LOCAL



LEGEND

Route Line and Timepoint
1 Buses make additional stops between the points shown.

1 Connecting Routes

N Map not to scale



Scan the QR code to see an online version of this route map.

DESTINATIONS

- Village Christian Apartments
- Austin Midtown Apartments
- Walmart
- Lamar Middle School
- HEB
- North Loop Apartments
- Central Market
- Austin Heart Hospital
- Seton Hospital

NOTES

Timepoint 6 is Northbound only

491 SATURDAYS/SOUTHBOUND

491 SATURDAYS/NORTHBOUND

1 Ashdale at Rockwood	3 Burnet at Allandale	4 Bull Creek at Jackson	5 38th at Lamar	To Route/Garage	5 38th at Lamar	6 Lamar at 34th	4 Bull Creek at Jackson	3 Allandale Station	2 Northcross	1 Ashdale at Rockwood	To Route/Garage
9:10	9:27	9:44	9:55		8:56	8:58	9:06	9:28	9:45	9:50	
10:10	10:27	10:44	10:55		9:56	9:58	10:06	10:28	10:45	10:50	
11:10	11:27	11:44	11:55		10:56	10:58	11:06	11:28	11:45	11:50	
12:10	12:27	12:44	12:55		11:56	11:58	12:06	12:28	12:45	12:50	
1:10	1:27	1:44	1:55		12:56	12:58	1:06	1:28	1:45	1:50	
2:10	2:27	2:44	2:55		1:56	1:58	2:06	2:28	2:45	2:50	
3:00	3:17	3:34	3:45	G	2:56	2:58	3:06	3:28	3:45	3:50	G

492

Delwood

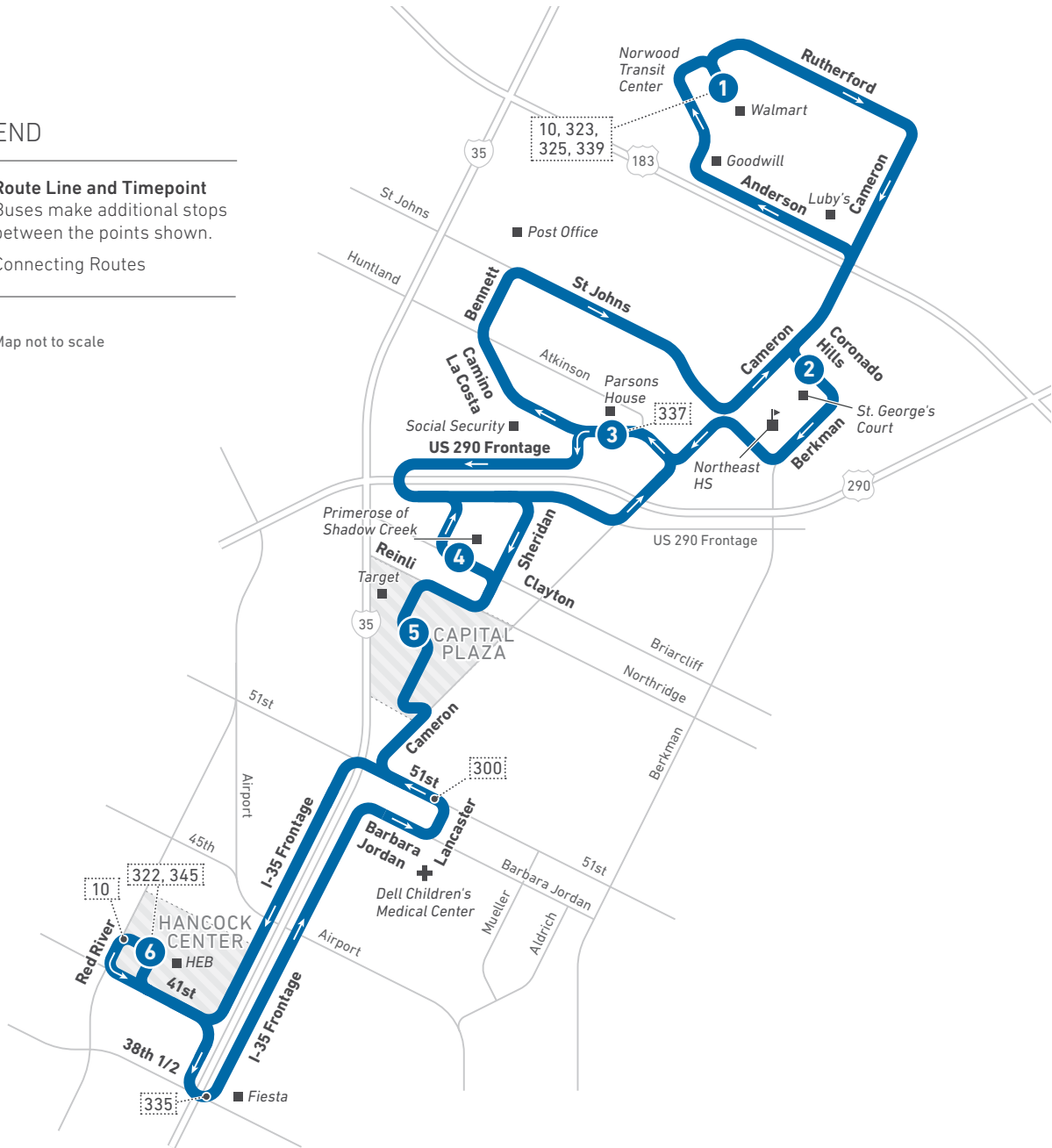


LEGEND

1 **Route Line and Timepoint**
Buses make additional stops between the points shown.

1 **Connecting Routes**

N Map not to scale



Scan the QR code to see an online version of this route map.

DESTINATIONS

- Norwood Transit Center
- Walmart
- Goodwill
- Luby's
- St. George's Court
- Northeast Early College High School
- Post Office
- Social Security
- Parsons House
- Primrose of Shadow Creek
- Capital Plaza
- Target
- Dell Children's Medical Center
- Hancock Center
- HEB
- Fiesta

492 FRIDAYS/SOUTHBOUND

492 FRIDAYS/NORTHBOUND

1 Walmart at Norwood	2 St. George's Court	3 Parson's House	4 Primrose of Shadow Creek	5 Capital Plaza	6 Hancock Center	To Route/Garage	6 Hancock Center	5 Capital Plaza	4 Primrose of Shadow Creek	3 Parson's House	2 St. George's Court	1 Walmart at Norwood	To Route/Garage
9:47	9:53	9:57	10:07	10:12	10:21		—	—	9:00	9:10	9:18	9:28	
10:47	10:53	10:57	11:07	11:12	11:21		—	—	10:00	10:10	10:18	10:28	
11:47	11:53	11:57	12:07	12:12	12:21		10:40	10:55	11:00	11:10	11:18	11:28	
12:47	12:53	12:57	1:07	1:12	1:21		11:40	11:55	12:00	12:10	12:18	12:28	
1:47	1:53	1:57	2:07	2:12	2:21		12:40	12:55	1:00	1:10	1:18	1:28	
2:47	2:53	2:57	3:07	3:12	3:21		1:40	1:55	2:00	2:10	2:18	2:28	
3:47	3:53	3:57	4:07	—	—	G	2:40	2:55	3:00	3:10	3:18	3:28	
							3:40	3:55	4:00	4:10	4:18	—	G

493

Eastview



Scan the QR code to see an online version of this route map.

DESTINATIONS

- Lakeside Apartments
- Downtown Austin
- Downtown Station
- Austin Convention Center
- RBJ Center
- The Ladybird
- HEB
- Eastland Plaza
- Poco Loco

493 MONDAYS/OUTBOUND

493 MONDAYS/INBOUND

① Lakeside Apartments	② RBJ Center	③ HEB at Calles/7th	④ Oak Springs at Airport	To Route/Garage	④ Oak Springs at Airport	③ HEB at Calles/7th	② RBJ Center	① Lakeside Apartments	To Route/Garage
9:00	9:05	9:17	9:22		9:30	9:38	9:51	9:56	
10:00	10:05	10:17	10:22		10:30	10:38	10:51	10:56	
11:00	11:05	11:17	11:22		11:30	11:38	11:51	11:56	
12:00	12:05	12:17	12:22		12:30	12:38	12:51	12:56	
1:00	1:05	1:17	1:22		1:30	1:38	1:51	1:56	
2:00	2:05	2:17	2:22		2:30	2:38	2:51	2:56	G