

EFFECTIVE FEBRUARY 2025

CapMetro



Destinations

GO LINE 512.474.1200 | capmetro.org 

CONTACTS +FACTS

CapMetro connects people, jobs and communities by providing quality public transportation choices.

Contact Information

CapMetro Website	capmetro.org
Customer Service <i>Routes & Schedules/GO Line</i>	512-474-1200 M-F: 7 a.m. to 8 p.m. Sat/Sun: 8 a.m. to 5 p.m.
CapMetro Access	512-852-7272
CapMetro Vanpool <i>Vanpool Matching Service</i>	1-800-VAN 4 WORK
CapMetro Administration <i>Administration Office</i>	512-389-7400
CapMetro Transit Store <i>1705 Guadalupe Street</i>	512-389-7454
Pickup by CapMetro	512-369-6200
Capital Area Rural Transportation System (CARTS) <i>Transit for Rural Communities</i>	512-478-7433

Lost and Found Articles lost on vehicles and returned to CapMetro may be picked up at the Transit Store, Monday through Friday, 8 a.m. to 5 p.m., 512-389-7454.



facebook.com/capmetroatx



[@CapMetroATX](https://twitter.com/CapMetroATX)



youtube.com/iridecapmetro



instagram.com/capmetroatx



Read our blog: waypointblog.com

Get rider advisories and have detour information delivered to your email inbox. Sign up at capmetro.org/alerts

Fast Facts

Providing public transportation since 1985

Services:

- Bus
- Rapid
- Express
- Rail
- University of Texas Shuttles
- Night Owls
- Pickup
- Vanpool
- Access
- Bikeshare

Weekday Boardings:

90,591

Annual Boardings:

25.7 million

Bus Routes: 72

Bus Stops: 2,500

Park & Rides/ Transit Centers: 26

Service Area:

549 square miles

Population Served: 1,359,992

President & CEO:

Dottie Watkins

Board of Directors:

CapMetro is led by an eight-member board of directors appointed by various governing entities within the service area. Monthly public meetings are held at the CapMetro office located at 2910 E. 5th Street in Austin. For more information or to review current board members, visit capmetro.org/board

CapMetro is committed to ensuring that no person is excluded from participation in, or denied the benefits of its services on the basis of race, color or national origin as protected by Title VI of the Civil Rights Act of 1964, as amended. If you believe you have been discriminated against under Title VI, you may file a written complaint—Attn: Title VI Complaints, 2910 E. 5th Street, Austin, TX 78702.

CONTENTS

1	PLAN YOUR TRIP	4
	Choose Your Service	5
	3 Easy Ways to Plan Your Trip.....	5
2	PURCHASE	6
	Our Fares.....	7
	Ways to Pay	8
3	RIDE	10
	At Your Stop.....	11
	On the Vehicles	12
	Rules of the Road.....	13
	Riding with Your Bike.....	16
	Accessible Riding.....	18
4	OUR SERVICES	20
	Bus (Local Routes, UT Shuttles & Night Owls)	21
	Rapid.....	22
	Flyer & Limited Routes.....	25
	Express	26
	Rail	27
	Access	29
	CapMetro for Business, Higher Education & Government.....	30
	Pickup.....	31
	Specialty Services	32
	Changes to Schedules.....	33
	ROUTE MAPS & SCHEDULES	35
	PARK & RIDE/STATION LOCATIONS	256
	DESTINATIONS INDEX	258

INFORMACIÓN EN ESPAÑOL | 224–255

1

PLAN YOUR TRIP

CapMetro goes where you go!
Choose from Local and Commuter service categories. Each service tier offers you different amenities and route options.



Choose Your Service

FARE TYPE	ROUTE #	SERVICE
LOCAL	1-99	Local service to downtown Austin, UT and Round Rock
	100-199	Flyer and limited-stop service
	200-299	Service between neighborhoods and transit centers
	300-399	Crosstown service that bypasses downtown Austin
	400-499	Circulator routes, rail connector routes and specials
	600-699	University of Texas Shuttles
	800-899	North Lamar/South Congress, Burnet/South Lamar via UT and downtown. Decker to downtown and Mueller to Onion Creek.
	Pickup	On-demand service in select areas, see capmetro.org/pickup
COMMUTER	900-999	Express buses with limited-stop service to/from UT, downtown and Park & Rides
	Rail	Train service connecting downtown to North Austin to Leander

3 Easy Ways to Plan Your Trip



Transit App

Plan your trip with best routes and real-time information! Download Transit's app today for iPhone and Android phones.



Online

Visit capmetro.org to use the Trip Planner on the home page or "Plan Your Trip" tab by simply entering your starting and ending location.



GO Line

Call the GO Line at 512-474-1200 for schedules, trip planning and general assistance. Perfect for when you're out and about!

2

PURCHASE

CapMetro offers varying pass options to fit every rider's needs — from a single ride to 31 days of service. Buy your fare based on CapMetro's service categories: Local or Commuter.



Our Fares

LOCAL	Single Ride	\$1.25
	Single Ride, Reduced	\$0.60
	Per Day	\$2.50
	Per Day, Reduced	\$1.25
	Per Calendar Month	\$41.25
	Per Calendar Month, Reduced	\$20.60

COMMUTER	Single Ride	\$3.50
	Single Ride, Reduced	\$1.75
	Per Day	\$7.00
	Per Day, Reduced	\$3.50
	Per Calendar Month	\$96.25
	Per Calendar Month, Reduced	\$48.10

ACCESS	Single Ride	\$1.75
	10-ride booklet	\$17.50
	Per Calendar Month	\$46.50



Discount Fares Program

We offer discounted fare programs for qualifying riders: Reduced Fare (Seniors, Active and Reserve Military ID Holders not in uniform and Riders with Disabilities or on Medicare) and Equifare (qualifying low-income riders. ONLY available using Umo or CapMetro Reloadable Fare Card). Visit capmetro.org/rfid or capmetro.org/equifare for details on eligibility and how to apply.

Customers with Access ID

Access customers may ride other bus and rail services at the reduced rate and they can setup autopay through the Access RiderApp or RiderWeb. Visit capmetro.org/access-fares for details. To receive reduced fares on bus or rail, tap the Access ID card at the target area on the farebox when you board the vehicle. Access monthly passes are valid for use on all CapMetro bus and train services at no additional cost.

When using the Access shared-ride paratransit service (**see page 29**), qualified customers are charged a separate rate.

No Charge

Kids 18 and younger - and emergency and active military personnel with ID - ride free on all CapMetro services:

- K-12 students, with valid ID*.
- Travis County and City of Austin employees with valid ID.
- UT ID holders and ACC Green Pass holders
- 10 and younger must be accompanied by someone 12 or older.

*Students can get an ID at the Transit Store if needed.



Ways To Pay

CapMetro offers a pass purchasing option for every lifestyle. Buy fare in person, or even on the go!

Where to Buy Fare*

- Umo app
- Transit Store
- On board buses
- Rail stations
- Retail outlets

**Not all passes available at all locations. Visit capmetro.org/fares for full listing.*

Take Care of Your Pass & Card

The magnetic strip or chip on your paper passes and CapMetro Reloadable Fare Card contain important information. If it's damaged, the farebox won't be able to read it, and you'll have to pay your fare with exact change and get a replacement pass or card at the CapMetro Transit Store in downtown Austin.

CapMetro Reloadable Fare Card

You can use a Reloadable Fare Card to pay your fare. You'll never pay more than the cost of a day pass in a service day or a monthly pass in a calendar month. Pickup a card at the Transit Store. More info at capmetro.org/fares

Cash to Mobile

You can purchase your fare with cash at participating store locations, including drug stores, dollar stores and gas stations around the region. Your cash will be loaded into a digital wallet, in your app account, there is a \$1 minimum.

MORE INFO AT
[CAPMETRO.ORG/FARES](https://capmetro.org/fares)



SAY IT, DONT SPRAY IT.



**PLEASE KEEP YOUR PUBLIC CONVOS
CIVIL & POLITE**

CapMetro KINDNESS IS **TIMELESS**

3

RIDE

Make your ride easier and more comfortable by understanding how to ride CapMetro services. Learn about boarding vehicles, storing your bike, finding accessible services and more.



At Your Stop

Start Your Trip

Arrive at least 5 minutes early. Look for the route number on the bus stop, or check the digital signs on train platforms and some bus stops to see the direction of travel. As the bus approaches, motion to the operator to let them know you want to board.

Bus Stop Signage

Every bus stop is equipped with signage that displays the following information:

1 STOP ID

Look for the unique Stop ID at the top of the sign with the bus stop's intersection or near the bottom of the sign in Braille.

2 NEXT BUS OPTIONS

You can get Next Departure information:

- Using the Transit App
- With our online Trip Planner using the Stop ID
- By calling the GO Line at 512-474-1200
- Or by texting your Stop ID to 512-474-1211

3 QR CODE

Scan the QR code with your smartphone to find real-time departure information.

4 BRAILLE

Signs at stops also include Braille to assist the visually impaired. This section also serves as a quick glance at what routes serve your bus stop.

capmetro.org CapMetro

GUADALUPE/4TH

STOP ID 2613

FIND MY BUS
¿DÓNDE ESTÁ MI AUTOBÚS?

Get next departures, mobile passes and more on the app.
Obtenga información de próximas salidas, pases móviles y más en la aplicación.

MORE NEXT DEPARTURE OPTIONS
MÁS OPCIONES PARA VER PRÓXIMAS SALIDAS

capmetro.org/StopID (Enter '2613')

Text '2613' to (512) 474-1211

GO Line (512) 474-1200

NO TOBACCO USE WITHIN 15 FEET
USO DE TABACO PROHIBIDO DENTRO DE 15 PIES

STOP ID 2613

2	5	7
10	20	30
483	486	

On The Vehicles

Pay the Fare

- **At the bus:** Have your fare ready before you board and let the operator know which fare you would like to purchase. Then deposit exact change. If not paying with cash, you can scan the QR code in the Umo app, swipe your ID or pass through the farebox, tap your Reloadable Fare Card on the scanner.
- **On the train:** Be prepared to show your app code when approached by a fare inspector.

Ticket vending machines at Rail stations require exact change if you're paying with cash. All passes from TVMs are automatically validated.

- **Reduced fares:** Tap ID card to the target area of the farebox and be prepared to show your ID if requested.

If Using the Umo App

- **Using a scanner on Bus or Rapid:** To validate a fare, simply access the QR code validation screen and hold your phone under the scanner.
- **All other trips:** Show the Rail conductor or Pickup operator the QR code on your phone.

Take a Seat

- Choose any seat you like, but remember that the front seats are reserved for older adults and people with disabilities. If all seats are occupied, find a safe place to stand.
- **On the bus:** When you're about a block from your destination, trigger the stop signal by pulling the cord or pushing the STOP button. Please exit through the rear door to allow new customers to board at the front and limit the wait time at each stop.
- **On the train:** There's no need to signal a stop, as the train will stop at every station.
- Buses and trains are allowed to pick up or drop off customers only at official CapMetro bus stops, stations or designated areas. The only exception to this rule is when an onboard customer requests a courtesy drop off between regular bus stops after 9 p.m.

End of the Route

Your fare buys you convenient, safe transportation to your destination. Service finishes when a vehicle goes out of service — riders may be asked to exit.





Rules of the Road

CapMetro is dedicated to making your trip as pleasant as possible. Please observe these Rules of the Road to ensure the safety of everyone on board the vehicles, and at bus and rail stops. Failure to follow may result in removal from CapMetro vehicles or property and criminal prosecution. Repeat offenders may be suspended from using services.

Safety and Consideration

- Have your pass or cash ready when boarding, and keep your fare handy in case requested by a fare inspector. Customers without a valid fare will be asked to exit the vehicle.
- Priority seating at the front of vehicles is reserved for customers with disabilities and senior citizens. Customers in wheelchairs have priority. Operators may ask you to relocate to another seat. Please accommodate them, even if it means you must stand for your trip.
- Please don't interfere with the operation of a vehicle, including talking to the operator while the vehicle is in motion.
- Stand behind the white or yellow line while vehicles are in motion.
- Keep hold of your belongings on your lap, at your feet or in overhead storage spaces. Items may not block aisles, obstruct seats or be left unattended.
- Disruptive behavior is not allowed, including: loud conversation, profanity, insults, threats, horseplay, fighting, inconsiderate cell phone use or playing musical instruments.



- Headphones are required when using all audio and visual devices.
- Feet must be kept off of seats.
- Heads, hands and all other objects must remain inside the vehicle while it is in motion.
- Panhandling and soliciting are not allowed.
- Shirt, pants/shorts/skirt and shoes are required.
- Spitting, urinating, defecating or exposing one's body parts are not allowed.
- Boarding with uncovered health-related open sores and wounds; visible bodily fluids on clothing; or a visible infestation of bedbugs, fleas or lice is not allowed.
- Please don't perform tasks of basic hygiene, like clipping nails or flossing teeth while on board our vehicles.
- Please be considerate of customers with chemical sensitivities by limiting use of colognes and perfumes.
- Children younger than 10 must be accompanied by a rider who is 12 years or older.

Bikes, Strollers, Scooters and Pets

- Most buses feature exterior bike racks located at the front of the vehicle. Exceptions include some Express vehicles, which have storage compartments on the side of the vehicle, and electric buses with compartments at the back of the bus. Only folded bicycles are permitted on buses. However, bikes are allowed on Rail, and must either be stored in the onboard bike rack or maintained in a standing position by the owner.
- Fold your recreational scooters before boarding the bus or train.



- Children may remain in strollers while on board in the priority seating areas if a parent or guardian maintains control of the stroller. If the priority seating areas are not available, children must be removed from the stroller and the stroller must be collapsed. Riders in wheelchairs or mobility devices have priority for that seating.
- Roller skates, skateboards and other small wheeled recreational devices may not be used while on board vehicles.
- Service animals assisting a rider with a disability and service animals in training are allowed on board our vehicles, but they may not occupy a seat or block the aisle.
- Pets, emotional support and comfort animals are not allowed on CapMetro vehicles.

Food, Beverages and Other Consumption


- Beverages are allowed in spill-proof containers, screw top bottles or cups with lids. Otherwise, please don't eat or drink on board CapMetro vehicles.
- Smoking tobacco products, including electronic cigarettes or vape pens, and chewing tobacco are not allowed. Expelling the residue of any tobacco product, including chewing tobacco, is also not allowed.

- Consumption of alcoholic beverages on board and at stops is not allowed. Alcohol must be in its original and sealed container for transport.
- Illegal possession, use, distribution or sale of any controlled substance is not allowed.
- Illegal weapons, explosives, wet cell batteries, flammable/combustible material (gasoline, kerosene or propane) and other hazardous items are not allowed.

Property and Facilities

- Trespassing and loitering at stops, or on any CapMetro vehicle property, vehicle or train, is not allowed.
- No trespassing on vehicle property
- Rail always has the right of way
- Vandalism is not allowed, including writing on, removing, marking or defacing CapMetro properties, vehicles and stop amenities.
- Please do not use CapMetro facilities or properties for non-transportation purposes.
- CapMetro is not responsible for lost, stolen or damaged items. Remember to take personal items with you.
- CapMetro staff, including vehicle operators, are not allowed to accept tips or gifts. You may show appreciation with a thank you or by submitting a compliment through the GO Line (512-474-1200).

*A complete list of rules and reminders are available at capmetro.org/rules
For questions, please call the GO Line at 512-474-1200.*



Riding With Your Bike

It's easy to take your bike along when you ride Bus, Rapid and Rail. In fact, we wish you would!

Adding a bike ride to your transit trip puts more destinations within reach and gives you an additional option to connect from the stop or station to your final destination.



Onboard Bike Racks

Easy-to-use bike racks are available at the front of the buses on a first-come, first-served basis. Express buses have bike storage compartments with a 2 bike maximum. Folding bikes/scooters may be brought on board if they don't block the aisle. Bikes are allowed on Rail. When trains are full, bikes are limited to eight total per train — four per compartment.

Not sure how to load/unload your bike from the bus or train? Check out detailed instructions and a how-to video online at capmetro.org/bring-your-bike



Bikeshare

CapMetro is proud to offer bike rentals through our fully electric-assist Bikeshare system. Stations are conveniently located across town, connecting with many bus and train stations. Check capmetro.org/bikeshare for more fare information or to look up station locations.



Bike Shelters

CapMetro offers seven secure bike parking shelters around town for no annual fee! Enjoy key card access seven days a week, with 24-hour surveillance and work stand with tools. Learn more at capmetro.org/bring-your-bike

LOCATIONS:

On Rail:

- Kramer Station
- Lakeline Station
- MLK Station
- Plaza Saltillo Station
- Highland Station

On Rapid:

- Tech Ridge Park & Ride
- South Congress Transit Center



Accessible Riding

At CapMetro, we strive to make riding transit easy for everyone. Whether you need special services for yourself, a family member or a friend, you'll find accessible traveling options at CapMetro.

Accessible Boarding

- You'll find lift or low-floor ramp access on all CapMetro buses. All buses can be lowered upon request for ease of boarding.
- Rail vehicle entrances are level to the station platforms. Be careful to stay behind the textured strips that mark the edge until it is time for you to board.
- Review detailed information on wheelchair lift and ramp procedures at capmetro.org/accessibility

Priority Seating

- The seats in the front of vehicles are reserved for seniors, people in wheelchairs or other customers with disabilities. The bus operator will secure mobility devices on the bus for safety reasons. If your mobility device does not have a built-in shoulder/lap belt, the bus operator will offer you one.
- You can ride with a personal care attendant or aide. Be sure to include their information in your documents during the eligibility determination process.

Service Animals

- Service animals are specially trained to help individuals with disabilities. Service animals are distinct from pets, emotional support animals and security dogs. Please don't ask to pet or interfere with them while they work.
- CapMetro welcomes service animals on board. However, service animals must remain underneath the seat and not block the aisle.
- Riders with wheelchairs may allow their service animal to sit beside them, but should not block the aisle. Service animals that are small and cannot sit underneath the seat must sit in the handler's lap. For more information, visit capmetro.org/accessibility



instructions. If there are accessibility barriers such as construction at your bus stop, you may request a courtesy stop at a nearby location. It is up to the operator to determine if the courtesy stop is a safe location for exiting the bus. Exceptions: all Limited, Flyer and Express services.

Ride with a Pro

- Learn how to ride the bus with a professional travel trainer. CapMetro offers free fixed-route bus training for senior citizens and for riders with disabilities. For information and to schedule an appointment for training, call 512-369-6083.

Stay on Top of Your Trip

- To help you get information and stay oriented throughout your trip, all buses announce major intersections, major stops, transfer locations and routes that serve them, and stops upon request. Automated announcements are in both English and Spanish.
- Rapid stations feature an announcement button at all locations to audibly dictate information on digital signage.
- Visual and spoken announcements are made at all Rail stations. Ticket vending machines include audio and Braille

Tether Strap Program

Schedule an appointment with one of our certified travel trainers, and they will determine the safest tie-down points on your wheelchair or scooter. Tethers and tape markings will be added to your device free of charge, and bus operators will use those to secure your device when you ride the bus. Call us for an appointment or to learn more — 512-369-6083.

Get Information More Easily

On request, CapMetro can provide you:

- Schedule books in large print
- Texas Relay 711 service
- Accessible online schedules
- Reasonable accommodations

4

OUR SERVICES

CapMetro offers a wide range of services to our riders — whether you're commuting to work or school, on your way to a medical appointment or just trying not to add another vehicle to Austin's traffic.





LOCAL

Bus

CapMetro buses provide an inexpensive and reliable way to get around Central Texas. Commute to work, meet up with friends or simply explore the city with routes serving local neighborhoods, universities, downtown and other popular destinations. Bus includes Routes 1–99, 200–499 and UT Shuttles.

Courtesy Stop Program

Our riders have a chance to select safe, well-lit spots to exit the bus between regular stops after 9 p.m. on all Bus and Rapid routes. Let the bus operator know that you'd like a Courtesy Stop and where you'd like to be dropped off. Push the stop request button when the bus is at the stop directly before where you'd like to be dropped off.



Round Rock Service

CapMetro and the city of Round Rock's partnership provides bus service in the city and connects customers to Austin. For more information, visit capmetro.org/roundrock
For schedules, see pages 78-79 & 90-91.

UT Shuttles

Conveniently travel to and from the University of Texas. Students, faculty and staff ride all CapMetro services for free with their UT ID. UT Shuttle routes operate different schedules depending on the school calendar. Use the Trip Planner to make sure you have current information. **For schedules, see pages 199-202.**



LOCAL

Rapid

Rapid delivers a convenient, productive and flexible ride on four routes serving the best of Austin. Signal priority features allow Rapid vehicles to stay ahead of traffic and remain on schedule. Within downtown, transit-priority lanes get you to your destination faster.

For schedules, see pages 203-212.

- **Rapid 800** connects Berkman/Mueller to Onion Creek & Easton Park via Pleasant Valley and East Austin.
- **Rapid 801** connects Tech Ridge to Southpark Meadows via UT and downtown.
- **Rapid 803** connects Colony Park and Decker in northeast Austin to Mueller, UT, downtown and ends at Republic Square.
- **Route 837** connects Colony Park and Decker in northeast Austin to Mueller, UT, downtown and ends at Republic Square.



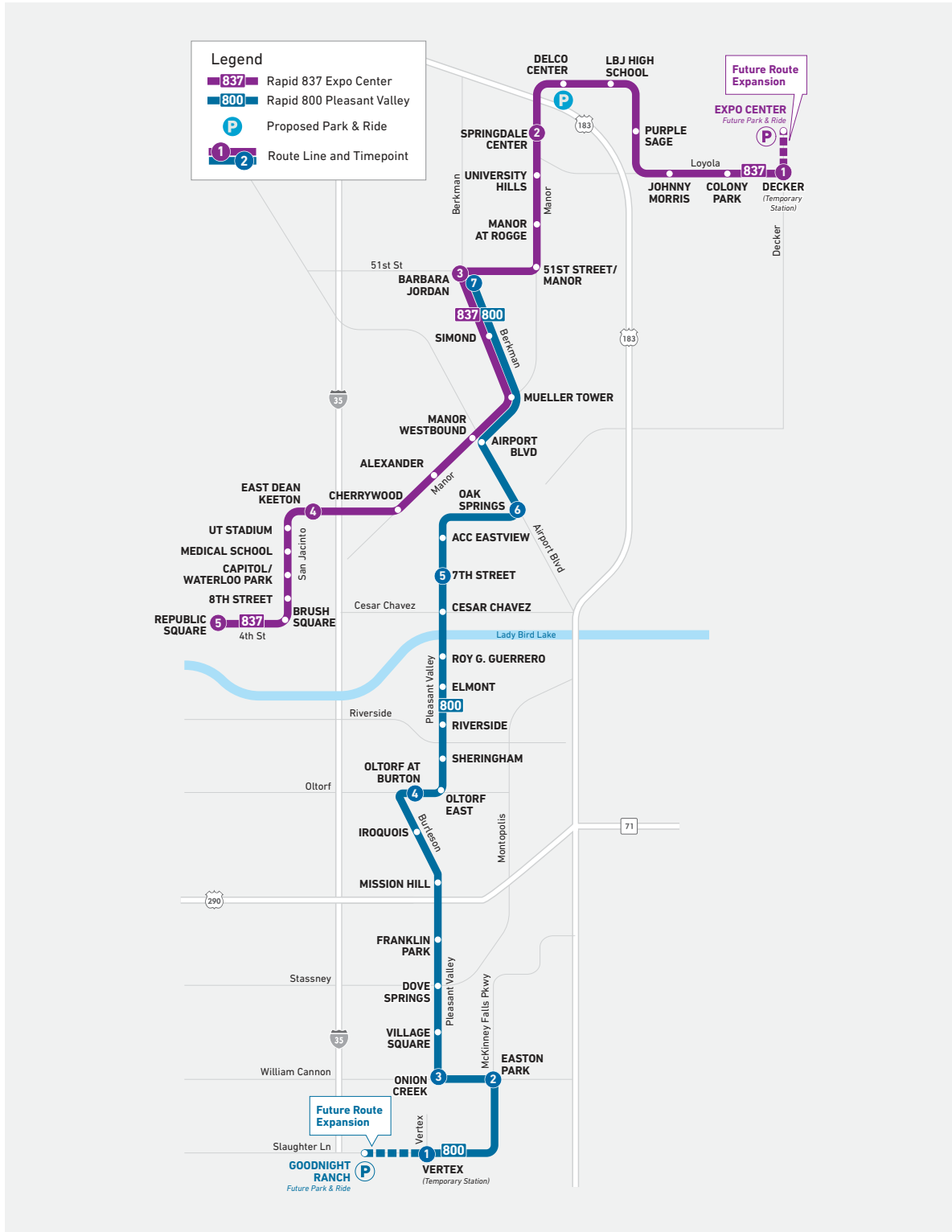
Rapid Features

- Free Wi-Fi onboard.
- All-door boarding.
- **Real-Time Departure:** Digital signage at every Rapid station shows you the exact wait time until your bus departs that station. You can also access this information from capmetro.org, Transit App as well as the GO Line at 512-474-1200.

Rapid 801 & 803



Routes 800 & 837





LOCAL



Flyer & Limited Routes

Routes 100–199 offer fast, convenient service to and from select neighborhoods and popular downtown destinations. These routes feature limited stops to keep people moving.

For schedules, see pages 80-93.



COMMUTER

Wi-Fi



Express

Express offers service between Park & Ride lots and the UT campus, State Capitol Complex and downtown-area offices with routes 900–999. Ride Express and catch up on email or play on your phone with free Wi-Fi on most routes.

For schedules, see pages 213-222.



COMMUTER

Rail

It's the comfortable, reliable way to reach your destination. Relax and enjoy the ride.

Why fight traffic on your commute to and from work when you can use the time for something you'd rather be doing instead? Board Rail and watch the scenery, read, catch up with a friend or play on your phone with free onboard Wi-Fi.

Rail's 32-mile route is designed to take you to and from your destination, connecting downtown to North Austin to Leander. Whether you are commuting to work downtown or moving between any of the nine stations on the line, Rail is the comfortable, reliable way to get where you're going. **For schedules, see page 197-198.**

Wi-Fi



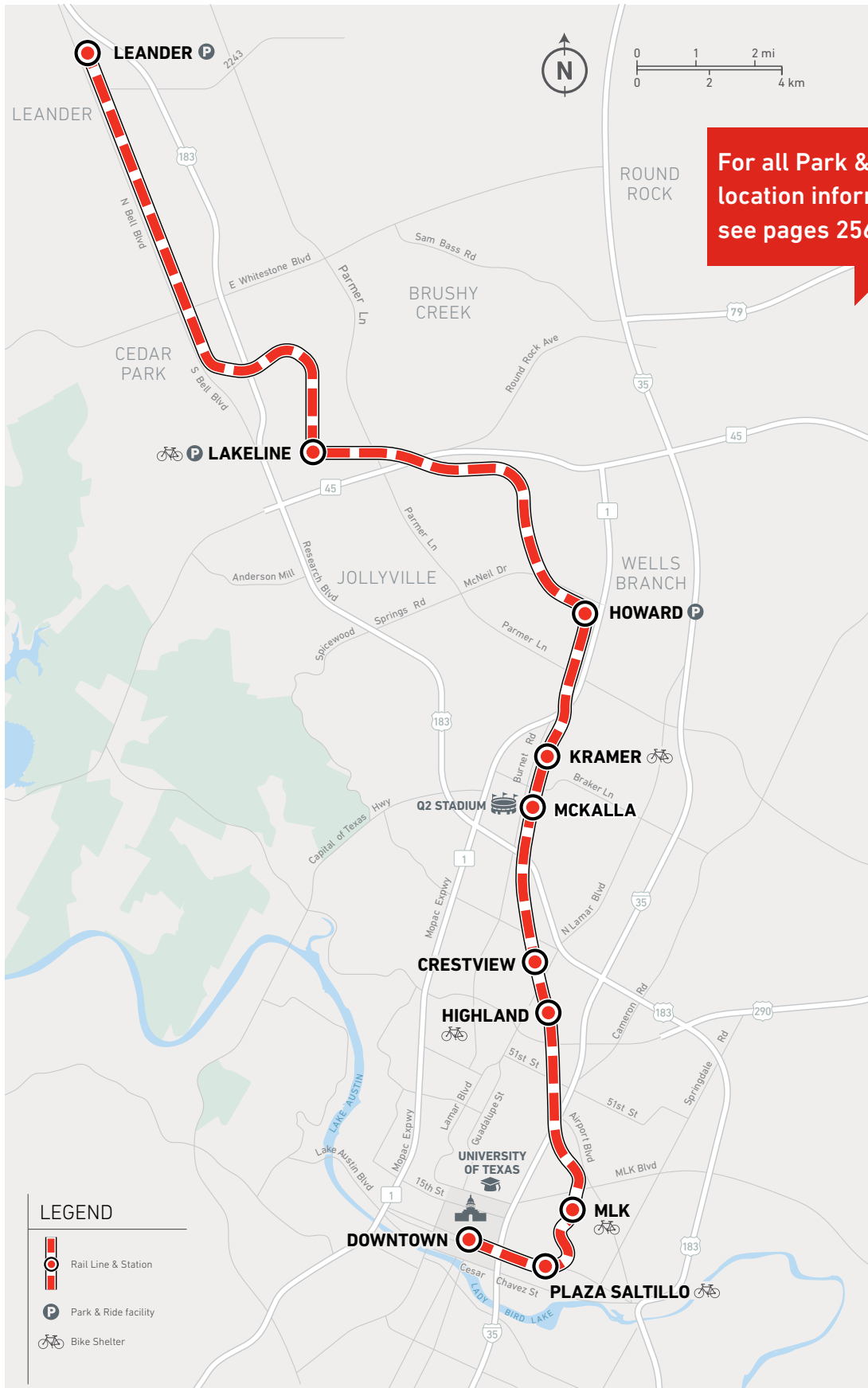
Catch a Rail Connector

Most Rail stations are served by bus routes that can take you to your final destination, so you can ride the train and then seamlessly catch a quick bus ride to major employers, shopping destinations and schools.

Connector buses will be waiting for you when you arrive via Rail at the MLK (Route 465: MLK/ University of Texas) and Kramer (Route 466: Kramer/Domain) stations.

Take the Rail to Austin FC Games!

CapMetro operates special event service for Austin FC games. Visit capmetro.org/austinfc for details.



For all Park & Ride location information, see pages 256-257.

CapMetro Access

A door-to-door, shared-ride service for riders with ADA-eligible disabilities who cannot always use the accessible fixed-route buses due to barriers. Visit capmetro.org/access for more information.

Call our automated telephone system at 512-852-7272 or use the Access RiderApp or website for real-time trip booking, trip confirmation and estimated vehicle arrival times (available 24 hours a day).





CapMetro for Business, Higher Education & Government

CapMetro offers transit savings for businesses, employees and students through its CapMetro for Business employer and higher education pass programs, including the University of Texas, Austin Community College and Travis County. To find out if you qualify for a discounted fare, visit capmetro.org/partnerships

Does Your Company Participate in the CapMetro for Business Program?

If not, ask your employer about joining to get discounted passes. Find out more by viewing our brochure at capmetro.org/partnerships



LOCAL

Pickup

Pickup is an on-demand transit service that can take you to an appointment, a shopping trip or anywhere within one of its service zones. You decide where you need to be picked up and dropped off within the zone. We may pick up some of your neighbors along the way or drop them off while we are taking you to your destination.

Each trip is just \$1.25, the same as Bus and Rapid. Download the Pickup app from your phone's app store to get started or you can call 512-369-6200.



Pickup Zones

Pickup Decker

Serving Northeast Austin neighborhoods

Weekdays: 7 a.m. to 7 p.m.

Saturdays: 10 a.m. to 6 p.m.

Pickup Dessau

Serving North Austin neighborhoods

Weekdays: 7 a.m. to 7 p.m.

Saturdays: 10 a.m. to 6 p.m.

Pickup Dove Springs

Serving South East Austin neighborhoods

Weekdays: 7 a.m. to 7 p.m.

Saturdays: 10 a.m. to 6 p.m.

Pickup East ATX

Serving Johnston Terrace & Govalle neighborhoods

Weekdays: 7 a.m. to 7 p.m.

Saturdays: 10 a.m. to 6 p.m.

Pickup Exposition

Serving Tarrytown

Weekdays: 7 a.m. to 7 p.m.

Pickup Lago Vista

Serving Lago Vista neighborhood

Weekdays: 7 a.m. to 7 p.m.

Pickup Leander

Serving Leander neighborhoods

Weekdays: 6 a.m. to 7 p.m.

Saturdays: 10 a.m. to 6 p.m.

Pickup Manor

Serving Manor and select surrounding areas

Weekdays: 7 a.m. to 7 p.m.

Pickup Northeast ATX

Serving Windsor Park & neighborhoods near

Springdale/Rogge Lane

Weekdays: 7 a.m. to 7 p.m.

Saturdays: 10 a.m. to 6 p.m.

Pickup North Oak Hill

Serving Southwest Austin neighborhoods

Weekdays: 7 a.m. to 7 p.m.

Pickup South Menchaca

Serving South Austin neighborhoods

Weekdays: 7 a.m. to 7 p.m.

Pickup Walnut Creek


Serving North Austin near Walnut Creek Park and St. David's North

Weekdays: 7 a.m. to 7 p.m.

Saturdays: 10 a.m. to 6 p.m.

DOWNLOAD THE PICKUP APP

Visit capmetro.org/pickup for more details



Specialty Services

CapMetro Vanpool

A commuter program, providing eligible groups of 5–12 people with a month-to-month lease agreement of a vehicle that includes insurance, maintenance, 24-hour roadside assistance, administrative support and fuel purchasing program. Visit capmetro.org/vanpool for more information.

CARTS

The Capital Area Rural Transportation System offers regional and intercity connections, with routes that connect to CapMetro's service. It serves Bastrop, Blanco, Burnet, Caldwell, Fayette, Hays and Lee counties and the non-urbanized areas of Travis and Williamson counties via its Yellow and Green routes. CARTS also operates transit service within the city of Georgetown. Visit ridecarts.com or call 1-800-456-RIDE for more information.

Register for a Guaranteed Ride Home

The Guaranteed Ride Home Program provides registered Express, Flyer, Rail and CapMetro Vanpool customers with a taxi ride home from work in the event of an unexpected emergency. For an annual membership fee of \$5, register and receive reimbursement on up to four emergency taxi rides a calendar year. Visit capmetro.org/guaranteed for more information.

Bikeshare

Bikes aren't just a fun way to be eco-friendly; they also can get you to parts of Austin that other public transit options just can't. That's why we offer Bikeshare, a system that helps you get around Austin on two wheels. Our public bikeshare makes planning your complete trip easier than ever. Visit capmetro.org/bikeshare for more information.



Changes to Schedules

Every day, changes occur to roads, businesses and communities that can affect the transit system. We respond by regularly reviewing these changes and then determining if adjustments to our service need to be made. CapMetro also frequently offers expanded services for special events like South by Southwest, ACL and Austin FC games. Stay up to date on the latest impacts to CapMetro's service on the CapMetro Alerts section on capmetro.org and subscribe to our CapMetro Alerts service to get updates on your specific route straight to your phone.

Service Change

In an effort to improve service and respond to any changes in the city, CapMetro adjusts service every January, May/June and August. Visit capmetro.org/servicechange to view more information.

Special Event Service

CapMetro provides extended service during many major local events. During Reduced Sunday-level service, high-frequency routes operate every 30 minutes.

2025-2026 Holiday Schedule

Martin Luther King Day - Monday, Jan 20, 2025

Saturday Level Service — *No Rail, UT Service or Express*

Pickup — *Regular Service*

Thanksgiving Day - Thursday, Nov 27, 2025

Reduced Sunday Service — *No Rail, UT Service, Night Owl or Express*

Pickup — *No Service*

Memorial Day - Monday, May 26, 2025

Sunday Level Service — *No Rail, UT Service or Express*

Pickup — *Regular Service*

Day after Thanksgiving - Friday, Nov 28, 2025

Sunday Level Service — *No Rail, UT Service, Night Owl or Express*

Pickup — *Regular Service*

Juneteenth - Thursday, June 19, 2025

Saturday Level Service — *No Rail, UT Service or Express*

Pickup — *Regular Service*

Christmas Eve - Wednesday, Dec 24, 2025

Regular Service

Pickup — *Regular service*

Independence Day - Friday, July 4, 2025

Sunday Level Service — *With Saturday-level Rail Service (FREE RIDES after 5 p.m.)*

Pickup — *Regular Service*

Christmas Day - Thursday, Dec 25, 2025

Reduced Sunday Service — *No Rail, UT Service, Night Owl or Express*

Pickup — *No Service*

Labor Day - Monday, September 1, 2025

Sunday Level Service — *No Rail, UT Service, Night Owl or Express*

Pickup — *Regular Service*

New Year's Eve - Wednesday, Dec 31, 2025

Regular Service

(FREE RIDES after 5 p.m.)

Pickup — *Regular Service*

New Year's Day - Thursday, Jan 1, 2026

Sunday Level Service — *No Rail, UT Service, Night Owl or Express*

Pickup — *No Service*

A FUTURE WORTH WORKING FOR WITH CAPMETRO

Our bus drivers and mechanics enjoy job stability, career growth and a supportive community.

How CapMetro invests in you:

- Generous medical, dental, vision, life insurance & disability coverage for eligible employees
- Paid CDL training and guaranteed hours plus overtime
- 14 paid holidays including your birthday and anniversary date
- Matching 401k contribution
- Up to \$5000 hiring bonus
- Up to \$1000 employee referral bonuses
- On-site fitness center and free on-site personal trainer
- Comprehensive wellness programs with monetary incentives
- Career growth opportunities
- Employee Assistance Program – free, confidential and professional counseling



Help make Austin accessible for everyone.

Apply today at capmetro.com/jobs

IT'S A THING CapMetro

AROUND HERE.



**Bus Drivers start at \$24.04/hr and Mechanics start at \$33.70/hr.
Hiring bonuses offered!**

Keolis is the operations employer in service to CapMetro.

1 | N. Lamar/S. Congress



LEGEND

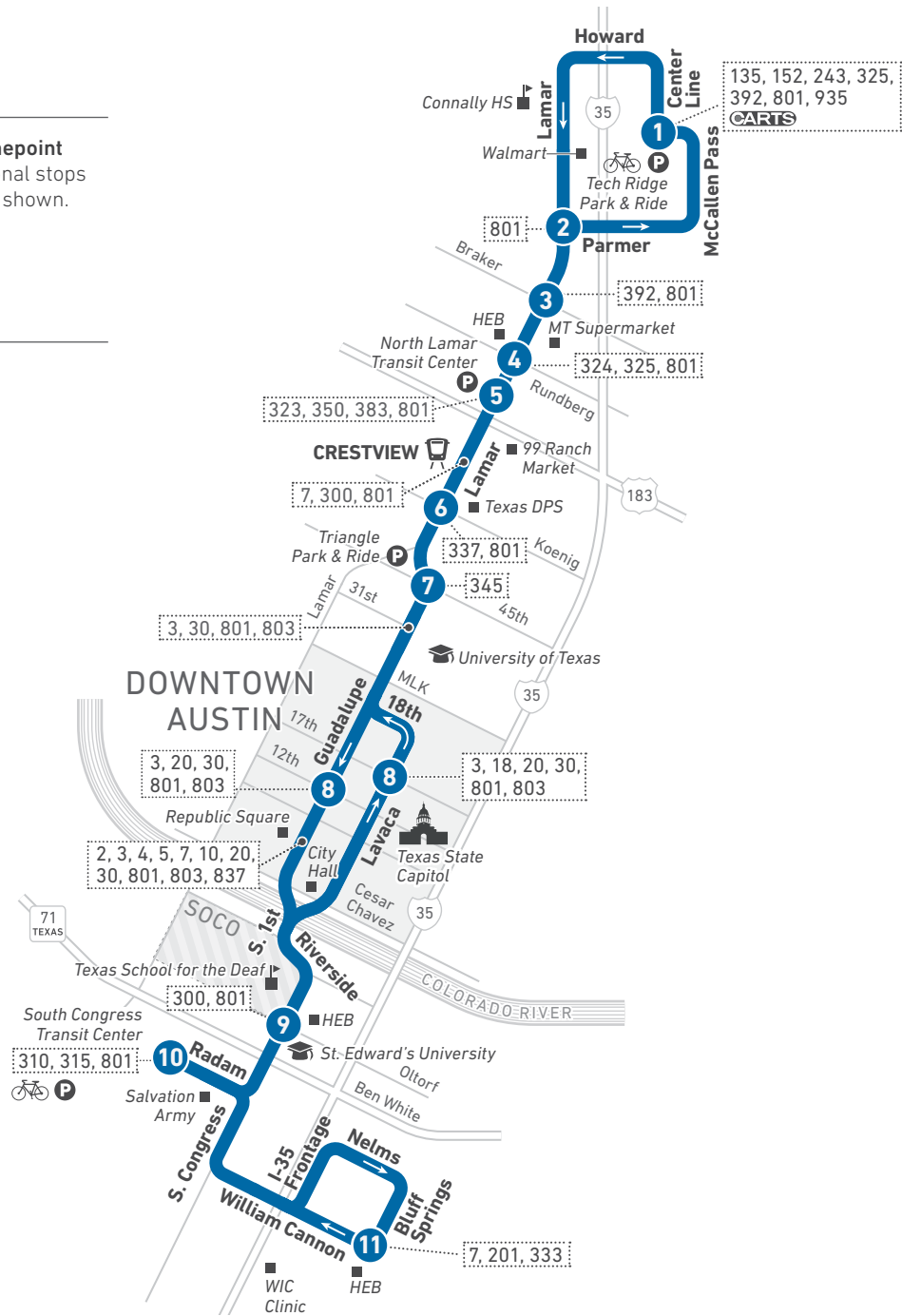
1 **Route Line and Timepoint**
Buses make additional stops between the points shown.

1 Connecting Routes

Rail Station

Bike Shelter

Map not to scale



Scan the QR code to see an online version of this route map.

DESTINATIONS

- Tech Ridge Park & Ride
- Connally High School
- Walmart
- MT Supermarket
- HEB (Rundberg, S. Congress, William Cannon)
- North Lamar Transit Center
- 99 Ranch Market
- Crestview Station
- Texas DPS
- Triangle Park & Ride
- University of Texas
- Texas State Capitol
- Republic Square
- City Hall
- Downtown Austin
- SoCo District
- Texas School for the Deaf
- St. Edward's University
- Salvation Army
- South Congress Transit Center
- WIC Clinic

1 WEEKDAYS/SOUTHBOUND

1 Tech Ridge Park & Ride (Bay H)	2 Lamar at Parmer	3 Lamar at Braker	4 Lamar at Rundberg	5 North Lamar Transit Center (Lane A)	6 Brentwood Station	7 Guadalupe at 45th	8 Capitol Station	9 Oltorf Station	10 South Congress Transit Center (Bay C)	11 Bluff Springs at William Cannon	To Route/Garage
5:03	5:13	5:18	5:25	5:30	5:37	5:42	5:53	6:06	6:12	6:27	
5:30	5:40	5:45	5:54	6:00	6:09	6:16	6:30	6:46	6:53	7:10	
6:00	6:10	6:15	6:24	6:30	6:39	6:46	7:00	7:16	7:23	7:40	
6:30	6:40	6:45	6:54	7:00	7:11	7:18	7:34	7:51	7:58	8:15	
7:00	7:10	7:15	7:24	7:30	7:41	7:48	8:04	8:21	8:28	8:45	
7:30	7:40	7:45	7:54	8:00	8:11	8:18	8:34	8:51	8:58	9:15	
8:00	8:10	8:15	8:24	8:30	8:41	8:48	9:04	9:21	9:28	9:45	
8:30	8:40	8:45	8:54	9:00	9:09	9:15	9:31	9:47	9:54	10:11	
9:00	9:10	9:15	9:24	9:30	9:39	9:45	10:01	10:17	10:24	10:41	
9:30	9:40	9:45	9:54	10:00	10:09	10:15	10:31	10:47	10:54	11:11	
10:00	10:10	10:15	10:24	10:30	10:39	10:45	11:01	11:17	11:24	11:41	
10:30	10:40	10:45	10:54	11:00	11:09	11:15	11:31	11:47	11:54	12:11	
11:00	11:10	11:15	11:24	11:30	11:39	11:45	12:01	12:17	12:24	12:41	
11:30	11:40	11:45	11:54	12:00	12:09	12:15	12:31	12:47	12:54	1:11	
12:00	12:10	12:15	12:24	12:30	12:39	12:45	1:01	1:17	1:24	1:41	
12:30	12:40	12:45	12:54	1:00	1:09	1:15	1:31	1:47	1:54	2:11	
1:00	1:10	1:15	1:24	1:30	1:39	1:45	2:01	2:18	2:25	2:42	
1:30	1:40	1:45	1:54	2:00	2:09	2:15	2:31	2:50	2:59	3:18	
2:00	2:10	2:15	2:24	2:30	2:39	2:45	3:01	3:20	3:29	3:48	
2:30	2:40	2:45	2:54	3:00	3:09	3:15	3:31	3:50	3:59	4:18	
3:00	3:10	3:15	3:24	3:30	3:39	3:45	4:01	4:20	4:29	4:48	
3:28	3:38	3:44	3:53	4:00	4:09	4:16	4:33	4:53	5:02	5:23	G
3:58	4:08	4:14	4:23	4:30	4:39	4:46	5:03	5:23	5:32	5:53	
4:28	4:38	4:44	4:53	5:00	5:09	5:16	5:33	5:53	6:02	6:23	
4:59	5:09	5:14	5:23	5:30	5:38	5:44	5:59	6:16	6:22	6:39	
5:29	5:39	5:44	5:53	6:00	6:08	6:14	6:29	6:46	6:52	7:09	
5:59	6:09	6:14	6:23	6:30	6:38	6:44	6:59	7:16	7:22	7:39	
6:29	6:39	6:44	6:53	7:00	7:08	7:14	7:29	7:46	7:52	8:09	
6:59	7:09	7:14	7:23	7:30	7:38	7:44	7:59	8:16	8:22	8:39	
7:29	7:39	7:44	7:53	8:00	8:08	8:14	8:29	8:46	8:52	9:09	G
8:04	8:14	8:18	8:25	8:30	8:37	8:42	8:54	9:08	9:14	9:31	
8:34	8:44	8:48	8:55	9:00	9:07	9:12	9:24	9:38	9:44	10:01	
9:04	9:14	9:18	9:25	9:30	9:37	9:42	9:54	10:08	10:14	10:31	
9:34	9:44	9:48	9:55	10:00	10:07	10:12	10:24	10:38	10:44	11:01	
10:04	10:14	10:18	10:25	10:30	10:37	10:42	10:54	11:08	11:14	11:31	
10:34	10:44	10:48	10:55	11:00	11:07	11:12	11:24	11:38	11:44	12:01	
11:04	11:14	11:18	11:25	11:30	11:37	11:42	11:54	12:08	12:14	12:31	G
11:34	11:44	11:48	11:55	12:00	12:07	12:12	12:24	12:38	12:44	1:01	G

1 WEEKDAYS/NORTHBOUND

11 Bluff Springs at William Cannon	10 South Congress Transit Center (Bay E)	9 Oltorf Station	8 Lavaca at 17th	7 Guadalupe at 45th	6 Brentwood Station	5 North Lamar Transit Center (Lane A)	4 Rundberg Station	3 Lamar at Braker	2 Parmer Station	1 Tech Ridge Park & Ride (Bay H)	To Route/Garage
4:41	4:54	5:04	5:21	5:36	5:42	5:50	5:58	6:04	6:09	6:17	
5:11	5:24	5:34	5:51	6:06	6:12	6:20	6:28	6:34	6:39	6:47	
5:41	5:54	6:04	6:21	6:36	6:42	6:50	6:58	7:04	7:09	7:17	
6:03	6:20	6:30	6:51	7:06	7:12	7:20	7:30	7:36	7:41	7:49	
6:33	6:50	7:00	7:21	7:36	7:42	7:50	8:00	8:06	8:11	8:19	
7:03	7:20	7:30	7:51	8:06	8:12	8:20	8:30	8:36	8:41	8:49	
7:33	7:50	8:00	8:21	8:36	8:42	8:50	9:00	9:06	9:11	9:19	
8:07	8:21	8:31	8:50	9:05	9:11	9:20	9:30	9:37	9:42	9:50	
8:37	8:51	9:01	9:20	9:35	9:41	9:50	10:00	10:07	10:12	10:20	
9:07	9:21	9:31	9:50	10:05	10:11	10:20	10:30	10:37	10:42	10:50	
9:37	9:51	10:01	10:20	10:35	10:41	10:50	11:00	11:07	11:12	11:20	
10:07	10:21	10:31	10:50	11:05	11:11	11:20	11:30	11:37	11:42	11:50	

Continued on next page

1 WEEKDAYS/NORTHBOUND

11	10	9	8	7	6	5	4	3	2	1	To Route/Garage
Bluff Springs at William Cannon	South Congress Transit Center (Bay E)	Oltorf Station	Lavaca at 17th	Guadalupe at 45th	Brentwood Station	North Lamar Transit Center (Lane A)	Rundberg Station	Lamar at Braker	Parmer Station	Tech Ridge Park & Ride (Bay H)	
10:37	10:51	11:01	11:20	11:35	11:41	11:50	12:00	12:07	12:12	12:20	
11:07	11:21	11:31	11:50	12:05	12:11	12:20	12:30	12:37	12:42	12:50	
11:37	11:51	12:01	12:20	12:35	12:41	12:50	1:00	1:07	1:12	1:20	
12:05	12:19	12:29	12:48	1:03	1:10	1:20	1:30	1:37	1:42	1:50	
12:35	12:49	12:59	1:18	1:33	1:40	1:50	2:00	2:07	2:12	2:20	
1:05	1:19	1:29	1:48	2:03	2:10	2:20	2:30	2:37	2:42	2:50	
1:35	1:49	1:59	2:18	2:33	2:40	2:50	3:00	3:07	3:12	3:20	
1:57	2:13	2:23	2:45	3:02	3:09	3:20	3:31	3:38	3:43	3:52	
2:27	2:43	2:53	3:15	3:32	3:39	3:50	4:01	4:08	4:13	4:22	
2:57	3:13	3:23	3:45	4:02	4:09	4:20	4:31	4:38	4:43	4:52	
3:27	3:43	3:53	4:15	4:32	4:39	4:50	5:01	5:08	5:13	5:22	
3:54	4:10	4:20	4:41	5:03	5:10	5:20	5:31	5:38	5:43	5:52	
4:24	4:40	4:50	5:11	5:33	5:40	5:50	6:01	6:08	6:13	6:22	
5:00	5:16	5:26	5:47	6:03	6:10	6:20	6:30	6:37	6:42	6:51	
5:30	5:46	5:56	6:17	6:33	6:40	6:50	7:00	7:07	7:12	7:21	G
6:08	6:23	6:33	6:51	7:06	7:12	7:20	7:29	7:35	7:39	7:47	
6:38	6:53	7:03	7:21	7:36	7:42	7:50	7:59	8:05	8:09	8:17	
7:08	7:23	7:33	7:51	8:06	8:12	8:20	8:29	8:35	8:39	8:47	
7:44	7:58	8:06	8:23	8:37	8:43	8:50	8:58	9:04	9:08	9:16	
8:14	8:28	8:36	8:53	9:07	9:13	9:20	9:28	9:34	9:38	9:46	
8:44	8:58	9:06	9:23	9:37	9:43	9:50	9:58	10:04	10:08	10:16	
9:14	9:28	9:36	9:53	10:07	10:13	10:20	10:28	10:34	10:38	10:46	
9:44	9:58	10:06	10:23	10:37	10:43	10:50	10:58	11:04	11:08	11:16	
10:14	10:28	10:36	10:53	11:07	11:13	11:20	11:28	11:34	11:38	11:46	G
10:44	10:58	11:06	11:23	11:37	11:43	11:50	11:58	12:04	12:08	12:16	G
11:14	11:28	11:36	11:53	12:07	12:13	12:20	12:28	12:34	12:38	12:46	G

1 SATURDAYS/SOUTHBOUND

1	2	3	4	5	6	7	8	9	10	11	To Route/Garage
Tech Ridge Park & Ride (Bay H)	Lamar at Parmer	Lamar at Braker	Lamar at Rundberg	North Lamar Transit Center (Lane A)	Brentwood Station	Guadalupe at 45th	Capitol Station	Oltorf Station	South Congress Transit Center (Bay C)	Bluff Springs at William Cannon	
5:09	5:15	5:19	5:25	5:30	5:38	5:43	5:57	6:16	6:22	6:36	
5:39	5:45	5:49	5:55	6:00	6:08	6:13	6:27	6:46	6:52	7:06	
6:09	6:15	6:19	6:25	6:30	6:38	6:43	6:57	7:16	7:22	7:36	
6:37	6:43	6:47	6:54	7:00	7:08	7:14	7:28	7:48	7:54	8:10	
7:07	7:13	7:17	7:24	7:30	7:38	7:44	7:58	8:18	8:24	8:40	
7:37	7:43	7:47	7:54	8:00	8:08	8:14	8:28	8:48	8:54	9:10	
8:07	8:13	8:17	8:24	8:30	8:38	8:44	8:58	9:18	9:24	9:40	
8:36	8:43	8:47	8:54	9:00	9:09	9:15	9:30	9:50	9:56	10:13	
9:06	9:13	9:17	9:24	9:30	9:39	9:45	10:00	10:20	10:26	10:43	
9:36	9:43	9:47	9:54	10:00	10:09	10:15	10:30	10:50	10:56	11:13	
10:06	10:13	10:17	10:24	10:30	10:39	10:45	11:00	11:20	11:26	11:43	
10:36	10:43	10:47	10:54	11:00	11:09	11:15	11:30	11:50	11:56	12:13	
11:06	11:13	11:17	11:24	11:30	11:39	11:45	12:00	12:20	12:26	12:43	
11:36	11:43	11:47	11:54	12:00	12:09	12:15	12:30	12:50	12:56	1:13	
12:06	12:13	12:17	12:24	12:30	12:39	12:45	1:00	1:20	1:26	1:43	
12:36	12:43	12:47	12:54	1:00	1:09	1:15	1:30	1:50	1:56	2:13	
1:06	1:13	1:17	1:24	1:30	1:39	1:45	2:00	2:20	2:26	2:43	
1:36	1:43	1:47	1:54	2:00	2:09	2:15	2:30	2:50	2:56	3:13	
2:06	2:13	2:17	2:24	2:30	2:39	2:45	3:00	3:20	3:26	3:43	
2:36	2:43	2:47	2:54	3:00	3:09	3:15	3:30	3:50	3:56	4:13	
3:06	3:13	3:17	3:24	3:30	3:39	3:45	4:00	4:20	4:26	4:43	
3:35	3:42	3:46	3:53	4:00	4:09	4:14	4:29	4:48	4:54	5:11	
4:05	4:12	4:16	4:23	4:30	4:39	4:44	4:59	5:18	5:24	5:41	
4:35	4:42	4:46	4:53	5:00	5:09	5:14	5:29	5:48	5:54	6:11	

Continued on next page

1 SATURDAYS/SOUTHBOUND

1	2	3	4	5	6	7	8	9	10	11	To Route/Garage
Tech Ridge Park & Ride (Bay H)	Lamar at Parmer	Lamar at Braiker	Lamar at Rundberg	North Lamar Transit Center (Lane A)	Brentwood Station	Guadalupe at 45th	Capitol Station	Oltorf Station	South Congress Transit Center (Bay C)	Bluff Springs at William Cannon	
5:05	5:12	5:16	5:23	5:30	5:39	5:44	5:59	6:18	6:24	6:41	
5:35	5:42	5:46	5:53	6:00	6:09	6:14	6:29	6:48	6:54	7:11	
6:05	6:12	6:16	6:23	6:30	6:39	6:44	6:59	7:18	7:24	7:41	
6:39	6:45	6:49	6:55	7:00	7:08	7:13	7:27	7:44	7:50	8:06	
7:09	7:15	7:19	7:25	7:30	7:38	7:43	7:57	8:14	8:20	8:36	
7:39	7:45	7:49	7:55	8:00	8:08	8:13	8:27	8:44	8:50	9:06	
8:09	8:15	8:19	8:25	8:30	8:38	8:43	8:57	9:14	9:20	9:36	
8:39	8:45	8:49	8:55	9:00	9:08	9:13	9:27	9:44	9:50	10:06	
9:09	9:15	9:19	9:25	9:30	9:38	9:43	9:57	10:14	10:20	10:36	G
9:39	9:45	9:49	9:55	10:00	10:08	10:13	10:27	10:44	10:50	11:06	G
10:09	10:15	10:19	10:25	10:30	10:38	10:43	10:57	11:14	11:20	11:36	
10:39	10:45	10:49	10:55	11:00	11:08	11:13	11:27	11:44	11:50	12:06	
11:09	11:15	11:19	11:25	11:30	11:38	11:43	11:57	12:14	12:20	12:36	G

1 SATURDAYS/NORTHBOUND

11	10	9	8	7	6	5	4	3	2	1	To Route/Garage
Bluff Springs at William Cannon	South Congress Transit Center (Bay E)	Oltorf Station	Lavaca at 17th	Guadalupe at 45th	Brentwood Station	North Lamar Transit Center (Lane A)	Rundberg Station	Lamar at Braiker	Parmer Station	Tech Ridge Park & Ride (Bay H)	
4:42	4:55	5:04	5:19	5:32	5:37	5:45	5:53	5:58	6:02	6:08	
5:12	5:25	5:34	5:49	6:02	6:07	6:15	6:23	6:28	6:32	6:38	
5:42	5:55	6:04	6:19	6:32	6:37	6:45	6:53	6:58	7:02	7:08	
6:02	6:16	6:26	6:43	6:59	7:05	7:15	7:24	7:29	7:33	7:40	
6:32	6:46	6:56	7:13	7:29	7:35	7:45	7:54	7:59	8:03	8:10	
7:02	7:16	7:26	7:43	7:59	8:05	8:15	8:24	8:29	8:33	8:40	
7:32	7:46	7:56	8:13	8:29	8:35	8:45	8:54	8:59	9:03	9:10	
7:58	8:13	8:24	8:42	8:59	9:05	9:15	9:25	9:31	9:35	9:43	
8:28	8:43	8:54	9:12	9:29	9:35	9:45	9:55	10:01	10:05	10:13	
8:58	9:13	9:24	9:42	9:59	10:05	10:15	10:25	10:31	10:35	10:43	
9:28	9:43	9:54	10:12	10:29	10:35	10:45	10:55	11:01	11:05	11:13	
9:58	10:13	10:24	10:42	10:59	11:05	11:15	11:25	11:31	11:35	11:43	
10:28	10:43	10:54	11:12	11:29	11:35	11:45	11:55	12:01	12:05	12:13	
10:58	11:13	11:24	11:42	11:59	12:05	12:15	12:25	12:31	12:35	12:43	
11:28	11:43	11:54	12:12	12:29	12:35	12:45	12:55	1:01	1:05	1:13	
11:58	12:13	12:24	12:42	12:59	1:05	1:15	1:25	1:31	1:35	1:43	
12:28	12:43	12:54	1:12	1:29	1:35	1:45	1:55	2:01	2:05	2:13	
12:58	1:13	1:24	1:42	1:59	2:05	2:15	2:25	2:31	2:35	2:43	
1:28	1:43	1:54	2:12	2:29	2:35	2:45	2:55	3:01	3:05	3:13	
1:58	2:13	2:24	2:42	2:59	3:05	3:15	3:25	3:31	3:35	3:43	
2:28	2:43	2:54	3:12	3:29	3:35	3:45	3:55	4:01	4:05	4:13	
2:58	3:13	3:24	3:42	3:59	4:05	4:15	4:25	4:31	4:35	4:43	
3:28	3:43	3:54	4:12	4:29	4:35	4:45	4:55	5:01	5:05	5:13	
3:58	4:13	4:24	4:42	4:59	5:05	5:15	5:25	5:31	5:35	5:43	
4:28	4:43	4:54	5:12	5:29	5:35	5:45	5:55	6:01	6:05	6:13	
4:58	5:13	5:24	5:42	5:59	6:05	6:15	6:25	6:31	6:35	6:43	
5:28	5:43	5:54	6:12	6:29	6:35	6:45	6:55	7:01	7:05	7:13	
6:06	6:19	6:29	6:46	7:02	7:07	7:15	7:23	7:28	7:32	7:38	
6:36	6:49	6:59	7:16	7:32	7:37	7:45	7:53	7:58	8:02	8:08	
7:06	7:19	7:29	7:46	8:02	8:07	8:15	8:23	8:28	8:32	8:38	
7:36	7:49	7:59	8:16	8:32	8:37	8:45	8:53	8:58	9:02	9:08	
8:06	8:19	8:29	8:46	9:02	9:07	9:15	9:23	9:28	9:32	9:38	
8:36	8:49	8:59	9:16	9:32	9:37	9:45	9:53	9:58	10:02	10:08	
9:06	9:19	9:29	9:46	10:02	10:07	10:15	10:23	10:28	10:32	10:38	
9:36	9:49	9:59	10:16	10:32	10:37	10:45	10:53	10:58	11:02	11:08	G
10:06	10:19	10:29	10:46	11:02	11:07	11:15	11:23	11:28	11:32	11:38	G
10:36	10:49	10:59	11:16	11:32	11:37	11:45	11:53	11:58	12:02	12:08	G

1 SUNDAYS/SOUTHBOUND

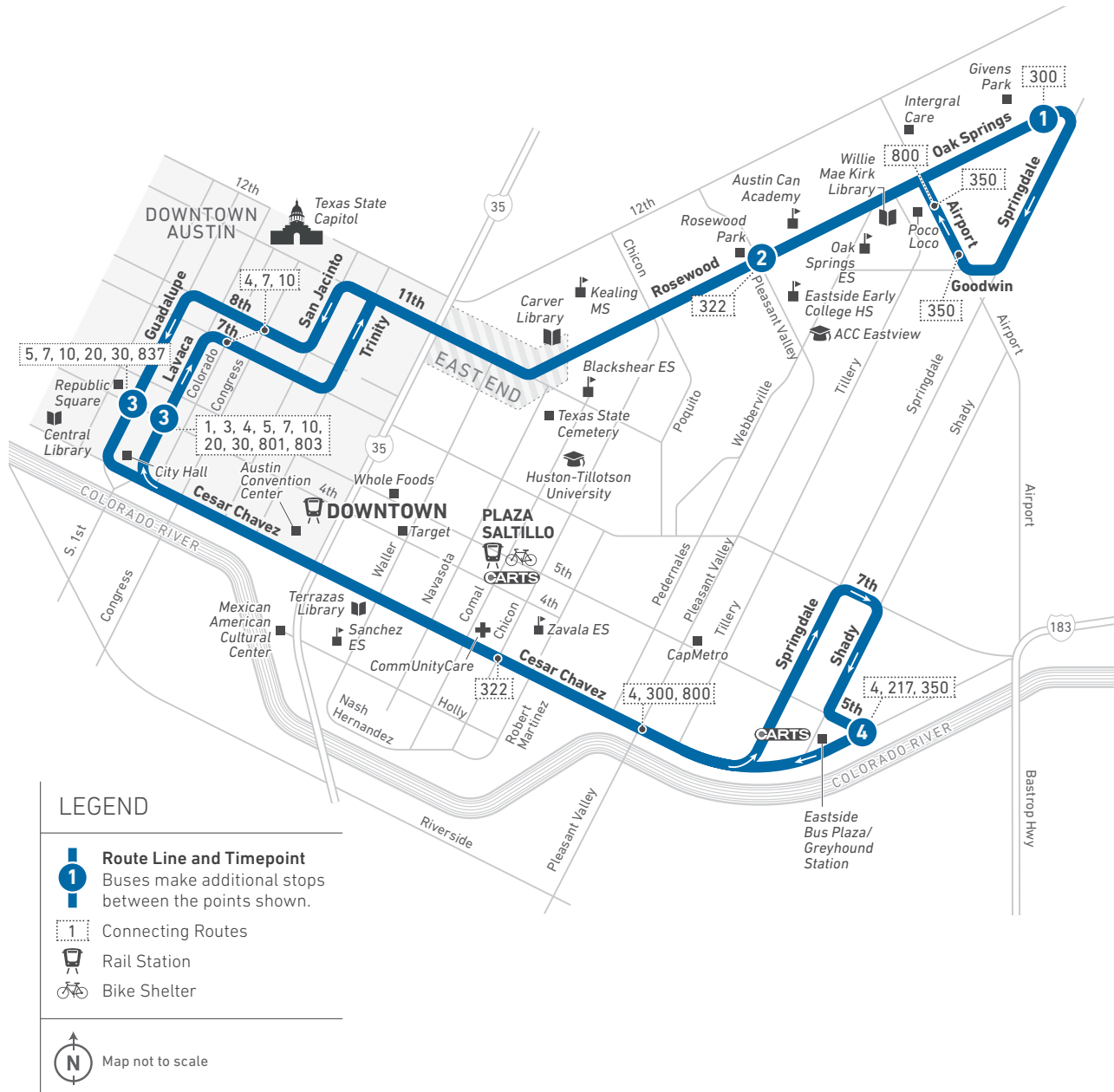
1 Tech Ridge Park & Ride (Bay H)	2 Lamar at Parmer	3 Lamar at Braker	4 Lamar at Rundberg	5 North Lamar Transit Center (Lane A)	6 Brentwood Station	7 Guadalupe at 45th	8 Capitol Station	9 Oltorf Station	10 South Congress Transit Center (Bay C)	11 Bluff Springs at William Cannon	To Route/Garage
6:09	6:15	6:19	6:25	6:30	6:38	6:43	6:57	7:16	7:22	7:36	
6:37	6:43	6:47	6:54	7:00	7:08	7:14	7:28	7:48	7:54	8:10	
7:07	7:13	7:17	7:24	7:30	7:38	7:44	7:58	8:18	8:24	8:40	
7:37	7:43	7:47	7:54	8:00	8:08	8:14	8:28	8:48	8:54	9:10	
8:07	8:13	8:17	8:24	8:30	8:38	8:44	8:58	9:18	9:24	9:40	
8:36	8:43	8:47	8:54	9:00	9:09	9:15	9:30	9:50	9:56	10:13	
9:06	9:13	9:17	9:24	9:30	9:39	9:45	10:00	10:20	10:26	10:43	
9:36	9:43	9:47	9:54	10:00	10:09	10:15	10:30	10:50	10:56	11:13	
10:06	10:13	10:17	10:24	10:30	10:39	10:45	11:00	11:20	11:26	11:43	
10:36	10:43	10:47	10:54	11:00	11:09	11:15	11:30	11:50	11:56	12:13	
11:06	11:13	11:17	11:24	11:30	11:39	11:45	12:00	12:20	12:26	12:43	
11:36	11:43	11:47	11:54	12:00	12:09	12:15	12:30	12:50	12:56	1:13	
12:06	12:13	12:17	12:24	12:30	12:39	12:45	1:00	1:20	1:26	1:43	
12:36	12:43	12:47	12:54	1:00	1:09	1:15	1:30	1:50	1:56	2:13	
1:06	1:13	1:17	1:24	1:30	1:39	1:45	2:00	2:20	2:26	2:43	
1:36	1:43	1:47	1:54	2:00	2:09	2:15	2:30	2:50	2:56	3:13	
2:06	2:13	2:17	2:24	2:30	2:39	2:45	3:00	3:20	3:26	3:43	
2:36	2:43	2:47	2:54	3:00	3:09	3:15	3:30	3:50	3:56	4:13	
3:06	3:13	3:17	3:24	3:30	3:39	3:45	4:00	4:20	4:26	4:43	
3:35	3:42	3:46	3:53	4:00	4:09	4:14	4:29	4:48	4:54	5:11	
4:05	4:12	4:16	4:23	4:30	4:39	4:44	4:59	5:18	5:24	5:41	
4:35	4:42	4:46	4:53	5:00	5:09	5:14	5:29	5:48	5:54	6:11	
5:05	5:12	5:16	5:23	5:30	5:39	5:44	5:59	6:18	6:24	6:41	
5:35	5:42	5:46	5:53	6:00	6:09	6:14	6:29	6:48	6:54	7:11	
6:05	6:12	6:16	6:23	6:30	6:39	6:44	6:59	7:18	7:24	7:41	
6:39	6:45	6:49	6:55	7:00	7:08	7:13	7:27	7:44	7:50	8:06	
7:09	7:15	7:19	7:25	7:30	7:38	7:43	7:57	8:14	8:20	8:36	
7:39	7:45	7:49	7:55	8:00	8:08	8:13	8:27	8:44	8:50	9:06	
8:09	8:15	8:19	8:25	8:30	8:38	8:43	8:57	9:14	9:20	9:36	
8:39	8:45	8:49	8:55	9:00	9:08	9:13	9:27	9:44	9:50	10:06	G
9:09	9:15	9:19	9:25	9:30	9:38	9:43	9:57	10:14	10:20	10:36	G
9:39	9:45	9:49	9:55	10:00	10:08	10:13	10:27	10:44	10:50	11:06	G
10:09	10:15	10:19	10:25	10:30	10:38	10:43	10:57	11:14	11:20	11:36	G

1 SUNDAYS/NORTHBOUND

11 Bluff Springs at William Cannon	10 South Congress Transit Center (Bay E)	9 Oltorf Station	8 Lavaca at 17th	7 Guadalupe at 45th	6 Brentwood Station	5 North Lamar Transit Center (Lane A)	4 Rundberg Station	3 Lamar at Braker	2 Parmer Station	1 Tech Ridge Park & Ride (Bay H)	To Route/Garage
5:42	5:55	6:04	6:19	6:32	6:37	6:45	6:53	6:58	7:02	7:08	
6:02	6:16	6:26	6:43	6:59	7:05	7:15	7:24	7:29	7:33	7:40	
6:32	6:46	6:56	7:13	7:29	7:35	7:45	7:54	7:59	8:03	8:10	
7:02	7:16	7:26	7:43	7:59	8:05	8:15	8:24	8:29	8:33	8:40	
7:32	7:46	7:56	8:13	8:29	8:35	8:45	8:54	8:59	9:03	9:10	
7:58	8:13	8:24	8:42	8:59	9:05	9:15	9:25	9:31	9:35	9:43	
8:28	8:43	8:54	9:12	9:29	9:35	9:45	9:55	10:01	10:05	10:13	
8:58	9:13	9:24	9:42	9:59	10:05	10:15	10:25	10:31	10:35	10:43	
9:28	9:43	9:54	10:12	10:29	10:35	10:45	10:55	11:01	11:05	11:13	
9:58	10:13	10:24	10:42	10:59	11:05	11:15	11:25	11:31	11:35	11:43	
10:28	10:43	10:54	11:12	11:29	11:35	11:45	11:55	12:01	12:05	12:13	
10:58	11:13	11:24	11:42	11:59	12:05	12:15	12:25	12:31	12:35	12:43	
11:28	11:43	11:54	12:12	12:29	12:35	12:45	12:55	1:01	1:05	1:13	
11:58	12:13	12:24	12:42	12:59	1:05	1:15	1:25	1:31	1:35	1:43	
12:28	12:43	12:54	1:12	1:29	1:35	1:45	1:55	2:01	2:05	2:13	
12:58	1:13	1:24	1:42	1:59	2:05	2:15	2:25	2:31	2:35	2:43	
1:28	1:43	1:54	2:12	2:29	2:35	2:45	2:55	3:01	3:05	3:13	
1:58	2:13	2:24	2:42	2:59	3:05	3:15	3:25	3:31	3:35	3:43	
2:28	2:43	2:54	3:12	3:29	3:35	3:45	3:55	4:01	4:05	4:13	
2:58	3:13	3:24	3:42	3:59	4:05	4:15	4:25	4:31	4:35	4:43	
3:28	3:43	3:54	4:12	4:29	4:35	4:45	4:55	5:01	5:05	5:13	
3:58	4:13	4:24	4:42	4:59	5:05	5:15	5:25	5:31	5:35	5:43	
4:28	4:43	4:54	5:12	5:29	5:35	5:45	5:55	6:01	6:05	6:13	
4:58	5:13	5:24	5:42	5:59	6:05	6:15	6:25	6:31	6:35	6:43	
5:28	5:43	5:54	6:12	6:29	6:35	6:45	6:55	7:01	7:05	7:13	
6:06	6:19	6:29	6:46	7:02	7:07	7:15	7:23	7:28	7:32	7:38	
6:36	6:49	6:59	7:16	7:32	7:37	7:45	7:53	7:58	8:02	8:08	
7:06	7:19	7:29	7:46	8:02	8:07	8:15	8:23	8:28	8:32	8:38	
7:36	7:49	7:59	8:16	8:32	8:37	8:45	8:53	8:58	9:02	9:08	
8:06	8:19	8:29	8:46	9:02	9:07	9:15	9:23	9:28	9:32	9:38	
8:36	8:49	8:59	9:16	9:32	9:37	9:45	9:53	9:58	10:02	10:08	G
9:06	9:19	9:29	9:46	10:02	10:07	10:15	10:23	10:28	10:32	10:38	G
9:36	9:49	9:59	10:16	10:32	10:37	10:45	10:53	10:58	11:02	11:08	G
10:06	10:19	10:29	10:46	11:02	11:07	11:15	11:23	11:28	11:32	11:38	G

2

Rosewood/Cesar Chavez (WEEKDAY HIGH-FREQUENCY ROUTE)



LEGEND

1 Route Line and Timepoint
Buses make additional stops between the points shown.

1 Connecting Routes

Rail Station

Bike Shelter

Map not to scale

DESTINATIONS

- Givens Park
- Poco Loco Supermercado
- Integral Care
- Willie Mae Kirk Library
- Oak Springs Elementary School
- Austin Can Academy
- Eastside Early College High School
- ACC Eastview
- Rosewood Park
- Blackshear Elementary School
- Kealing Middle School
- Carver Library
- Texas State Cemetery
- East End District
- Texas State Capitol
- Republic Square
- Central Library
- City Hall
- Austin Convention Center
- Downtown Station
- Mexican American Cultural Center
- Terrazas Library
- Target
- Whole Foods
- Sanchez Elementary School
- Plaza Saltillo Station
- CommUnityCare
- Zavala Elementary School
- CapMetro
- Eastside Bus Plaza
- Greyhound Station

NOTES

Southbound trips will not wait at the end of the line at Oak Springs.



Scan the QR code to see an online version of this route map.

2 WEEKDAYS/SOUTHBOUND

2 WEEKDAYS/NORTHBOUND

<i>Oak Springs at Springdale</i> 1	<i>Rosewood at Hargrave</i> 2	<i>Guadalupe at 4th</i> 3	<i>Eastside Bus Plaza (Bay G)</i> 4	To Route/Garage	<i>Eastside Bus Plaza (Bay G)</i> 4	<i>Lavaca at 4th</i> 3	<i>Rosewood at Hargrave</i> 2	<i>Oak Springs at Springdale</i> 1	To Route/Garage
4:57	5:09	5:24	5:43		5:08	5:25	5:41	5:49	
5:27	5:39	5:54	6:13		5:38	5:55	6:11	6:19	
5:42	5:54	6:09	6:28		5:50	6:07	6:23	6:31	
5:57	6:09	6:24	6:43		6:05	6:22	6:38	6:46	
6:12	6:24	6:39	6:58		6:22	6:40	6:56	7:06	
6:21	6:33	6:48	7:07		6:42	7:00	7:16	7:26	
6:33	6:47	7:02	7:21		6:57	7:15	7:31	7:41	
6:48	7:02	7:17	7:36		7:12	7:30	7:46	7:56	
7:08	7:22	7:37	7:56		7:27	7:45	8:01	8:11	
7:28	7:42	7:57	8:16		7:42	8:00	8:16	8:26	
7:43	7:57	8:12	8:31		7:59	8:17	8:33	8:43	
7:58	8:12	8:27	8:46		8:14	8:32	8:48	8:58	
8:13	8:27	8:42	9:01		8:25	8:45	9:01	9:09	
8:28	8:42	8:57	9:16		8:40	9:00	9:16	9:24	
8:45	8:59	9:14	9:33		8:55	9:15	9:31	9:39	
9:00	9:12	9:24	9:43		9:10	9:30	9:46	9:54	
9:11	9:23	9:35	9:54		9:27	9:47	10:03	10:11	
9:26	9:38	9:50	10:09		9:40	10:00	10:16	10:24	
9:41	9:53	10:05	10:24		9:55	10:15	10:31	10:39	
9:56	10:10	10:24	10:43		10:10	10:30	10:46	10:54	
10:13	10:27	10:41	11:00		10:25	10:45	11:01	11:09	
10:26	10:40	10:54	11:13		10:40	11:00	11:16	11:24	
10:41	10:55	11:09	11:28		10:55	11:15	11:31	11:39	
10:56	11:10	11:24	11:43		11:10	11:30	11:46	11:54	
11:11	11:25	11:39	11:58		11:25	11:45	12:01	12:09	
11:26	11:40	11:54	12:13		11:40	12:00	12:16	12:24	
11:41	11:55	12:09	12:28		11:55	12:15	12:31	12:39	
11:56	12:10	12:24	12:43		12:10	12:30	12:46	12:54	
12:11	12:25	12:39	12:58		12:25	12:45	1:01	1:09	
12:26	12:40	12:54	1:13		12:40	1:00	1:16	1:24	
12:41	12:55	1:09	1:28		12:55	1:15	1:31	1:39	
12:56	1:10	1:24	1:43		1:10	1:30	1:46	1:54	
1:11	1:25	1:39	1:58		1:25	1:45	2:01	2:09	
1:26	1:40	1:54	2:13		1:40	2:00	2:16	2:24	
1:41	1:55	2:09	2:28		1:55	2:15	2:31	2:39	
1:56	2:10	2:24	2:43		2:10	2:30	2:47	2:55	
2:11	2:25	2:39	2:58		2:25	2:45	3:02	3:10	
2:26	2:40	2:54	3:13		2:40	3:00	3:17	3:25	
2:41	2:55	3:09	3:28		2:55	3:15	3:32	3:40	
2:57	3:11	3:25	3:44		3:09	3:29	3:46	3:54	
3:12	3:26	3:40	4:06		3:24	3:44	4:01	4:09	
3:27	3:41	3:55	4:21		3:40	4:00	4:18	4:26	
3:42	3:56	4:10	4:36		3:55	4:15	4:33	4:41	
3:56	4:10	4:24	4:50		4:10	4:30	4:48	4:56	
4:11	4:25	4:39	5:08		4:25	4:45	5:03	5:11	
4:28	4:42	4:56	5:25		4:42	5:02	5:20	5:28	
4:43	4:57	5:11	5:40		4:57	5:17	5:35	5:43	
4:58	5:12	5:26	5:55		5:13	5:30	5:46	5:54	
5:13	5:27	5:41	6:10		5:28	5:45	6:01	6:09	
5:30	5:44	5:58	6:27	G	5:43	6:00	6:16	6:24	
5:45	5:59	6:13	6:42		5:58	6:15	6:31	6:39	
5:56	6:10	6:24	6:53		6:13	6:30	6:46	6:54	
6:11	6:23	6:35	6:54		6:28	6:45	7:01	7:09	
6:26	6:38	6:50	7:09		6:45	7:00	7:16	7:24	
6:41	6:53	7:05	7:24		7:00	7:15	7:31	7:39	
6:56	7:08	7:20	7:39	G	7:15	7:30	7:46	7:54	
7:11	7:23	7:35	7:54		7:30	7:45	8:01	8:09	G
7:26	7:38	7:50	8:09		7:45	8:00	8:16	8:24	
7:56	8:08	8:20	8:39		8:15	8:30	8:46	8:54	
8:26	8:38	8:50	9:09		8:45	9:00	9:16	9:24	
8:56	9:08	9:20	9:39		9:15	9:30	9:46	9:54	
9:26	9:38	9:50	10:09		9:45	10:00	10:16	10:24	
9:56	10:08	10:20	10:39		10:15	10:30	10:46	10:54	
10:26	10:38	10:50	11:09		10:45	11:00	11:16	11:24	
10:56	11:08	11:20	11:39		11:15	11:30	11:46	11:54	
11:26	11:38	11:50	12:09	G	11:45	12:00	12:16	12:24	G
11:56	12:08	12:20	12:39	G	12:15	12:30	12:46	12:54	G

2 SATURDAYS/SOUTHBOUND

2 SATURDAYS/NORTHBOUND

<i>Oak Springs at Springdale</i>	<i>Rosewood at Hargrave</i>	<i>Guadalupe at 4th</i>	<i>Eastside Bus Plaza (Bay G)</i>	<i>To Route/Garage</i>	<i>Eastside Bus Plaza (Bay G)</i>	<i>Lavaca at 4th</i>	<i>Rosewood at Hargrave</i>	<i>Oak Springs at Springdale</i>	<i>To Route/Garage</i>
1	2	3	4		4	3	2	1	
6:00	6:12	6:24	6:42		6:13	6:30	6:44	6:50	
6:30	6:42	6:54	7:12		6:43	7:00	7:14	7:20	
6:52	7:04	7:16	7:34		7:13	7:30	7:44	7:50	
7:22	7:34	7:46	8:04		7:43	8:00	8:14	8:20	
7:52	8:04	8:16	8:34		8:13	8:30	8:44	8:50	
8:22	8:34	8:46	9:04		8:43	9:00	9:14	9:20	
8:52	9:04	9:16	9:34		9:13	9:30	9:44	9:50	
9:22	9:34	9:46	10:04		9:42	9:59	10:13	10:19	
9:52	10:06	10:21	10:46		10:12	10:30	10:45	10:52	
10:21	10:35	10:50	11:15		10:42	11:00	11:15	11:22	
10:54	11:08	11:23	11:48		11:12	11:30	11:45	11:52	
11:24	11:38	11:53	12:18		11:42	12:00	12:15	12:22	
11:54	12:08	12:23	12:48		12:12	12:30	12:45	12:52	
12:24	12:38	12:53	1:18		12:42	1:00	1:15	1:22	
12:54	1:08	1:23	1:48		1:12	1:30	1:45	1:52	
1:24	1:38	1:53	2:18		1:42	2:00	2:15	2:22	
1:54	2:08	2:23	2:48		2:12	2:30	2:45	2:52	
2:24	2:38	2:53	3:18		2:42	3:00	3:15	3:22	
2:54	3:08	3:23	3:48		3:12	3:30	3:45	3:52	
3:24	3:38	3:53	4:18		3:42	4:00	4:15	4:22	
3:54	4:08	4:23	4:48		4:12	4:30	4:45	4:52	
4:24	4:38	4:53	5:18		4:42	5:00	5:15	5:22	
4:54	5:08	5:23	5:48		5:12	5:30	5:45	5:52	
5:24	5:38	5:53	6:18		5:42	6:00	6:15	6:22	
5:54	6:08	6:23	6:48		6:15	6:33	6:48	6:55	
6:24	6:38	6:53	7:18		6:43	7:01	7:16	7:23	
6:57	7:09	7:21	7:41		7:13	7:30	7:44	7:50	
7:25	7:37	7:49	8:09		7:43	8:00	8:14	8:20	
7:52	8:04	8:16	8:36		8:13	8:30	8:44	8:50	
8:22	8:34	8:46	9:06		8:43	9:00	9:14	9:20	
8:52	9:04	9:16	9:36		9:13	9:30	9:44	9:50	
9:22	9:34	9:46	10:06		9:43	10:00	10:14	10:20	
9:52	10:04	10:16	10:36		10:13	10:30	10:44	10:50	
10:22	10:34	10:46	11:06		10:43	11:00	11:14	11:20	
10:52	11:04	11:16	11:36	G	11:13	11:30	11:44	11:50	G
11:22	11:34	11:46	12:06	G	11:43	12:00	12:14	12:20	G

2 SUNDAYS/SOUTHBOUND

2 SUNDAYS/NORTHBOUND

1 Oak Springs at Springdale	2 Rosewood at Hargrave	3 Guadalupe at 4th	4 Eastside Bus Plaza (Bay G)	To Route/Garage	4 Eastside Bus Plaza (Bay G)	3 Lavaca at 4th	2 Rosewood at Hargrave	1 Oak Springs at Springdale	To Route/Garage
6:05	6:17	6:29	6:47		6:13	6:30	6:44	6:50	
6:35	6:47	6:59	7:17		6:43	7:00	7:14	7:20	
6:52	7:04	7:16	7:34		7:13	7:30	7:44	7:50	
7:22	7:34	7:46	8:04		7:43	8:00	8:14	8:20	
7:52	8:04	8:16	8:34		8:13	8:30	8:44	8:50	
8:22	8:34	8:46	9:04		8:43	9:00	9:14	9:20	
8:52	9:04	9:16	9:34		9:10	9:27	9:41	9:47	
9:22	9:34	9:46	10:04		9:42	9:59	10:13	10:19	
9:49	10:01	10:13	10:31		10:12	10:30	10:45	10:52	
10:21	10:35	10:50	11:14		10:42	11:00	11:15	11:22	
10:54	11:08	11:23	11:47		11:12	11:30	11:45	11:52	
11:24	11:38	11:53	12:17		11:42	12:00	12:15	12:22	
11:54	12:08	12:23	12:47		12:12	12:30	12:45	12:52	
12:24	12:38	12:53	1:17		12:42	1:00	1:15	1:22	
12:54	1:08	1:23	1:47		1:12	1:30	1:45	1:52	
1:24	1:38	1:53	2:17		1:42	2:00	2:15	2:22	
1:54	2:08	2:23	2:47		2:12	2:30	2:45	2:52	
2:24	2:38	2:53	3:17		2:42	3:00	3:15	3:22	
2:54	3:08	3:23	3:47		3:12	3:30	3:45	3:52	
3:24	3:38	3:53	4:17		3:42	4:00	4:15	4:22	
3:54	4:08	4:23	4:47		4:12	4:30	4:45	4:52	
4:24	4:38	4:53	5:17		4:42	5:00	5:15	5:22	
4:54	5:08	5:23	5:47		5:12	5:30	5:45	5:52	
5:24	5:38	5:53	6:17		5:42	6:00	6:15	6:22	
5:54	6:08	6:23	6:47		6:15	6:33	6:48	6:55	
6:24	6:38	6:53	7:17		6:43	7:01	7:16	7:23	
6:57	7:11	7:26	7:50		7:13	7:30	7:44	7:50	
7:25	7:37	7:49	8:08		7:43	8:00	8:14	8:20	
7:52	8:04	8:16	8:35		8:13	8:30	8:44	8:50	
8:22	8:34	8:46	9:05		8:43	9:00	9:14	9:20	
8:52	9:04	9:16	9:35		9:13	9:30	9:44	9:50	
9:22	9:34	9:46	10:05		9:43	10:00	10:14	10:20	
9:52	10:04	10:16	10:35	G	10:13	10:30	10:44	10:50	G
10:22	10:34	10:46	11:05	G	10:43	11:00	11:14	11:20	G

3 Burnet/Menchaca



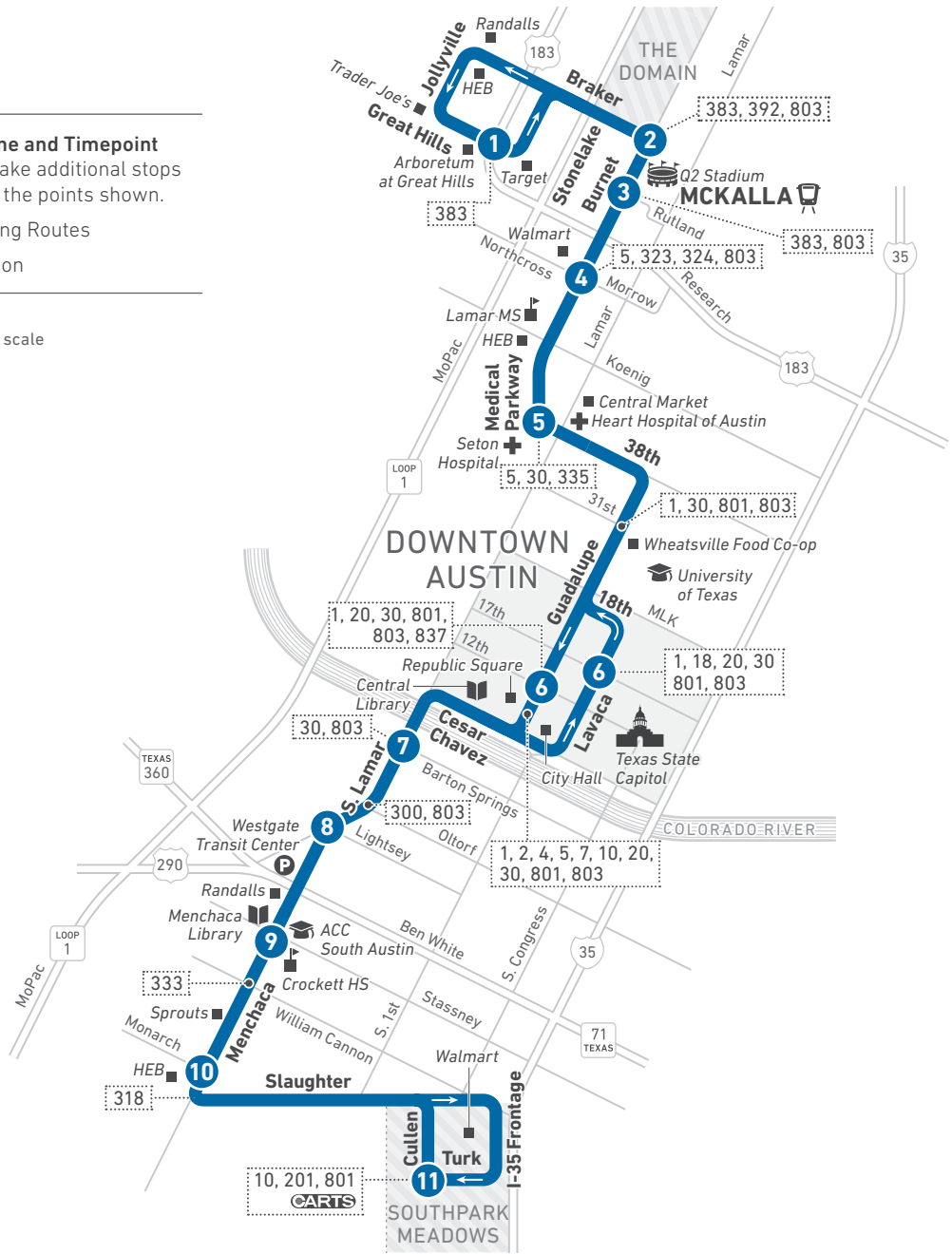
LEGEND

1 Route Line and Timepoint
Buses make additional stops between the points shown.

Connecting Routes

Rail Station

Map not to scale



Scan the QR code to see an online version of this route map.

DESTINATIONS

- Arboretum at Great Hills
- Target
- Randalls (Research, Ben White)
- Trader Joe's
- The Domain
- McKalla Station
- Q2 Stadium
- Walmart (Northcross, Southpark Meadows)
- Lamar Middle School
- HEB (Burnet, Slaughter/Menchaca)
- Central Market
- Heart Hospital of Austin
- Seton Hospital
- Wheatsville Food Co-op
- University of Texas
- Texas State Capitol
- Downtown Austin
- Republic Square
- City Hall
- Central Library
- Westgate Transit Center
- Menchaca Library
- ACC South Austin
- Crockett High School
- Sprouts
- Southpark Meadows

NOTES

Rutland Station is a timepoint only going Northbound. Braker at Burnet is a timepoint only going Southbound.

3 WEEKDAYS/SOUTHBOUND

1 Great Hills at Research	2 Braker at Burnet	4 Northcross Station	5 38th at Medical Parkway	6 Capitol Station	7 Barton Springs Station	8 Menchaca at Lightsey	9 Menchaca at Whitestone	10 Menchaca at Monarch	11 Turk at Cullen (Southpark Meadows) To Router/Garage
5:02	5:11	5:22	5:36	5:49	6:00	6:07	6:15	6:24	6:35
5:32	5:41	5:52	6:06	6:19	6:30	6:37	6:45	6:54	7:05
6:01	6:10	6:22	6:36	6:49	7:02	7:09	7:18	7:27	7:38
6:31	6:40	6:52	7:06	7:21	7:34	7:41	7:50	7:59	8:10
7:01	7:10	7:22	7:37	7:52	8:05	8:12	8:21	8:30	8:41
7:31	7:40	7:52	8:08	8:23	8:36	8:43	8:52	9:01	9:12
8:01	8:10	8:22	8:37	8:52	9:05	9:12	9:21	9:30	9:41
8:33	8:41	8:52	9:07	9:22	9:35	9:42	9:51	10:00	10:11
9:03	9:11	9:22	9:37	9:52	10:05	10:12	10:22	10:31	10:42
9:33	9:41	9:52	10:07	10:22	10:35	10:42	10:52	11:01	11:12
10:03	10:11	10:22	10:36	10:51	11:03	11:10	11:20	11:29	11:40
10:33	10:41	10:52	11:06	11:21	11:33	11:40	11:50	11:59	12:10
11:03	11:11	11:22	11:36	11:51	12:04	12:11	12:21	12:30	12:41
11:33	11:41	11:52	12:06	12:21	12:34	12:41	12:51	1:00	1:11
12:03	12:11	12:22	12:36	12:50	1:03	1:10	1:20	1:30	1:41
12:33	12:41	12:52	1:06	1:20	1:34	1:41	1:51	2:02	2:13
1:03	1:11	1:22	1:36	1:50	2:04	2:11	2:21	2:32	2:43
1:33	1:41	1:52	2:06	2:21	2:35	2:42	2:52	3:03	3:17
2:03	2:11	2:22	2:36	2:51	3:05	3:13	3:23	3:34	3:48
2:33	2:41	2:52	3:07	3:22	3:37	3:45	3:55	4:06	4:21
3:03	3:11	3:22	3:37	3:53	4:11	4:20	4:31	4:43	4:57
3:33	3:41	3:52	4:07	4:23	4:41	4:50	5:01	5:13	5:27
4:03	4:11	4:22	4:37	4:53	5:11	5:20	5:31	5:43	5:57
4:32	4:41	4:52	5:07	5:22	5:40	5:47	5:57	6:08	6:21
5:02	5:11	5:22	5:37	5:52	6:07	6:14	6:24	6:35	6:48
5:33	5:41	5:52	6:06	6:21	6:35	6:42	6:52	7:03	7:15
6:03	6:11	6:22	6:35	6:50	7:04	7:11	7:21	7:31	7:42
6:34	6:42	6:52	7:05	7:20	7:32	7:39	7:49	7:58	8:08
7:06	7:13	7:22	7:35	7:48	8:00	8:07	8:17	8:26	8:36
7:36	7:43	7:52	8:05	8:18	8:29	8:36	8:45	8:54	9:04
8:06	8:13	8:22	8:35	8:48	8:59	9:06	9:15	9:24	9:34
8:36	8:43	8:52	9:05	9:18	9:29	9:36	9:44	9:52	10:02
9:07	9:14	9:23	9:35	9:48	9:58	10:04	10:12	10:20	10:30
9:37	9:44	9:53	10:05	10:18	10:28	10:34	10:42	10:50	11:00
10:07	10:14	10:23	10:35	10:48	10:58	11:04	11:12	11:20	11:30
10:37	10:44	10:53	11:05	11:18	11:28	11:34	11:42	11:50	12:00
11:07	11:14	11:23	11:35	11:48	11:58	12:04	12:12	12:20	12:30

3 WEEKDAYS/NORTHBOUND

11 Turk at Cullen (Southpark Meadows)	10 Menchaca at Slaughter	9 Menchaca at Stassney	8 Menchaca at Glen Allen	7 Barton Springs Station	6 Lavaca at 17th	5 38th at Medical Parkway	4 Northcross Station	3 Rutland Station	1 Great Hills at Research	To Route/Garage
4:58	5:08	5:18	5:27	5:35	5:48	6:00	6:12	6:20	6:35	
5:28	5:38	5:49	5:58	6:06	6:19	6:31	6:43	6:51	7:06	
5:58	6:08	6:20	6:29	6:37	6:51	7:03	7:16	7:24	7:39	
6:28	6:38	6:50	6:59	7:07	7:21	7:34	7:47	7:55	8:10	
6:58	7:08	7:20	7:29	7:38	7:53	8:06	8:19	8:27	8:42	
7:28	7:38	7:50	7:59	8:08	8:23	8:36	8:49	8:57	9:12	
7:58	8:08	8:20	8:29	8:41	8:56	9:09	9:22	9:30	9:45	
8:28	8:38	8:50	8:59	9:11	9:26	9:39	9:52	10:00	10:15	
8:58	9:08	9:20	9:29	9:39	9:54	10:07	10:20	10:28	10:43	
9:28	9:38	9:50	9:59	10:09	10:24	10:37	10:50	10:58	11:13	
9:58	10:08	10:20	10:29	10:39	10:54	11:07	11:20	11:28	11:43	
10:28	10:38	10:50	10:59	11:09	11:24	11:37	11:50	11:58	12:13	
10:58	11:08	11:20	11:29	11:39	11:54	12:07	12:20	12:28	12:43	
11:28	11:38	11:50	11:59	12:09	12:24	12:37	12:50	12:58	1:13	
11:58	12:08	12:20	12:29	12:39	12:54	1:07	1:20	1:28	1:43	
12:28	12:38	12:50	12:59	1:09	1:24	1:37	1:50	1:58	2:13	
12:58	1:08	1:20	1:29	1:39	1:53	2:06	2:19	2:27	2:41	
1:28	1:38	1:50	1:59	2:09	2:23	2:36	2:49	2:57	3:11	
1:58	2:08	2:20	2:29	2:39	2:53	3:07	3:21	3:29	3:43	
2:28	2:38	2:50	2:59	3:09	3:24	3:38	3:52	4:00	4:14	
2:58	3:08	3:20	3:29	3:39	3:54	4:08	4:22	4:30	4:44	
3:28	3:38	3:50	3:59	4:09	4:24	4:38	4:52	5:00	5:14	
3:58	4:09	4:21	4:30	4:40	4:55	5:09	5:23	5:31	5:45	
4:33	4:44	4:56	5:05	5:15	5:30	5:44	5:58	6:06	6:20	
5:08	5:19	5:30	5:39	5:49	6:04	6:18	6:31	6:39	6:52	
5:38	5:49	6:00	6:09	6:19	6:34	6:48	7:01	7:09	7:22	
6:08	6:19	6:30	6:39	6:49	7:03	7:17	7:30	7:38	7:51	
6:33	6:44	6:55	7:04	7:14	7:27	7:41	7:54	8:02	8:15	
6:58	7:09	7:20	7:29	7:39	7:52	8:06	8:19	8:27	8:40	
7:28	7:39	7:50	7:59	8:09	8:22	8:36	8:49	8:57	9:10	
7:58	8:07	8:17	8:26	8:35	8:47	9:00	9:12	9:20	9:33	G
8:23	8:32	8:42	8:51	9:00	9:12	9:25	9:37	9:45	9:58	
8:53	9:02	9:12	9:20	9:29	9:41	9:54	10:05	10:12	10:25	
9:28	9:37	9:47	9:55	10:04	10:16	10:29	10:40	10:47	11:00	
9:58	10:07	10:17	10:25	10:34	10:46	10:59	11:10	11:17	11:30	G
10:28	10:37	10:47	10:55	11:03	11:15	11:27	11:38	11:45	11:58	G
10:58	11:07	11:17	11:25	11:33	11:45	11:57	12:08	12:15	12:28	G
11:28	11:37	11:47	11:55	12:03	12:15	12:27	12:38	12:45	12:58	G

3 SATURDAYS/SOUTHBOUND

1 Great Hills at Research	2 Braker at Burnet	4 Northcross Station	5 38th at Medical Parkway	6 Capitol Station	7 Barton Springs Station	8 Menchaca at Lightsey	9 Menchaca at Whitestone	10 Menchaca at Monarch	11 Turk at Cullen (Southpark Meadows)	To Route/Garage
6:00	6:07	6:17	6:30	6:42	6:52	6:58	7:05	7:15	7:24	
6:30	6:37	6:47	7:00	7:12	7:22	7:28	7:35	7:45	7:54	
7:00	7:07	7:17	7:30	7:42	7:52	7:58	8:05	8:15	8:24	
7:30	7:37	7:47	8:00	8:12	8:22	8:28	8:35	8:45	8:54	
8:00	8:07	8:17	8:30	8:42	8:52	8:58	9:05	9:15	9:24	
8:30	8:37	8:47	9:00	9:12	9:22	9:28	9:35	9:45	9:54	
9:00	9:08	9:18	9:33	9:49	10:01	10:10	10:18	10:29	10:41	
9:30	9:38	9:48	10:03	10:19	10:31	10:40	10:48	10:59	11:11	
10:00	10:08	10:18	10:33	10:49	11:01	11:10	11:18	11:29	11:41	
10:30	10:38	10:48	11:03	11:19	11:31	11:40	11:48	11:59	12:11	
11:00	11:08	11:18	11:33	11:49	12:01	12:10	12:18	12:29	12:41	
11:30	11:38	11:48	12:03	12:19	12:31	12:40	12:48	12:59	1:11	
12:00	12:08	12:18	12:33	12:49	1:01	1:10	1:18	1:29	1:41	
12:30	12:38	12:48	1:03	1:19	1:31	1:40	1:48	1:59	2:11	
1:00	1:08	1:18	1:33	1:49	2:01	2:10	2:18	2:29	2:41	
1:30	1:38	1:48	2:03	2:19	2:31	2:40	2:48	2:59	3:11	

Continued on next page

3 SATURDAYS/SOUTHBOUND

1	2	4	5	6	7	8	9	10	11	To Route/Garage
Great Hills at Research	Braker at Burnet	Northcross Station	38th at Medical Parkway	Capitol Station	Barton Springs Station	Menchaca at Lightsey	Menchaca at Whitestone	Menchaca at Monarch	Turk at Cullen (Southpark Meadows)	
2:00	2:08	2:18	2:33	2:49	3:01	3:10	3:18	3:29	3:41	
2:30	2:38	2:48	3:03	3:19	3:31	3:40	3:48	3:59	4:11	
3:00	3:08	3:18	3:33	3:49	4:01	4:10	4:18	4:29	4:41	
3:30	3:38	3:48	4:03	4:19	4:31	4:40	4:48	4:59	5:11	
4:00	4:08	4:18	4:33	4:49	5:01	5:10	5:18	5:29	5:41	
4:30	4:38	4:48	5:03	5:19	5:31	5:40	5:48	5:59	6:11	
5:00	5:08	5:18	5:33	5:49	6:01	6:10	6:18	6:29	6:41	
5:30	5:38	5:48	6:03	6:19	6:31	6:40	6:48	6:59	7:11	
6:00	6:08	6:18	6:33	6:49	7:01	7:10	7:18	7:29	7:41	G
6:30	6:38	6:48	7:03	7:19	7:31	7:40	7:48	7:59	8:11	
7:00	7:07	7:16	7:29	7:41	7:52	7:59	8:06	8:16	8:25	
7:30	7:37	7:46	7:59	8:11	8:22	8:29	8:36	8:46	8:55	
8:00	8:07	8:16	8:29	8:41	8:52	8:59	9:06	9:16	9:25	
8:30	8:37	8:46	8:59	9:11	9:22	9:29	9:36	9:46	9:55	
9:00	9:07	9:16	9:29	9:41	9:52	9:59	10:06	10:16	10:25	
9:30	9:37	9:46	9:59	10:11	10:22	10:29	10:36	10:46	10:55	G
10:00	10:07	10:16	10:29	10:41	10:52	10:59	11:06	11:16	11:25	
10:30	10:37	10:46	10:59	11:11	11:22	11:29	11:36	11:46	11:55	G
11:00	11:07	11:16	11:29	11:41	11:52	11:59	12:06	12:16	12:25	G

3 SATURDAYS/NORTHBOUND

11	10	9	8	7	6	5	4	3	1	To Route/Garage
Turk at Cullen (Southpark Meadows)	Menchaca at Slaughter	Menchaca at Stassney	Menchaca at Glen Allen	Barton Springs Station	Lavaca at 17th	38th at Medical Parkway	Northcross Station	Rutland Station	Great Hills at Research	
6:00	6:07	6:16	6:25	6:32	6:44	6:56	7:08	7:18	7:28	
6:30	6:37	6:46	6:55	7:02	7:14	7:26	7:38	7:48	7:58	
7:00	7:07	7:16	7:25	7:32	7:44	7:56	8:08	8:18	8:28	
7:30	7:37	7:46	7:55	8:02	8:14	8:26	8:38	8:48	8:58	
8:00	8:07	8:16	8:25	8:32	8:44	8:56	9:08	9:18	9:28	
8:30	8:37	8:46	8:55	9:02	9:14	9:26	9:38	9:48	9:58	
9:00	9:10	9:20	9:31	9:40	9:53	10:07	10:22	10:34	10:46	
9:30	9:40	9:50	10:01	10:10	10:23	10:37	10:52	11:04	11:16	
10:00	10:10	10:20	10:31	10:40	10:53	11:07	11:22	11:34	11:46	
10:30	10:40	10:50	11:01	11:10	11:23	11:37	11:52	12:04	12:16	
11:00	11:10	11:20	11:31	11:40	11:53	12:07	12:22	12:34	12:46	
11:30	11:40	11:50	12:01	12:10	12:23	12:37	12:52	1:04	1:16	
12:00	12:10	12:20	12:31	12:40	12:53	1:07	1:22	1:34	1:46	
12:30	12:40	12:50	1:01	1:10	1:23	1:37	1:52	2:04	2:16	
1:00	1:10	1:20	1:31	1:40	1:53	2:07	2:22	2:34	2:46	
1:30	1:40	1:50	2:01	2:10	2:23	2:37	2:52	3:04	3:16	
2:00	2:10	2:20	2:31	2:40	2:53	3:07	3:22	3:34	3:46	
2:30	2:40	2:50	3:01	3:10	3:23	3:37	3:52	4:04	4:16	
3:00	3:10	3:20	3:31	3:40	3:53	4:07	4:22	4:34	4:46	
3:30	3:40	3:50	4:01	4:10	4:23	4:37	4:52	5:04	5:16	
4:00	4:10	4:20	4:31	4:40	4:53	5:07	5:22	5:34	5:46	
4:30	4:40	4:50	5:01	5:10	5:23	5:37	5:52	6:04	6:16	
5:00	5:10	5:20	5:31	5:40	5:53	6:07	6:22	6:34	6:46	
5:30	5:40	5:50	6:01	6:10	6:23	6:37	6:52	7:04	7:16	
6:00	6:10	6:20	6:31	6:40	6:53	7:07	7:22	7:34	7:46	
6:30	6:40	6:50	7:01	7:10	7:23	7:37	7:52	8:04	8:16	
7:00	7:09	7:17	7:26	7:33	7:46	8:00	8:13	8:23	8:33	
7:30	7:39	7:47	7:56	8:03	8:16	8:30	8:43	8:53	9:03	
8:00	8:09	8:17	8:26	8:33	8:46	9:00	9:13	9:23	9:33	
8:30	8:39	8:47	8:56	9:03	9:16	9:30	9:43	9:53	10:03	
9:00	9:09	9:17	9:26	9:33	9:46	10:00	10:13	10:23	10:33	
9:30	9:39	9:47	9:56	10:03	10:16	10:30	10:43	10:53	11:03	G
10:00	10:09	10:17	10:26	10:33	10:46	11:00	11:13	11:23	11:33	G
10:30	10:39	10:47	10:56	11:03	11:16	11:30	11:43	11:53	12:03	G
11:00	11:09	11:17	11:26	11:33	11:46	12:00	12:13	12:23	12:33	G

3 SUNDAYS / SOUTHBOUND

1 Great Hills at Research	2 Braker at Burnet	4 Northcross Station	5 38th at Medical Parkway	6 Capitol Station	7 Barton Springs Station	8 Menchaca at Lightsey	9 Menchaca at Whitestone	10 Menchaca at Monarch	11 Turk at Cullen (Southpark Meadows)	To Route/Garage
5:45	5:51	5:59	6:11	6:22	6:32	6:38	6:45	6:53	7:02	
6:15	6:21	6:29	6:41	6:52	7:02	7:08	7:15	7:23	7:32	
6:45	6:51	6:59	7:11	7:22	7:32	7:38	7:45	7:53	8:02	
7:15	7:21	7:29	7:41	7:52	8:02	8:08	8:15	8:23	8:32	
7:45	7:51	7:59	8:11	8:22	8:32	8:38	8:45	8:53	9:02	
8:15	8:21	8:29	8:41	8:52	9:02	9:08	9:15	9:23	9:32	
8:45	8:51	8:59	9:11	9:22	9:32	9:38	9:45	9:53	10:02	
9:15	9:22	9:32	9:46	10:00	10:11	10:18	10:26	10:36	10:46	
9:45	9:52	10:02	10:16	10:30	10:41	10:48	10:56	11:06	11:16	
10:15	10:22	10:32	10:46	11:00	11:11	11:18	11:26	11:36	11:46	
10:45	10:52	11:02	11:16	11:30	11:41	11:48	11:56	12:06	12:16	
11:15	11:22	11:32	11:46	12:00	12:11	12:18	12:26	12:36	12:46	
11:45	11:52	12:02	12:16	12:30	12:41	12:48	12:56	1:06	1:16	
12:15	12:22	12:32	12:46	1:00	1:11	1:18	1:26	1:36	1:46	
12:45	12:52	1:02	1:16	1:30	1:41	1:48	1:56	2:06	2:16	
1:15	1:22	1:32	1:46	2:00	2:11	2:18	2:26	2:36	2:46	
1:45	1:52	2:02	2:16	2:30	2:41	2:48	2:56	3:06	3:16	
2:15	2:22	2:32	2:46	3:00	3:11	3:18	3:26	3:36	3:46	
2:45	2:52	3:02	3:16	3:30	3:41	3:48	3:56	4:06	4:16	
3:15	3:22	3:32	3:46	4:00	4:11	4:18	4:26	4:36	4:46	
3:45	3:52	4:02	4:16	4:30	4:41	4:48	4:56	5:06	5:16	
4:15	4:22	4:32	4:46	5:00	5:11	5:18	5:26	5:36	5:46	
4:45	4:52	5:02	5:16	5:30	5:41	5:48	5:56	6:06	6:16	
5:15	5:22	5:32	5:46	6:00	6:11	6:18	6:26	6:36	6:46	
5:45	5:52	6:02	6:16	6:30	6:41	6:48	6:56	7:06	7:16	
6:15	6:22	6:32	6:46	7:00	7:11	7:18	7:26	7:36	7:46	
6:45	6:52	7:02	7:16	7:30	7:41	7:48	7:56	8:06	8:16	
7:15	7:21	7:30	7:42	7:55	8:05	8:11	8:19	8:29	8:38	
7:45	7:51	8:00	8:12	8:25	8:35	8:41	8:49	8:59	9:08	
8:15	8:21	8:30	8:42	8:55	9:05	9:11	9:19	9:29	9:38	
8:45	8:51	9:00	9:12	9:25	9:35	9:41	9:49	9:59	10:08	G
9:15	9:21	9:30	9:42	9:55	10:05	10:11	10:19	10:29	10:38	G
9:45	9:51	10:00	10:12	10:25	10:35	10:41	10:49	10:59	11:08	G

3 SUNDAYS / NORTHBOUND

11 Turk at Cullen (Southpark Meadows)	10 Menchaca at Slaughter	9 Menchaca at Stassney	8 Menchaca at Glenn Allen	7 Barton Springs Station	6 Lavaca at 17th	5 38th at Medical Parkway	4 Northcross Station	3 Rutland Station	1 Great Hills at Research	To Route/Garage
6:00	6:08	6:17	6:23	6:30	6:40	6:49	7:01	7:10	7:19	
6:30	6:38	6:47	6:53	7:00	7:10	7:19	7:31	7:40	7:49	
7:00	7:08	7:17	7:23	7:30	7:40	7:49	8:01	8:10	8:19	
7:30	7:38	7:47	7:53	8:00	8:10	8:19	8:31	8:40	8:49	
8:00	8:08	8:17	8:23	8:30	8:40	8:49	9:01	9:10	9:19	
8:30	8:38	8:47	8:53	9:00	9:10	9:19	9:31	9:40	9:49	
9:00	9:09	9:18	9:28	9:37	9:49	10:01	10:14	10:24	10:35	
9:30	9:39	9:48	9:58	10:07	10:19	10:31	10:44	10:54	11:05	
10:00	10:09	10:18	10:28	10:37	10:49	11:01	11:14	11:24	11:35	
10:30	10:39	10:48	10:58	11:07	11:19	11:31	11:44	11:54	12:05	
11:00	11:09	11:18	11:28	11:37	11:49	12:01	12:14	12:24	12:35	
11:30	11:39	11:48	11:58	12:07	12:19	12:31	12:44	12:54	1:05	
12:00	12:09	12:18	12:28	12:37	12:49	1:01	1:14	1:24	1:35	
12:30	12:39	12:48	12:58	1:07	1:19	1:31	1:44	1:54	2:05	
1:00	1:09	1:18	1:28	1:37	1:49	2:01	2:14	2:24	2:35	
1:30	1:39	1:48	1:58	2:07	2:19	2:31	2:44	2:54	3:05	
2:00	2:09	2:18	2:28	2:37	2:49	3:01	3:14	3:24	3:35	
2:30	2:39	2:48	2:58	3:07	3:19	3:31	3:44	3:54	4:05	
3:00	3:09	3:18	3:28	3:37	3:49	4:01	4:14	4:24	4:35	
3:30	3:39	3:48	3:58	4:07	4:19	4:31	4:44	4:54	5:05	
4:00	4:09	4:18	4:28	4:37	4:49	5:01	5:14	5:24	5:35	
4:30	4:39	4:48	4:58	5:07	5:19	5:31	5:44	5:54	6:05	
5:00	5:09	5:18	5:28	5:37	5:49	6:01	6:14	6:24	6:35	
5:30	5:39	5:48	5:58	6:07	6:19	6:31	6:44	6:54	7:05	
6:00	6:09	6:18	6:28	6:37	6:49	7:01	7:14	7:24	7:35	
6:30	6:39	6:48	6:58	7:07	7:19	7:31	7:44	7:54	8:05	
7:00	7:09	7:18	7:26	7:33	7:43	7:53	8:05	8:15	8:24	
7:30	7:39	7:48	7:56	8:03	8:13	8:23	8:35	8:45	8:54	
8:00	8:09	8:18	8:26	8:33	8:43	8:53	9:05	9:15	9:24	
8:30	8:39	8:48	8:56	9:03	9:13	9:23	9:35	9:45	9:54	G
9:00	9:09	9:18	9:26	9:33	9:43	9:53	10:05	10:15	10:24	G
9:30	9:39	9:48	9:56	10:03	10:13	10:23	10:35	10:45	10:54	G
10:00	10:09	10:18	10:26	10:33	10:43	10:53	11:05	11:15	11:24	G

4

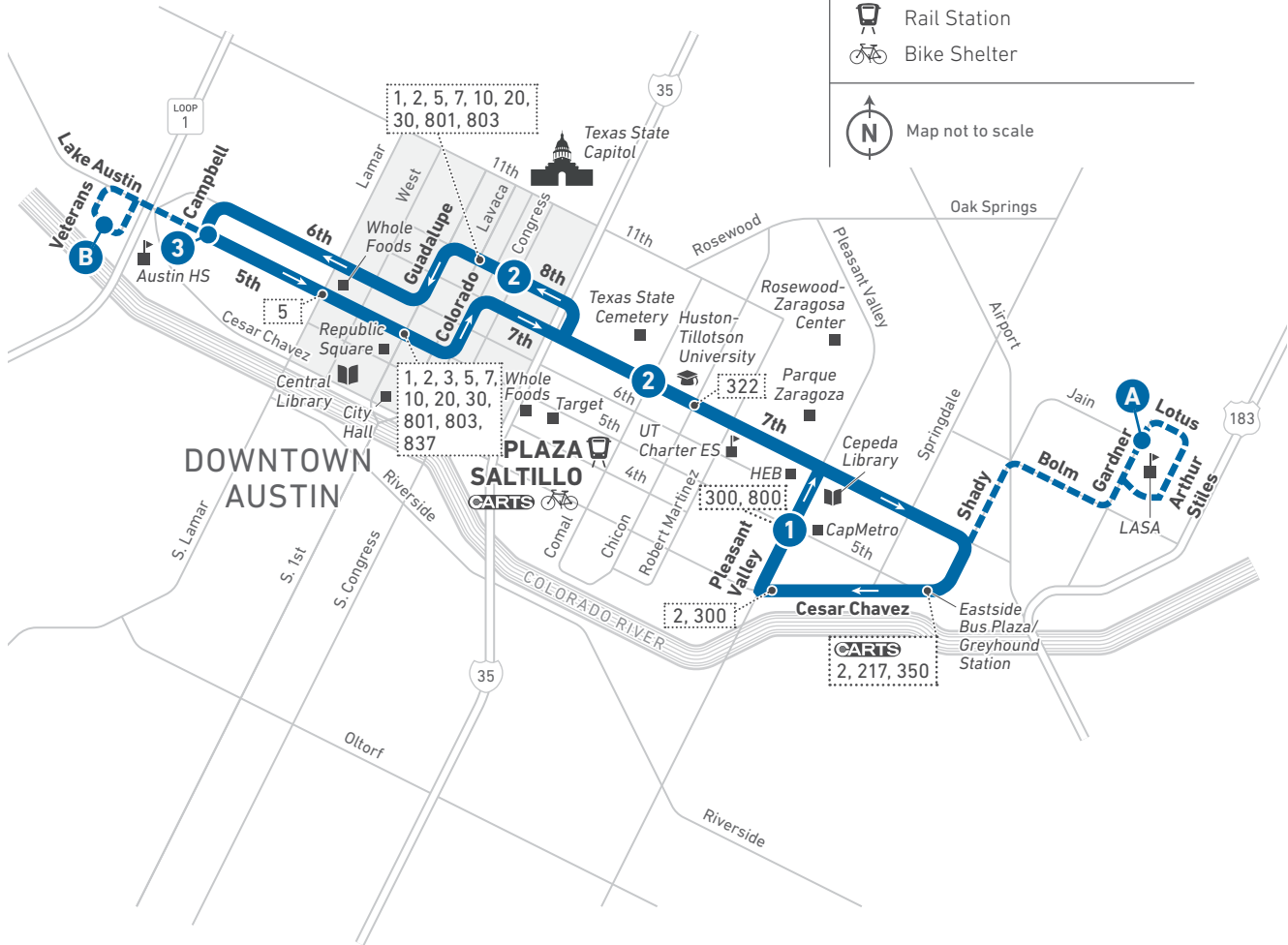
7th Street (WEEKDAY HIGH-FREQUENCY ROUTE)



LEGEND

- Route Line and Timepoint**
- 1** Buses make additional stops between the points shown.
- School Trip**
- A** Weekday limited trips only (see schedule)
- 1** Connecting Routes
- Rail Station
- Bike Shelter

Map not to scale



Scan the QR code to see an online version of this route map.

DESTINATIONS

- Greyhound Station
- Eastside Bus Plaza
- CapMetro
- Cepeda Library
- LASA
- HEB
- Parque Zaragoza
- Rosewood-Zaragoza Center
- UT Charter Elementary School
- Huston-Tillotson University
- Texas State Cemetery
- Texas State Capitol
- Downtown Austin
- Whole Foods (Lamar and East Austin)
- Republic Square
- Central Library
- City Hall
- Target

NOTES

School trips only operate during the school year and are suspended during summer vacation. (See schedule)

4 WEEKDAYS / WESTBOUND

4 WEEKDAYS / EASTBOUND

A Gardner at Jain	1 Pleasant Valley at 5th	2 8th at Congress	3 Campbell at 6th	B Veterans at Atlanta	To Route / Garage	B Veterans at Atlanta	3 Campbell at 6th	2 7th at Conal	A Gardner at Jain	1 Pleasant Valley at 5th	To Route / Garage
—	5:05	5:19	5:27	—	—	—	5:00	5:14	—	5:27	—
—	5:35	5:49	5:57	—	—	—	5:35	5:49	—	6:02	—
—	6:05	6:19	6:27	—	—	—	6:05	6:19	—	6:32	—
—	6:20	6:34	6:42	—	—	—	6:20	6:35	—	6:49	—
—	6:35	6:49	6:57	—	—	—	6:35	6:50	—	7:04	—
—	6:50	7:04	7:12	—	—	—	6:50	7:05	—	7:19	—
—	7:05	7:19	7:27	—	—	—	7:05	7:22	—	7:36	—
—	7:20	7:34	7:42	—	—	—	7:20	7:38	—	7:52	—
—	7:36	7:50	7:58	—	—	—	7:35	7:53	—	8:07	—
—	7:52	8:06	8:14	—	—	—	7:50	8:08	—	8:22	—
—	8:07	8:21	8:29	—	—	—	8:05	8:23	8:44	—	—
—	8:22	8:36	—	8:48	—	—	8:20	8:38	—	8:52	—
—	8:37	8:51	8:59	—	G	—	8:35	8:53	—	9:07	G
—	8:52	9:06	9:14	—	—	—	8:44	9:02	—	9:16	—
—	9:07	9:21	9:29	—	—	9:05	—	9:23	—	9:36	—
9:05	9:23	9:37	9:45	—	—	—	9:20	9:38	—	9:52	—
—	9:37	9:52	10:00	—	—	—	9:35	9:53	—	10:06	—
—	9:52	10:07	10:15	—	—	—	9:50	10:08	—	10:21	—
—	10:05	10:20	10:28	—	—	—	10:05	10:23	—	10:36	—
—	10:20	10:35	10:43	—	—	—	10:20	10:38	—	10:51	—
—	10:35	10:50	10:58	—	—	—	10:35	10:53	—	11:06	—
—	10:50	11:05	11:13	—	—	—	10:50	11:08	—	11:21	—
—	11:05	11:20	11:28	—	—	—	11:05	11:23	—	11:36	—
—	11:20	11:35	11:43	—	—	—	11:20	11:38	—	11:51	—
—	11:35	11:49	11:57	—	—	—	11:35	11:53	—	12:06	—
—	11:50	12:04	12:12	—	—	—	11:50	12:08	—	12:21	—
—	12:05	12:19	12:27	—	—	—	12:05	12:23	—	12:36	—
—	12:20	12:34	12:42	—	—	—	12:20	12:38	—	12:51	—
—	12:35	12:49	12:57	—	—	—	12:35	12:53	—	1:06	—
—	12:50	1:04	1:12	—	—	—	12:50	1:08	—	1:21	—
—	1:05	1:19	1:27	—	—	—	1:05	1:23	—	1:36	—
—	1:20	1:34	1:42	—	—	—	1:20	1:38	—	1:51	—
—	1:35	1:49	1:57	—	—	—	1:35	1:53	—	2:06	—
—	1:50	2:04	2:12	—	—	—	1:50	2:08	—	2:21	—
—	2:05	2:19	2:27	—	—	—	2:05	2:23	—	2:36	—
—	2:20	2:34	2:42	—	—	—	2:20	2:38	—	2:51	—
—	2:35	2:49	2:57	—	—	—	2:35	2:53	—	3:06	—
—	2:50	3:04	3:12	—	—	—	2:50	3:08	—	3:21	—
—	3:05	3:20	3:28	—	—	—	3:05	3:23	—	3:38	—
—	3:20	3:35	3:43	—	—	—	3:20	3:38	—	3:53	—
—	3:35	3:50	3:58	—	—	—	3:35	3:53	—	4:08	—
—	3:50	4:05	4:13	—	—	—	3:50	4:08	—	4:23	—
—	4:05	4:20	4:28	—	—	—	4:05	4:23	4:44	—	—
—	4:20	4:35	—	4:47	—	—	4:20	4:38	—	4:53	G
—	4:35	4:50	4:58	—	—	—	4:35	4:55	—	5:10	—
—	4:50	5:06	5:15	—	—	4:50	—	5:10	—	5:25	—
4:50	5:08	5:24	5:33	—	—	—	5:02	5:22	—	5:37	—
—	5:20	5:36	5:45	—	—	—	5:20	5:40	—	5:55	G
—	5:35	5:51	6:00	—	—	—	5:35	5:55	—	6:10	—
—	5:50	6:06	6:15	—	—	—	5:55	6:15	—	6:30	—
—	6:05	6:19	6:27	—	—	—	6:10	6:26	—	6:39	—
—	6:20	6:34	6:42	—	—	—	6:25	6:41	—	6:54	—
—	6:35	6:49	6:57	—	—	—	6:40	6:56	—	7:09	—
—	6:50	7:04	7:12	—	—	—	6:55	7:11	—	7:24	—
—	7:05	7:19	7:27	—	—	—	7:10	7:26	—	7:39	—
—	7:20	7:34	7:42	—	—	—	7:25	7:41	—	7:54	G
—	7:35	7:49	7:57	—	—	—	7:35	7:51	—	8:04	—
—	7:50	8:04	8:12	—	G	—	7:55	8:11	—	8:24	G
—	8:10	8:24	8:32	—	—	—	8:05	8:21	—	8:34	—
—	8:40	8:54	9:02	—	—	—	8:35	8:51	—	9:04	—
—	9:10	9:24	9:32	—	—	—	9:06	9:22	—	9:35	—
—	9:40	9:54	10:02	—	—	—	9:36	9:52	—	10:05	—
—	10:10	10:24	10:32	—	—	—	10:06	10:22	—	10:35	—
—	10:40	10:54	11:02	—	—	—	10:36	10:52	—	11:05	—
—	11:10	11:24	11:32	—	—	—	11:06	11:22	—	11:35	—
—	11:40	11:54	12:02	—	—	—	11:36	11:52	—	12:05	—
—	12:10	12:24	12:32	—	G	—	12:06	12:22	—	12:35	G

4 SATURDAYS / WESTBOUND

4 SATURDAYS / EASTBOUND

1 Pleasant Valley at 5th	2 8th at Congress	3 Campbell at 5th	To Route/Garage	3 Campbell at 5th	2 7th at Comal	1 Pleasant Valley at 5th	To Route/Garage
6:04	6:17	6:25		6:00	6:13	6:27	
6:34	6:47	6:55		6:30	6:43	6:57	
7:04	7:17	7:25		7:00	7:13	7:27	
7:34	7:47	7:55		7:30	7:43	7:57	
8:04	8:17	8:25		8:00	8:13	8:27	
8:34	8:47	8:55		8:30	8:43	8:57	
9:04	9:17	9:25		9:00	9:13	9:27	
9:30	9:45	9:55		9:30	9:48	10:03	
10:00	10:15	10:25		10:00	10:18	10:33	
10:30	10:45	10:55		10:30	10:48	11:03	
11:00	11:15	11:25		11:00	11:18	11:33	
11:30	11:45	11:55		11:30	11:48	12:03	
12:00	12:15	12:25		12:00	12:18	12:33	
12:30	12:45	12:55		12:30	12:48	1:03	
1:00	1:15	1:25		1:00	1:18	1:33	
1:30	1:45	1:55		1:30	1:48	2:03	
2:00	2:15	2:25		2:00	2:18	2:33	
2:30	2:45	2:55		2:30	2:48	3:03	
3:00	3:15	3:25		3:00	3:18	3:33	
3:30	3:45	3:55		3:30	3:48	4:03	
4:00	4:15	4:25		4:00	4:18	4:33	
4:30	4:45	4:55		4:30	4:48	5:03	
5:00	5:15	5:25		5:00	5:18	5:33	
5:30	5:45	5:55		5:30	5:48	6:03	
6:00	6:14	6:23		6:00	6:15	6:28	G
6:32	6:46	6:55		6:30	6:45	6:58	
7:02	7:16	7:25		7:00	7:15	7:28	
7:32	7:46	7:55		7:30	7:45	7:58	
8:02	8:16	8:25		8:00	8:15	8:28	
8:32	8:46	8:55		8:30	8:45	8:58	
9:02	9:16	9:25		9:00	9:15	9:28	
9:32	9:46	9:55		9:30	9:45	9:58	
10:02	10:16	10:25		10:00	10:15	10:28	
10:32	10:46	10:55		10:30	10:45	10:58	
11:02	11:16	11:25		11:00	11:15	11:28	
11:32	11:46	11:55		11:30	11:45	11:58	
12:02	12:16	12:25	G	12:00	12:15	12:28	G

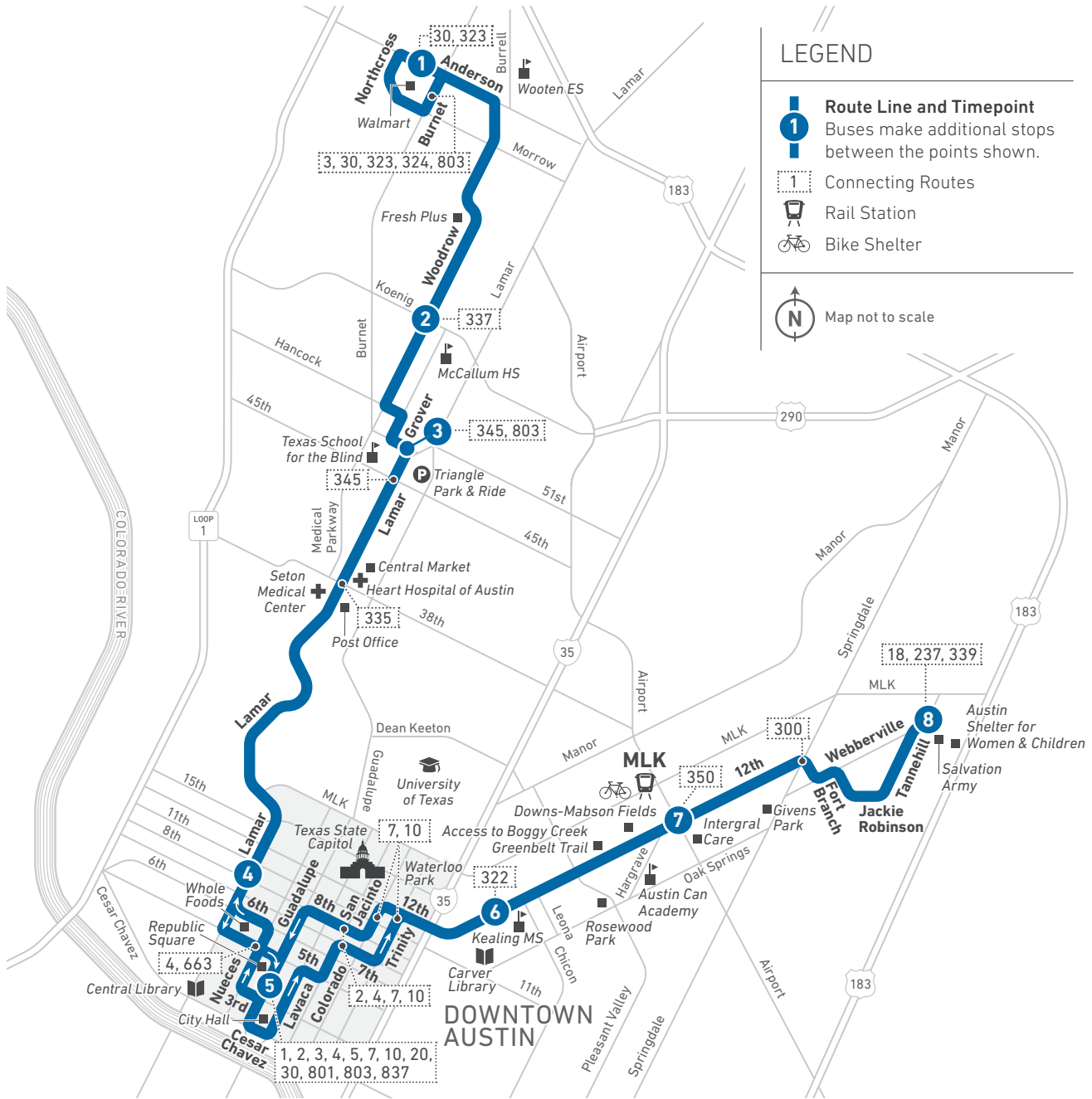
4 SUNDAYS / WESTBOUND

4 SUNDAYS / EASTBOUND

1 Pleasant Valley at 5th	2 8th at Congress	3 Campbell at 5th	To Route/Garage	3 Campbell at 5th	2 7th at Comal	1 Pleasant Valley at 5th	To Route/Garage
6:05	6:18	6:25		6:00	6:14	6:26	
6:35	6:48	6:55		6:30	6:44	6:56	
7:05	7:18	7:25		7:00	7:14	7:26	
7:35	7:48	7:55		7:30	7:44	7:56	
8:05	8:18	8:25		8:00	8:14	8:26	
8:35	8:48	8:55		8:30	8:44	8:56	
9:05	9:18	9:25		9:00	9:14	9:26	
9:30	9:45	9:53		9:30	9:48	10:03	
10:00	10:15	10:23		10:00	10:18	10:33	
10:30	10:45	10:53		10:30	10:48	11:03	
11:00	11:15	11:23		11:00	11:18	11:33	
11:30	11:45	11:53		11:30	11:48	12:03	
12:00	12:15	12:23		12:00	12:18	12:33	
12:30	12:45	12:53		12:30	12:48	1:03	
1:00	1:15	1:23		1:00	1:18	1:33	
1:30	1:45	1:53		1:30	1:48	2:03	
2:00	2:15	2:23		2:00	2:18	2:33	
2:30	2:45	2:53		2:30	2:48	3:03	
3:00	3:15	3:23		3:00	3:18	3:33	
3:30	3:45	3:53		3:30	3:48	4:03	
4:00	4:15	4:23		4:00	4:18	4:33	
4:30	4:45	4:53		4:30	4:48	5:03	
5:00	5:15	5:23		5:00	5:18	5:33	
5:30	5:45	5:53		5:30	5:48	6:03	
6:00	6:14	6:21		6:00	6:16	6:27	G
6:33	6:47	6:54		6:30	6:46	6:57	
7:03	7:17	7:24		7:00	7:16	7:27	
7:33	7:47	7:54		7:30	7:46	7:57	
8:03	8:17	8:24		8:00	8:16	8:27	
8:33	8:47	8:54		8:30	8:46	8:57	
9:03	9:17	9:24		9:00	9:16	9:27	
9:33	9:47	9:54		9:30	9:46	9:57	
10:03	10:17	10:24		10:00	10:16	10:27	
10:33	10:47	10:54		10:30	10:46	10:57	
11:03	11:17	11:24	G	11:00	11:16	11:27	G

5

Woodrow/East 12th



LEGEND

1 Route Line and Timepoint
Buses make additional stops between the points shown.

Connecting Routes

Rail Station

Bike Shelter

Map not to scale

DESTINATIONS

- Northcross Station
- Walmart
- Wooten Elementary School
- Fresh Plus
- McCallum High School
- Texas School for the Blind
- Triangle Park & Ride
- Central Market
- Heart Hospital of Austin
- Seton Medical Center
- Post Office
- Whole Foods
- Downtown Austin
- Republic Square
- Central Library
- City Hall
- Texas State Capitol
- Waterloo Park
- University of Texas
- Carver Library
- Kealing Middle School

NOTES

- Lamar at 10th is a timepoint only going Westbound.
- Eastbound trips continue as either Route 237 Northeast Feeder or 339 Tuscany at Tannehill/Webberville.



Scan the QR code to see an online version of this route map.

5 WEEKDAYS / EASTBOUND

5 WEEKDAYS / WESTBOUND

1 Anderson at Northcross	2 Woodrow at Koenig	3 Sunshine Station	5th at Guadalupe	6 12th at Leona	7 12th at Airport	8 Tannehill at Webberville	To Route/Garage	8 Tannehill at Webberville	7 12th at Airport	6 12th at Leona	5 Guadalupe at 4th	4 Lamar at 10th	3 Sunshine Station	2 Woodrow at Koenig	1 Anderson at Northcross	To Route/Garage
5:00	5:10	5:18	5:34	5:50	5:55	6:06	339	4:35	4:48	4:54	5:10	5:18	5:28	5:34	5:46	
5:30	5:40	5:48	6:04	6:20	6:25	6:36	237	5:20	5:33	5:39	5:55	6:03	6:13	6:19	6:31	
6:00	6:10	6:18	6:34	6:50	6:55	7:06	339	5:50	6:03	6:09	6:25	6:33	6:43	6:49	7:01	
6:30	6:40	6:48	7:10	7:30	7:35	7:46	237	6:20	6:33	6:39	6:55	7:03	7:13	7:19	7:31	
7:00	7:10	7:18	7:40	8:00	8:05	8:16	339	6:49	7:02	7:08	7:24	7:32	7:42	7:48	8:00	
7:30	7:40	7:48	8:10	8:30	8:35	8:46	237	7:19	7:32	7:38	7:55	8:04	8:16	8:23	8:37	
8:00	8:10	8:18	8:40	9:00	9:05	9:16	339	7:49	8:02	8:08	8:25	8:34	8:46	8:53	9:07	
8:30	8:40	8:48	9:10	9:30	9:35	9:46	237	8:19	8:32	8:38	8:55	9:04	9:16	9:23	9:37	
9:00	9:10	9:18	9:40	10:00	10:05	10:16	339	8:49	9:02	9:08	9:25	9:34	9:46	9:53	10:07	
9:30	9:40	9:48	10:10	10:30	10:35	10:46	237	9:19	9:31	9:38	9:55	10:04	10:16	10:23	10:37	
10:00	10:10	10:18	10:40	11:00	11:05	11:16	339	9:49	10:01	10:08	10:25	10:34	10:46	10:53	11:07	
10:30	10:40	10:48	11:10	11:30	11:35	11:46	237	10:19	10:31	10:38	10:55	11:04	11:16	11:23	11:37	
11:00	11:10	11:18	11:40	12:00	12:05	12:16	339	10:49	11:01	11:08	11:25	11:34	11:46	11:53	12:07	
11:30	11:40	11:48	12:10	12:30	12:35	12:46	237	11:19	11:31	11:38	11:55	12:04	12:16	12:23	12:37	
12:00	12:10	12:18	12:40	1:00	1:05	1:16	339	11:49	12:01	12:08	12:25	12:34	12:46	12:53	1:07	
12:30	12:40	12:48	1:10	1:30	1:35	1:46	237	12:18	12:30	12:37	12:54	1:03	1:15	1:22	1:36	
1:00	1:10	1:18	1:40	2:00	2:05	2:16	339	12:48	1:00	1:07	1:24	1:33	1:45	1:52	2:06	
1:30	1:40	1:48	2:10	2:30	2:35	2:46	237	1:18	1:30	1:37	1:54	2:03	2:15	2:22	2:36	
2:00	2:10	2:18	2:40	3:00	3:05	3:16	339	1:48	2:00	2:07	2:24	2:33	2:45	2:52	3:06	
2:30	2:40	2:48	3:10	3:30	3:35	3:46	237	2:18	2:30	2:37	2:55	3:05	3:17	3:24	3:38	
2:55	3:05	3:13	3:35	3:55	4:00	4:11	339	2:48	3:00	3:07	3:25	3:35	3:47	3:54	4:08	
3:25	3:35	3:43	4:07	4:27	4:32	4:43	237	3:18	3:30	3:37	3:55	4:05	4:17	4:24	4:38	
3:55	4:05	4:13	4:37	4:57	5:02	5:13	339	3:48	4:00	4:07	4:25	4:35	4:47	4:54	5:08	
4:25	4:35	4:43	5:07	5:27	5:32	5:43	237	4:18	4:30	4:37	4:56	5:07	5:19	5:26	5:40	
4:55	5:05	5:13	5:37	5:57	6:02	6:13	339	4:48	5:00	5:07	5:26	5:37	5:49	5:56	6:10	
5:25	5:35	5:43	6:07	6:27	6:32	6:43	237	5:18	5:30	5:37	5:56	6:07	6:19	6:26	6:40	
6:00	6:10	6:18	6:39	6:59	7:04	7:15	339	5:48	6:00	6:07	6:26	6:37	6:49	6:56	7:10	
6:30	6:40	6:48	7:09	7:29	7:34	7:45	237	6:18	6:30	6:37	6:56	7:07	7:19	7:26	7:40	
7:00	7:10	7:18	7:39	7:59	8:04	8:15	339	6:48	7:00	7:06	7:25	7:35	7:45	7:52	8:06	
7:30	7:40	7:48	8:09	8:29	8:34	8:45	237	7:23	7:35	7:41	8:00	8:10	8:20	8:27	8:41	
8:00	8:09	8:17	8:34	8:51	8:56	9:07	339	7:53	8:05	8:11	8:30	8:40	8:50	8:57	9:11	
8:30	8:39	8:47	9:04	9:21	9:26	9:37	237	8:23	8:34	8:39	8:55	9:03	9:13	9:20	9:32	
9:00	9:09	9:17	9:34	9:51	9:56	10:07	G	8:53	9:04	9:09	9:25	9:33	9:43	9:50	10:02	
9:30	9:39	9:47	10:04	10:21	10:26	10:37	G	9:23	9:34	9:39	9:55	10:03	10:13	10:20	10:32	
10:00	10:09	10:17	10:34	10:51	10:56	11:07	G	9:53	10:04	10:09	10:25	10:33	10:43	10:50	11:02	G
10:30	10:39	10:47	11:04	11:21	11:26	11:37	G	10:23	10:34	10:39	10:55	11:03	11:13	11:20	11:32	G
11:00	11:09	11:17	11:34	11:51	11:56	12:07	G									

5 SATURDAYS/EASTBOUND

5 SATURDAYS/WESTBOUND

Anderson at Northcross	Woodrow at Koenig	Sunshine Station	5th at Guadalupe	12th at Leona	12th at Airport	Tannehill at Webberville	To Route/Garage	To Route/Garage	Tannehill at Webberville	12th at Airport	12th at Leona	5th at Guadalupe	Lamar at 10th	Sunshine Station	Woodrow at Koenig	Anderson at Northcross	To Route/Garage
1	2	3	5	6	7	8			8	7	6	5	4	3	2	1	
5:52	6:03	6:11	6:25	6:36	6:40	6:50	339		5:52	6:03	6:09	6:25	6:33	6:45	6:52	7:03	
6:22	6:33	6:41	6:55	7:06	7:10	7:20	237		6:22	6:33	6:39	6:55	7:03	7:15	7:22	7:33	
6:52	7:03	7:11	7:25	7:36	7:40	7:50	339		6:52	7:03	7:09	7:25	7:33	7:45	7:52	8:03	
7:22	7:33	7:41	7:55	8:06	8:10	8:20	237		7:22	7:33	7:39	7:55	8:03	8:15	8:22	8:33	
7:49	8:00	8:08	8:22	8:33	8:37	8:47	339		7:52	8:03	8:09	8:25	8:33	8:45	8:52	9:03	
8:15	8:27	8:36	8:55	9:07	9:12	9:23	237		8:22	8:33	8:39	8:55	9:03	9:15	9:22	9:33	
8:45	8:57	9:06	9:25	9:37	9:42	9:53	339		8:52	9:03	9:09	9:25	9:33	9:45	9:52	10:03	
9:15	9:27	9:36	9:55	10:07	10:12	10:23	237		9:20	9:31	9:37	9:55	10:03	10:17	10:25	10:38	
9:45	9:57	10:06	10:25	10:37	10:42	10:53	339		9:50	10:01	10:07	10:25	10:33	10:47	10:55	11:08	
10:15	10:27	10:36	10:55	11:07	11:12	11:23	237		10:20	10:31	10:37	10:55	11:03	11:17	11:25	11:38	
10:45	10:57	11:06	11:25	11:37	11:42	11:53	339		10:50	11:01	11:07	11:25	11:33	11:47	11:55	12:08	
11:15	11:27	11:36	11:55	12:07	12:12	12:23	237		11:20	11:31	11:37	11:55	12:03	12:17	12:25	12:38	
11:45	11:57	12:06	12:25	12:37	12:42	12:53	339		11:50	12:01	12:07	12:25	12:33	12:47	12:55	1:08	
12:15	12:27	12:36	12:55	1:07	1:12	1:23	237		12:21	12:32	12:38	12:56	1:04	1:18	1:26	1:39	
12:45	12:57	1:06	1:25	1:37	1:42	1:53	339		12:51	1:02	1:08	1:26	1:34	1:48	1:56	2:09	
1:15	1:27	1:36	1:55	2:07	2:12	2:23	237		1:21	1:32	1:37	1:55	2:03	2:17	2:24	2:38	
1:45	1:57	2:06	2:25	2:37	2:42	2:53	339		1:51	2:02	2:07	2:25	2:33	2:47	2:54	3:08	
2:15	2:27	2:36	2:55	3:07	3:12	3:23	237		2:21	2:32	2:37	2:55	3:03	3:17	3:24	3:38	
2:45	2:57	3:06	3:25	3:37	3:42	3:53	339		2:51	3:02	3:07	3:25	3:33	3:47	3:54	4:08	
3:15	3:27	3:36	3:55	4:07	4:12	4:23	237		3:21	3:32	3:37	3:55	4:03	4:17	4:24	4:38	
3:45	3:57	4:06	4:25	4:37	4:42	4:53	339		3:51	4:02	4:07	4:25	4:33	4:47	4:54	5:08	
4:15	4:27	4:36	4:55	5:07	5:12	5:23	237		4:21	4:32	4:37	4:55	5:03	5:17	5:24	5:38	
4:45	4:57	5:06	5:25	5:37	5:42	5:53	339		4:51	5:02	5:07	5:25	5:33	5:47	5:54	6:08	
5:13	5:25	5:34	5:53	6:05	6:10	6:21	237		5:21	5:32	5:37	5:55	6:03	6:17	6:24	6:38	
5:45	5:57	6:06	6:25	6:37	6:42	6:53	339		5:51	6:02	6:07	6:25	6:33	6:47	6:54	7:08	G
6:15	6:27	6:36	6:55	7:07	7:11	7:21	237		6:19	6:30	6:35	6:53	7:01	7:15	7:22	7:36	
6:45	6:57	7:06	7:25	7:37	7:41	7:51	339		6:49	6:59	7:04	7:20	7:28	7:41	7:47	7:59	
7:15	7:27	7:36	7:55	8:07	8:11	8:21	237		7:19	7:29	7:34	7:50	7:58	8:11	8:17	8:29	
7:45	7:57	8:06	8:25	8:37	8:41	8:51	G		7:49	7:59	8:04	8:20	8:28	8:41	8:47	8:59	
8:16	8:28	8:37	8:56	9:08	9:12	9:22	G		8:19	8:29	8:34	8:50	8:58	9:11	9:17	9:29	
8:51	9:02	9:10	9:26	9:37	9:41	9:51	G		8:49	8:59	9:04	9:20	9:28	9:41	9:47	9:59	
9:21	9:32	9:40	9:56	10:07	10:11	10:21	G		9:19	9:29	9:34	9:50	9:58	10:11	10:17	10:29	G
9:51	10:02	10:10	10:26	10:37	10:41	10:51	G		9:49	9:59	10:04	10:20	10:28	10:41	10:47	10:59	G
10:21	10:32	10:40	10:56	11:07	11:11	11:21	G		10:29	10:39	10:44	11:00	11:08	11:21	11:27	11:39	G

5 SUNDAYS/EASTBOUND

5 SUNDAYS/WESTBOUND

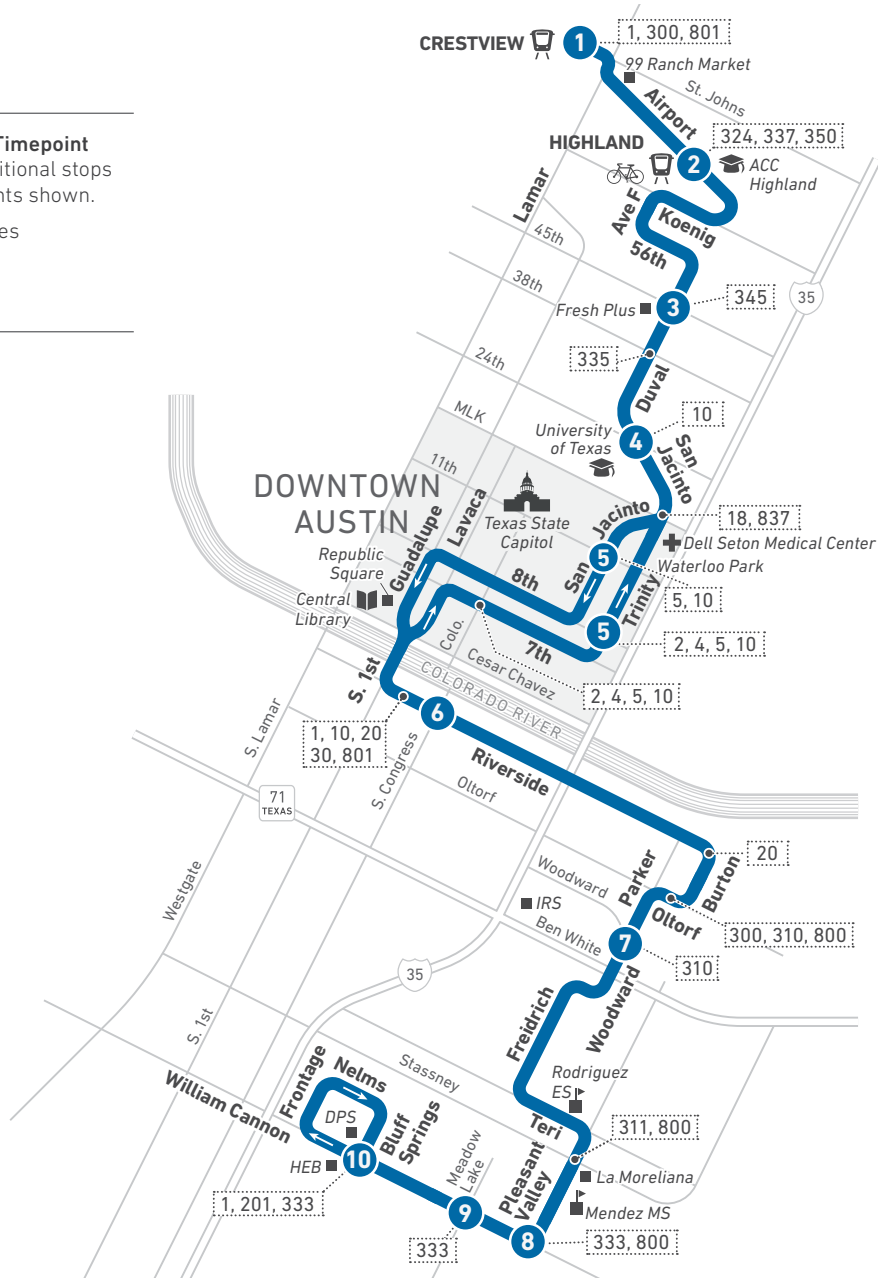
1 Anderson at Northcross	2 Woodrow at Koenig	3 Sunshine Station	5 5th at Guadalupe	6 12th at Leona	7 12th at Airport	8 Tannehill at Webberville	To Route/Garage	8 Tannehill at Webberville	7 12th at Airport	6 12th at Leona	5 Guadalupe at 4th	4 Lamar at 10th	3 Sunshine Station	2 Woodrow at Koenig	1 Anderson at Northcross	To Route/Garage
6:03	6:13	6:21	6:35	6:46	6:50	7:00	339	5:47	5:59	6:05	6:20	6:28	6:40	6:47	6:58	
6:33	6:43	6:51	7:05	7:16	7:20	7:30	237	6:17	6:29	6:35	6:50	6:58	7:10	7:17	7:28	
7:03	7:13	7:21	7:35	7:46	7:50	8:00	339	6:47	6:59	7:05	7:20	7:28	7:40	7:47	7:58	
7:29	7:39	7:47	8:01	8:12	8:16	8:26	237	7:17	7:29	7:35	7:50	7:58	8:10	8:17	8:28	
7:52	8:03	8:12	8:31	8:44	8:49	9:00	339	8:17	8:29	8:35	8:50	8:58	9:10	9:17	9:28	
8:26	8:37	8:46	9:05	9:18	9:23	9:34	237	8:47	8:59	9:05	9:20	9:28	9:40	9:47	9:58	
8:56	9:07	9:16	9:35	9:48	9:53	10:04	339	9:17	9:30	9:35	9:50	9:59	10:13	10:21	10:34	
9:26	9:37	9:46	10:05	10:18	10:23	10:34	237	9:47	10:00	10:05	10:20	10:29	10:43	10:51	11:04	
9:56	10:07	10:16	10:35	10:48	10:53	11:04	339	10:17	10:30	10:35	10:50	10:59	11:13	11:21	11:34	
10:26	10:37	10:46	11:05	11:18	11:23	11:34	237	10:47	11:00	11:05	11:20	11:29	11:43	11:51	12:04	
10:56	11:07	11:16	11:35	11:48	11:53	12:04	339	11:17	11:30	11:35	11:50	11:59	12:13	12:21	12:34	
11:26	11:37	11:46	12:05	12:18	12:23	12:34	237	11:47	12:00	12:05	12:20	12:29	12:43	12:51	1:04	
11:56	12:07	12:16	12:35	12:48	12:53	1:04	339	12:17	12:30	12:35	12:50	12:59	1:13	1:21	1:34	
12:26	12:37	12:46	1:05	1:18	1:23	1:34	237	12:47	1:00	1:05	1:20	1:29	1:43	1:51	2:04	
12:56	1:07	1:16	1:35	1:48	1:53	2:04	339	1:18	1:31	1:36	1:51	2:00	2:14	2:22	2:35	
1:26	1:37	1:46	2:05	2:18	2:23	2:34	237	1:48	2:01	2:06	2:21	2:30	2:44	2:52	3:05	
1:56	2:07	2:16	2:35	2:48	2:53	3:04	339	2:18	2:31	2:36	2:51	3:00	3:14	3:22	3:35	
2:26	2:37	2:46	3:05	3:18	3:23	3:34	237	2:48	3:01	3:06	3:21	3:30	3:44	3:52	4:05	
2:56	3:07	3:16	3:35	3:48	3:53	4:04	339	3:18	3:31	3:36	3:51	4:00	4:14	4:22	4:35	
3:26	3:37	3:46	4:05	4:18	4:23	4:34	237	3:48	4:01	4:06	4:21	4:30	4:44	4:52	5:05	
3:56	4:07	4:16	4:35	4:48	4:53	5:04	339	4:18	4:31	4:36	4:51	5:00	5:14	5:22	5:35	
4:26	4:37	4:46	5:05	5:18	5:23	5:34	237	4:48	5:01	5:06	5:21	5:30	5:44	5:52	6:05	
4:56	5:07	5:16	5:35	5:48	5:53	6:04	339	5:18	5:31	5:36	5:51	6:00	6:14	6:22	6:35	
5:26	5:37	5:46	6:05	6:18	6:23	6:34	237	5:48	6:01	6:06	6:21	6:30	6:44	6:52	7:05	
6:01	6:11	6:19	6:35	6:46	6:50	7:00	339	6:20	6:33	6:38	6:53	7:02	7:16	7:24	7:37	
6:31	6:41	6:49	7:05	7:16	7:20	7:30	237	6:50	7:03	7:08	7:23	7:32	7:46	7:54	8:07	
7:01	7:11	7:19	7:35	7:46	7:50	8:00	339	7:20	7:31	7:36	7:50	7:58	8:11	8:17	8:28	
7:31	7:41	7:49	8:05	8:16	8:20	8:30	237	7:50	8:01	8:06	8:20	8:28	8:41	8:47	8:58	
8:01	8:11	8:19	8:35	8:46	8:50	9:00	G	8:20	8:31	8:36	8:50	8:58	9:11	9:17	9:28	G
8:31	8:41	8:49	9:05	9:16	9:20	9:30	G	8:50	9:01	9:06	9:20	9:28	9:41	9:47	9:58	G
9:01	9:11	9:19	9:35	9:46	9:50	10:00	G	9:20	9:31	9:36	9:50	9:58	10:11	10:17	10:28	G
9:31	9:41	9:49	10:05	10:16	10:20	10:30	G	9:50	10:01	10:06	10:20	10:28	10:41	10:47	10:58	G

7 Duval/Dove Springs (HIGH-FREQUENCY ROUTE)



LEGEND

- 1 **Route Line and Timepoint**
Buses make additional stops between the points shown.
- 1 Connecting Routes
- Rail Station
- Bike Shelter
- Map not to scale



Scan the QR code to see an online version of this route map.

DESTINATIONS

- Crestview Station
- 99 Ranch Market
- ACC Highland
- Highland Station
- Fresh Plus
- University of Texas
- Waterloo Park
- Dell Seton Medical Center
- Texas State Capitol
- Downtown Austin
- Republic Square
- Central Library
- IRS
- Rodriguez Elementary School
- La Moreliana Market
- Mendez Middle School
- HEB
- Texas DPS

NOTES

- William Cannon at Meadow Lake is a timepoint only going Northbound. William Cannon at Pleasant Valley is a timepoint only going Southbound.
- Certain trips have an extended layover at ACC Highland after leaving Crestview Station. These trips are outlined in the schedule with a dashed box.

7 WEEKDAYS/SOUTHBOUND

7 WEEKDAYS/NORTHBOUND

1 Crestview Station (Bus Stop)	2 ACC Highland	3 Duval at 45th	4 San Jacinto at 24th	5 San Jacinto at 11th	6 Riverside at S. Congress	7 Woodward at Parker	8 William Cannon at Pleasant Valley	10 Bluff Springs at William Cannon	To Route/Garage	10 Bluff Springs at William Cannon	9 William Cannon at Meadow Lake Park	7 Mabel Davis Park	6 Riverside at S. Congress	5 Trinity at 8th	4 San Jacinto at Dean Keeton	3 Duval at 45th	2 ACC Highland	1 Crestview Station (Bus Stop)	To Route/Garage
7:31	—	7:45	7:53	8:00	8:13	8:27	8:43	8:52		7:34	7:39	7:55	8:11	8:20	8:30	8:39	8:49	8:54	
7:51	—	8:05	8:13	8:20	8:33	8:47	9:03	9:12		7:54	7:59	8:15	8:31	8:40	8:50	8:59	9:09	9:14	
8:11	—	8:25	8:33	8:40	8:53	9:07	9:23	9:32	G	8:14	8:19	8:35	8:51	9:00	9:10	9:19	9:29	9:34	G
8:31	—	8:45	8:53	9:00	9:13	9:27	9:43	9:52		8:34	8:39	8:55	9:11	9:20	9:30	9:39	9:49	9:54	
8:51	—	9:05	9:13	9:20	9:33	9:47	10:03	10:12	G	8:56	9:01	9:17	9:32	9:40	9:50	9:59	10:09	10:14	
9:11	—	9:25	9:33	9:40	9:53	10:07	10:23	10:32		9:16	9:21	9:37	9:52	10:00	10:10	10:19	10:29	10:34	
9:32	—	9:45	9:53	10:00	10:13	10:27	10:43	10:52		9:46	9:51	10:07	10:22	10:30	10:40	10:49	10:59	11:04	G
10:02	—	10:15	10:23	10:30	10:43	10:57	11:13	11:22	G	10:17	10:22	10:38	10:52	11:00	11:10	11:19	11:29	11:34	
—	10:36	10:45	10:53	11:00	11:13	11:27	11:43	11:52		10:47	10:52	11:08	11:22	11:30	11:40	11:49	11:59	12:04	
—	11:06	11:15	11:23	11:30	11:43	11:57	12:13	12:22	G	11:17	11:22	11:38	11:52	12:00	12:10	12:19	12:29	12:34	
—	11:36	11:45	11:53	12:00	12:13	12:27	12:43	12:52	G	11:47	11:52	12:08	12:22	12:30	12:40	12:49	12:59	1:04	G

10

South 1st/Red River (HIGH-FREQUENCY ROUTE)



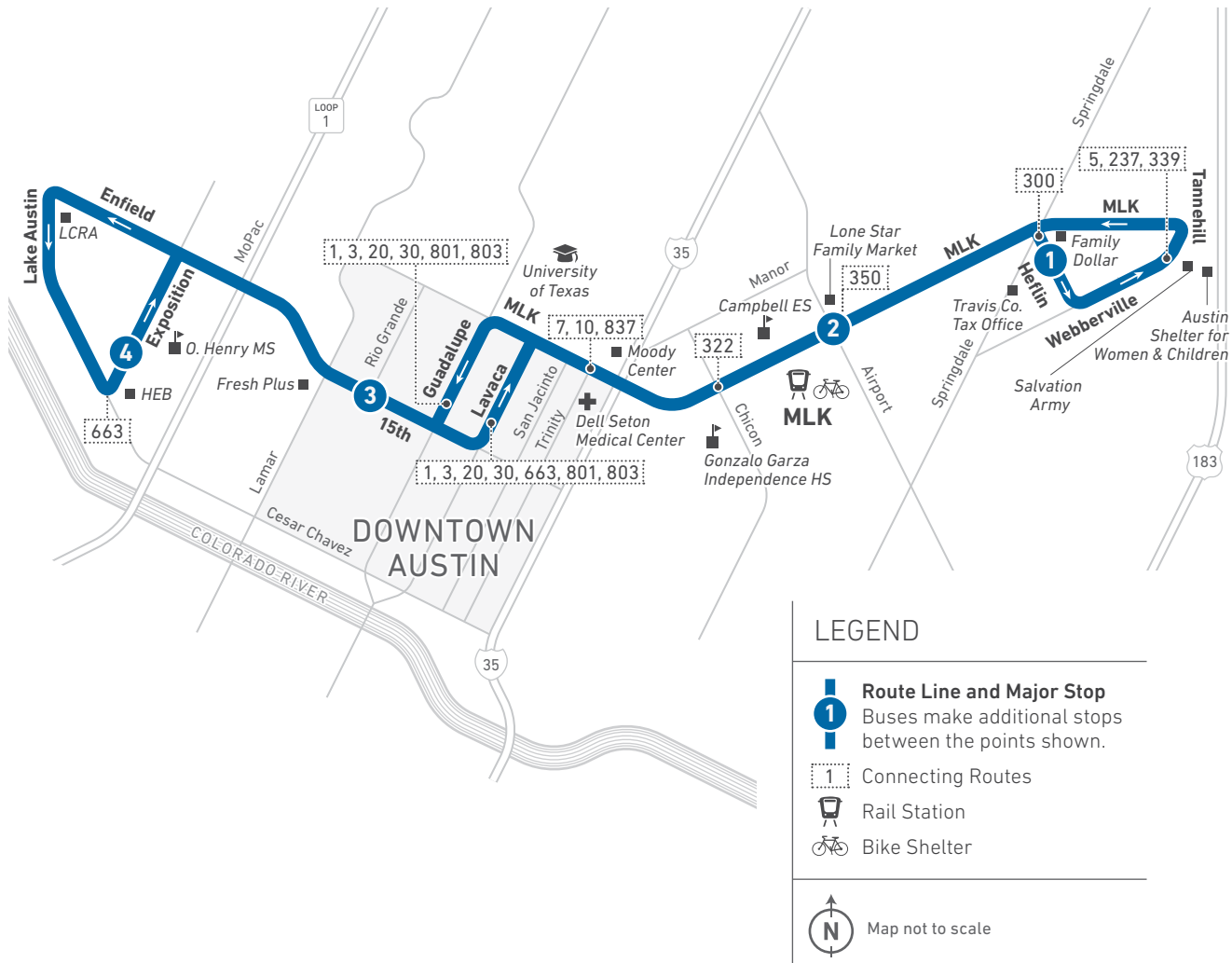
LOCAL



Scan the QR code to see an online version of this route map.

DESTINATIONS

- Norwood Transit Center
- Walmart (Norwood, Southpark Meadows)
- KIPP Austin Collegiate
- Northeast High School
- Harris Elementary School
- AISD Performing Arts Center
- HEB (Mueller, Hancock)
- Dell Children's Hospital
- Thinkery
- St. David's Medical Center
- St. David's South Austin
- Sprouts
- University of Texas
- Waterloo Park
- Dell Seton Medical Center
- Texas State Capitol
- Downtown Austin
- Republic Square
- City Hall
- Downtown Station
- Long Center
- Palmer Events Center
- Texas School for the Deaf
- South Austin WIC Clinic
- Dawson Elementary School
- Poco Loco
- La Buena Supermercado
- Bedichek Middle School
- Southpark Meadows



LEGEND

- Route Line and Major Stop**
Buses make additional stops between the points shown.
- Connecting Routes**
- Rail Station
- Bike Shelter
- Map not to scale



Scan the QR code to see an online version of this route map.

DESTINATIONS

- Travis County Tax Office
- Salvation Army
- Austin Shelter for Women & Children
- Family Dollar
- Lone Star Family Market
- MLK Station
- Campbell Elementary School
- Gonzalo Garza Independence High School
- Moody Center
- Dell Seton Medical Center
- University of Texas
- Downtown Austin
- Fresh Plus Grocery
- LCRA
- HEB
- O. Henry Middle School

18 WEEKDAYS / WESTBOUND

18 WEEKDAYS / EASTBOUND

1 Hefflin at Springdale	2 MLK at Airport	3 Rio Grande at 15th	4 Exposition at 10th	To Route/Garage	4 Exposition at 10th	3 Rio Grande at 15th	2 MLK at Airport	1 Hefflin at Springdale	To Route/Garage
4:54	5:06	5:19	5:30		5:35	5:44	5:56	6:01	
5:24	5:36	5:49	6:00		6:05	6:14	6:26	6:31	
5:52	6:05	6:19	6:30		6:35	6:44	6:59	7:05	
6:22	6:35	6:49	7:00		7:05	7:14	7:29	7:35	
6:52	7:05	7:19	7:30		7:35	7:44	7:59	8:05	
7:22	7:35	7:49	8:00		8:05	8:14	8:29	8:35	
7:52	8:05	8:19	8:30		8:35	8:44	8:59	9:05	G
8:22	8:35	8:49	9:00		9:05	9:14	9:29	9:35	
8:53	9:06	9:19	9:30		9:35	9:44	9:59	10:05	
9:23	9:36	9:49	10:00		10:05	10:14	10:29	10:35	
9:53	10:06	10:19	10:30		10:35	10:43	10:59	11:04	
10:23	10:36	10:49	11:00		11:05	11:13	11:29	11:34	
10:53	11:06	11:19	11:30		11:35	11:43	11:59	12:04	
11:23	11:36	11:49	12:00		12:05	12:13	12:29	12:34	
11:53	12:06	12:19	12:30		12:35	12:43	12:59	1:04	
12:23	12:36	12:49	1:00		1:05	1:13	1:29	1:34	
12:53	1:06	1:19	1:30		1:35	1:43	1:59	2:04	
1:23	1:36	1:49	2:00		2:05	2:13	2:29	2:34	
1:53	2:06	2:19	2:30		2:35	2:43	2:59	3:04	
2:23	2:36	2:49	3:00		3:05	3:13	3:29	3:34	
2:49	3:01	3:16	3:30		3:35	3:44	4:02	4:07	
3:20	3:33	3:46	4:00		4:05	4:14	4:34	4:39	
3:50	4:03	4:16	4:30		4:35	4:44	5:04	5:09	
4:20	4:33	4:46	5:00		5:05	5:14	5:34	5:39	
4:50	5:03	5:16	5:30		5:35	5:44	6:01	6:06	G
5:20	5:33	5:46	6:00		6:05	6:14	6:31	6:36	
5:55	6:06	6:19	6:30		6:35	6:44	7:01	7:06	
6:25	6:36	6:49	7:00		7:05	7:14	7:31	7:36	
6:55	7:06	7:19	7:30		7:35	7:42	7:56	8:01	
7:25	7:36	7:49	8:00		8:05	8:12	8:26	8:31	
7:55	8:06	8:19	8:30		8:35	8:42	8:56	9:01	
8:25	8:36	8:49	9:00		9:05	9:12	9:26	9:31	
8:55	9:06	9:19	9:30		9:35	9:42	9:56	10:01	
9:25	9:36	9:49	10:00		10:05	10:12	10:26	10:31	
9:55	10:06	10:19	10:30		10:35	10:42	10:56	11:01	G
10:25	10:36	10:49	11:00		11:05	11:12	11:26	11:31	G
10:55	11:06	11:19	11:30		11:35	11:42	11:56	12:01	G

18 SATURDAYS / WESTBOUND

18 SATURDAYS / EASTBOUND

1 Heflin at Springdale	2 MLK at Airport	3 Rio Grande at 15th	4 Exposition at 10th	To Route/Garage	4 Exposition at 10th	3 Rio Grande at 15th	2 MLK at Airport	1 Heflin at Springdale	To Route/Garage
5:57	6:08	6:20	6:30		6:35	6:42	6:53	6:58	
6:27	6:38	6:50	7:00		7:05	7:12	7:23	7:28	
6:57	7:08	7:20	7:30		7:35	7:42	7:53	7:58	
7:27	7:38	7:50	8:00		8:05	8:12	8:23	8:28	
7:57	8:08	8:20	8:30		8:35	8:42	8:53	8:58	
8:23	8:35	8:49	9:00		9:05	9:12	9:26	9:32	
8:53	9:05	9:19	9:30		9:35	9:42	9:56	10:02	
9:23	9:35	9:49	10:00		10:05	10:12	10:26	10:32	
9:53	10:05	10:19	10:30		10:35	10:42	10:56	11:02	
10:23	10:35	10:49	11:00		11:05	11:12	11:26	11:32	
10:53	11:05	11:19	11:30		11:35	11:42	11:56	12:02	
11:23	11:35	11:49	12:00		12:05	12:12	12:26	12:32	
11:53	12:05	12:19	12:30		12:35	12:42	12:56	1:02	
12:23	12:35	12:49	1:00		1:05	1:12	1:26	1:32	
12:53	1:05	1:19	1:30		1:35	1:42	1:56	2:02	
1:23	1:35	1:49	2:00		2:05	2:12	2:26	2:32	
1:53	2:05	2:19	2:30		2:35	2:42	2:56	3:02	
2:23	2:35	2:49	3:00		3:05	3:12	3:26	3:32	
2:53	3:05	3:19	3:30		3:35	3:42	3:56	4:02	
3:23	3:35	3:49	4:00		4:05	4:12	4:26	4:32	
3:53	4:05	4:19	4:30		4:35	4:42	4:56	5:02	
4:23	4:35	4:49	5:00		5:05	5:12	5:26	5:32	
4:53	5:05	5:19	5:30		5:35	5:42	5:56	6:02	
5:23	5:35	5:49	6:00		6:05	6:12	6:26	6:32	
5:56	6:07	6:19	6:30		6:35	6:42	6:56	7:02	
6:26	6:37	6:49	7:00		7:05	7:12	7:26	7:32	
6:56	7:07	7:19	7:30		7:35	7:42	7:56	8:02	
7:26	7:37	7:49	8:00		8:05	8:12	8:26	8:32	
7:56	8:07	8:19	8:30		8:35	8:42	8:56	9:02	
8:26	8:37	8:49	9:00		9:05	9:12	9:26	9:32	
8:56	9:07	9:19	9:30		9:35	9:42	9:56	10:02	
9:26	9:37	9:49	10:00		10:05	10:12	10:26	10:32	
9:56	10:07	10:19	10:30		10:35	10:42	10:56	11:02	G
10:26	10:37	10:49	11:00		11:05	11:12	11:26	11:32	G
10:56	11:07	11:19	11:30		11:35	11:42	11:56	12:02	G

18 SUNDAYS / WESTBOUND

18 SUNDAYS / EASTBOUND

1 Hefflin at Springdale	2 MLK at Airport	3 Rio Grande at 15th	4 Exposition at 10th	To Route/Garage	4 Exposition at 10th	3 Rio Grande at 15th	2 MLK at Airport	1 Hefflin at Springdale	To Route/Garage
5:56	6:08	6:20	6:30		6:35	6:42	6:54	6:59	
6:26	6:38	6:50	7:00		7:05	7:12	7:24	7:29	
6:56	7:08	7:20	7:30		7:35	7:42	7:54	7:59	
7:26	7:38	7:50	8:00		8:05	8:12	8:24	8:29	
7:56	8:08	8:20	8:30		8:35	8:42	8:54	8:59	
8:24	8:36	8:49	9:00		9:05	9:12	9:26	9:32	
8:54	9:06	9:19	9:30		9:35	9:42	9:56	10:02	
9:24	9:36	9:49	10:00		10:05	10:12	10:26	10:32	
9:54	10:06	10:19	10:30		10:35	10:42	10:56	11:02	
10:24	10:36	10:49	11:00		11:05	11:12	11:26	11:32	
10:54	11:06	11:19	11:30		11:35	11:42	11:56	12:02	
11:24	11:36	11:49	12:00		12:05	12:12	12:26	12:32	
11:54	12:06	12:19	12:30		12:35	12:42	12:56	1:02	
12:24	12:36	12:49	1:00		1:05	1:12	1:26	1:32	
12:54	1:06	1:19	1:30		1:35	1:42	1:56	2:02	
1:24	1:36	1:49	2:00		2:05	2:12	2:26	2:32	
1:54	2:06	2:19	2:30		2:35	2:42	2:56	3:02	
2:24	2:36	2:49	3:00		3:05	3:12	3:26	3:32	
2:54	3:06	3:19	3:30		3:35	3:42	3:56	4:02	
3:24	3:36	3:49	4:00		4:05	4:12	4:26	4:32	
3:54	4:06	4:19	4:30		4:35	4:42	4:56	5:02	
4:24	4:36	4:49	5:00		5:05	5:12	5:26	5:32	
4:54	5:06	5:19	5:30		5:35	5:42	5:56	6:02	
5:28	5:39	5:50	6:00		6:05	6:12	6:24	6:28	
5:58	6:09	6:20	6:30		6:35	6:42	6:54	6:58	
6:28	6:39	6:50	7:00		7:05	7:12	7:24	7:28	
6:58	7:09	7:20	7:30		7:35	7:42	7:54	7:58	
7:28	7:39	7:50	8:00		8:05	8:12	8:24	8:28	
7:58	8:09	8:20	8:30		8:35	8:42	8:54	8:58	
8:28	8:39	8:50	9:00		9:05	9:12	9:24	9:28	
8:58	9:09	9:20	9:30		9:35	9:42	9:54	9:58	G
9:28	9:39	9:50	10:00		10:05	10:12	10:24	10:28	G
9:58	10:09	10:20	10:30		10:35	10:42	10:54	10:58	G

20

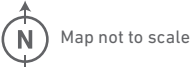
Manor Road/Riverside (HIGH-FREQUENCY ROUTE)



LEGEND

1 **Route Line and Timepoint**
Buses make additional stops between the points shown.

1 **Connecting Routes**



Scan the QR code to see an online version of this route map.

DESTINATIONS

- LBJ High School
- Delco Center
- Winn Elementary School
- HEB (Ed Bluestein, Riverside)
- Austin Achieve Public Schools
- University of Texas
- Texas State Capitol
- Republic Square
- City Hall
- Downtown Austin
- Integral Care Riverside Clinic
- JD's Supermarket
- Dollar General
- IDEA Montopolis
- Austin-Bergstrom International Airport

NOTES

Capitol Station (at Guadalupe and 12th) is a timepoint only going Southbound.

20 WEEKDAYS / NORTHBOUND

20 WEEKDAYS / SOUTHBOUND

6 ABIA Airport (Lower Level)	5 Riverside at Clubview	4 Riverside at S. Congress	2 Manor at Airport	1 Manor at Susquehanna	To Route/Garage	1 Manor at Susquehanna	2 Manor at Randolph	3 Capitol Station	4 Riverside at S. Congress	5 Riverside at Grove	6 ABIA Airport (Lower Level)	To Route/Garage
5:00	5:13	5:26	5:52	6:15		4:43	4:58	5:14	5:23	5:35	5:47	
5:25	5:38	5:51	6:17	6:40		5:07	5:22	5:40	5:51	6:05	6:17	
5:40	5:53	6:06	6:32	6:55		5:37	5:52	6:10	6:21	6:35	6:47	
5:55	6:08	6:21	6:47	7:10		5:52	6:07	6:25	6:36	6:50	7:02	
6:10	6:23	6:36	7:02	7:25		6:07	6:22	6:40	6:51	7:05	7:17	
6:25	6:38	6:53	7:20	7:46		6:22	6:37	6:55	7:06	7:20	7:32	
6:40	6:53	7:08	7:35	8:01		6:37	6:52	7:10	7:21	7:35	7:47	
6:55	7:08	7:23	7:50	8:16		6:52	7:07	7:25	7:36	7:50	8:02	
7:10	7:23	7:38	8:05	8:31		7:07	7:22	7:40	7:51	8:05	8:17	
7:25	7:38	7:55	8:23	8:49		7:22	7:37	7:55	8:06	8:20	8:32	
7:40	7:53	8:10	8:38	9:04		7:37	7:52	8:10	8:21	8:35	8:47	
7:55	8:08	8:25	8:53	9:19		7:52	8:08	8:26	8:36	8:50	9:02	
8:10	8:23	8:40	9:08	9:34		8:07	8:23	8:41	8:51	9:05	9:17	
8:25	8:38	8:55	9:23	9:49		8:22	8:38	8:56	9:06	9:20	9:32	
8:40	8:53	9:08	9:36	10:01		8:37	8:53	9:11	9:21	9:35	9:47	
8:55	9:08	9:23	9:51	10:16		8:52	9:08	9:26	9:36	9:50	10:02	
9:10	9:23	9:38	10:06	10:31		9:07	9:23	9:41	9:51	10:05	10:17	
9:25	9:38	9:53	10:21	10:46		9:22	9:38	9:56	10:06	10:20	10:32	
9:40	9:51	10:06	10:35	11:00	G	9:37	9:53	10:11	10:21	10:35	10:47	
9:55	10:06	10:21	10:50	11:15		9:52	10:08	10:26	10:36	10:50	11:02	
10:10	10:21	10:36	11:05	11:30		10:07	10:23	10:41	10:51	11:05	11:17	
10:25	10:36	10:51	11:20	11:45		10:22	10:38	10:56	11:06	11:20	11:32	
10:40	10:51	11:06	11:35	12:00		10:37	10:53	11:11	11:21	11:35	11:47	
10:55	11:06	11:21	11:50	12:15		10:52	11:08	11:26	11:36	11:50	12:02	
11:10	11:21	11:36	12:05	12:30		11:07	11:23	11:41	11:51	12:05	12:17	
11:25	11:36	11:51	12:20	12:45		11:22	11:38	11:56	12:06	12:20	12:32	
11:40	11:51	12:06	12:35	1:00		11:37	11:53	12:11	12:21	12:35	12:47	
11:55	12:06	12:21	12:50	1:15		11:52	12:08	12:26	12:36	12:50	1:02	
12:10	12:21	12:36	1:05	1:30		12:07	12:23	12:41	12:51	1:05	1:17	
12:25	12:36	12:51	1:20	1:45		12:22	12:38	12:56	1:06	1:20	1:32	
12:40	12:51	1:06	1:35	2:00		12:37	12:53	1:11	1:21	1:35	1:47	
12:55	1:06	1:21	1:50	2:15		12:52	1:06	1:24	1:34	1:49	2:02	
1:10	1:21	1:36	2:05	2:30		1:07	1:21	1:39	1:49	2:04	2:17	
1:25	1:36	1:51	2:20	2:45		1:22	1:36	1:54	2:04	2:19	2:32	
1:40	1:51	2:06	2:35	3:00		1:37	1:51	2:09	2:19	2:34	2:47	
1:55	2:06	2:21	2:50	3:15		1:52	2:06	2:24	2:34	2:49	3:02	
2:10	2:21	2:36	3:05	3:30		2:07	2:21	2:39	2:49	3:04	3:17	
2:25	2:36	2:51	3:20	3:45		2:22	2:36	2:54	3:04	3:19	3:32	
2:40	2:52	3:08	3:37	4:02		2:37	2:51	3:09	3:19	3:34	3:47	
2:55	3:07	3:23	3:52	4:17		2:46	3:00	3:20	3:32	3:49	4:02	
3:10	3:22	3:37	4:07	4:32		3:01	3:15	3:35	3:47	4:04	4:17	
3:25	3:37	3:52	4:22	4:47		3:16	3:30	3:50	4:02	4:19	4:32	
3:40	3:52	4:07	4:37	5:02		3:31	3:45	4:05	4:17	4:34	4:47	
3:55	4:07	4:22	4:52	5:17		3:46	4:00	4:20	4:32	4:49	5:02	
4:10	4:22	4:37	5:07	5:32		4:01	4:15	4:35	4:47	5:04	5:17	
4:25	4:37	4:52	5:27	5:53		4:16	4:30	4:50	5:02	5:19	5:32	
4:40	4:52	5:07	5:42	6:08		4:31	4:45	5:05	5:17	5:34	5:47	
4:55	5:07	5:22	5:57	6:23		4:46	5:00	5:20	5:32	5:49	6:02	
5:10	5:22	5:37	6:12	6:38	G	5:01	5:15	5:35	5:47	6:04	6:17	
5:25	5:37	5:52	6:22	6:48		5:24	5:38	5:56	6:07	6:20	6:32	
5:40	5:52	6:07	6:37	7:03		5:39	5:53	6:11	6:22	6:35	6:47	
5:55	6:07	6:22	6:52	7:18		5:54	6:08	6:26	6:37	6:50	7:02	
6:10	6:22	6:37	7:07	7:33		6:09	6:23	6:41	6:52	7:05	7:17	
6:25	6:37	6:52	7:22	7:48		6:24	6:38	6:56	7:07	7:20	7:32	
6:40	6:50	7:03	7:32	7:55	G	6:39	6:53	7:11	7:22	7:35	7:47	
6:55	7:05	7:18	7:47	8:10		6:58	7:11	7:28	7:38	7:50	8:02	
7:10	7:20	7:33	8:02	8:25		7:13	7:26	7:43	7:53	8:05	8:17	
7:25	7:35	7:48	8:17	8:40		7:28	7:41	7:58	8:08	8:20	8:32	
7:40	7:50	8:03	8:32	8:55		7:43	7:56	8:13	8:23	8:35	8:47	
7:55	8:05	8:18	8:47	9:10		7:58	8:11	8:28	8:38	8:50	9:02	
8:10	8:20	8:33	9:02	9:25		8:13	8:26	8:43	8:53	9:05	9:17	
8:25	8:35	8:48	9:17	9:40		8:28	8:41	8:58	9:08	9:20	9:32	
8:40	8:50	9:03	9:32	9:55		8:48	9:01	9:18	9:28	9:40	9:52	
8:55	9:05	9:18	9:47	10:10		9:03	9:16	9:33	9:43	9:55	10:07	G
9:10	9:20	9:33	10:02	10:25		9:18	9:31	9:48	9:58	10:10	10:22	
9:25	9:35	9:48	10:17	10:40		9:33	9:46	10:03	10:13	10:25	10:37	G
9:40	9:50	10:03	10:32	10:55	G	9:48	10:01	10:18	10:28	10:40	10:52	
10:00	10:10	10:23	10:52	11:15		10:03	10:16	10:33	10:43	10:55	11:07	G
10:30	10:40	10:51	11:18	11:38		10:18	10:31	10:48	10:58	11:10	11:22	
11:00	11:10	11:21	11:48	12:08	G	10:33	10:46	11:03	11:13	11:25	11:37	G
						10:48	11:01	11:18	11:28	11:40	11:52	G
						11:03	11:16	11:33	11:43	11:55	12:07	G

20 SATURDAYS / NORTHBOUND

20 SATURDAYS / SOUTHBOUND

6 ABIA Airport (Lower Level)	5 Riverside at Clubview	4 Riverside at S. Congress	2 Manor at Airport	1 Manor at Susquehanna	To Route/Garage	1 Manor at Susquehanna	2 Manor at Randolph	3 Capitol Station	4 Riverside at S. Congress	5 Riverside at Grove	6 ABIA Airport (Lower Level)	To Route/Garage
6:00	6:11	6:23	6:47	7:05		5:58	6:11	6:27	6:34	6:44	6:55	
6:30	6:41	6:53	7:17	7:35		6:13	6:26	6:42	6:49	6:59	7:10	
7:00	7:11	7:23	7:47	8:05		6:28	6:41	6:57	7:04	7:14	7:25	
7:15	7:26	7:38	8:02	8:20		6:43	6:56	7:12	7:19	7:29	7:40	
7:30	7:41	7:53	8:17	8:35		6:58	7:11	7:27	7:34	7:44	7:55	
7:45	7:56	8:08	8:32	8:50		7:01	7:16	7:35	7:45	7:58	8:10	
8:00	8:13	8:29	8:57	9:19		7:16	7:31	7:50	8:00	8:13	8:25	
8:15	8:28	8:44	9:12	9:34		7:31	7:46	8:05	8:15	8:28	8:40	
8:30	8:43	8:59	9:27	9:49		7:46	8:01	8:20	8:30	8:43	8:55	
8:45	8:58	9:14	9:42	10:04		8:01	8:16	8:35	8:45	8:58	9:10	
9:00	9:13	9:29	9:57	10:19		8:16	8:31	8:50	9:00	9:13	9:25	
9:15	9:28	9:44	10:12	10:34		8:31	8:46	9:05	9:15	9:28	9:40	
9:30	9:43	9:59	10:27	10:49		8:46	9:01	9:20	9:30	9:43	9:55	
9:45	9:58	10:14	10:42	11:04		9:01	9:16	9:35	9:45	9:58	10:10	
10:00	10:13	10:29	10:57	11:19		9:16	9:31	9:50	10:00	10:13	10:25	
10:15	10:28	10:44	11:12	11:34		9:31	9:46	10:05	10:15	10:28	10:40	
10:30	10:43	10:59	11:27	11:49		9:46	10:01	10:20	10:30	10:43	10:55	
10:45	10:58	11:14	11:42	12:04		10:01	10:16	10:35	10:45	10:58	11:10	
11:00	11:13	11:29	11:57	12:19		10:16	10:31	10:50	11:00	11:13	11:25	
11:15	11:28	11:44	12:12	12:34		10:31	10:46	11:05	11:15	11:28	11:40	
11:30	11:43	11:59	12:27	12:49		10:46	11:01	11:20	11:30	11:43	11:55	
11:45	11:58	12:14	12:42	1:04		11:01	11:16	11:35	11:45	11:58	12:10	
12:00	12:13	12:29	1:00	1:22		11:16	11:31	11:50	12:00	12:13	12:25	
12:15	12:28	12:44	1:15	1:37		11:31	11:46	12:05	12:15	12:28	12:40	
12:30	12:43	12:59	1:30	1:52		11:46	12:01	12:20	12:30	12:43	12:55	
12:45	12:58	1:14	1:45	2:07		12:01	12:16	12:35	12:45	12:58	1:10	
1:00	1:13	1:29	2:00	2:22		12:16	12:31	12:50	1:00	1:13	1:25	
1:15	1:28	1:44	2:15	2:37		12:31	12:46	1:05	1:15	1:28	1:40	
1:30	1:43	1:59	2:30	2:52		12:46	1:01	1:20	1:30	1:43	1:55	
1:45	1:58	2:14	2:45	3:07		1:01	1:16	1:35	1:45	1:58	2:10	
2:00	2:13	2:29	3:00	3:22		1:16	1:31	1:50	2:00	2:13	2:25	
2:15	2:28	2:44	3:15	3:37		1:31	1:46	2:05	2:15	2:28	2:40	
2:30	2:43	2:59	3:30	3:52		1:46	2:01	2:20	2:30	2:43	2:55	
2:45	2:58	3:14	3:45	4:07		2:01	2:16	2:35	2:45	2:58	3:10	
3:00	3:13	3:29	4:00	4:22		2:16	2:31	2:50	3:00	3:13	3:25	
3:15	3:28	3:44	4:15	4:37		2:31	2:46	3:05	3:15	3:28	3:40	
3:30	3:43	3:59	4:30	4:52		2:46	3:01	3:20	3:30	3:43	3:55	
3:45	3:58	4:14	4:45	5:07		3:01	3:16	3:35	3:45	3:58	4:10	
4:00	4:13	4:29	5:00	5:22		3:16	3:31	3:50	4:00	4:13	4:25	
4:15	4:28	4:44	5:15	5:37		3:31	3:46	4:05	4:15	4:28	4:40	
4:30	4:43	4:59	5:30	5:52		3:46	4:01	4:20	4:30	4:43	4:55	
4:45	4:58	5:14	5:45	6:07		4:01	4:16	4:35	4:45	4:58	5:10	
5:00	5:13	5:29	6:00	6:22		4:16	4:31	4:50	5:00	5:13	5:25	
5:15	5:28	5:44	6:15	6:37	G	4:31	4:46	5:05	5:15	5:28	5:40	
5:30	5:43	5:59	6:30	6:52		4:46	5:01	5:20	5:30	5:43	5:55	
5:45	5:58	6:14	6:45	7:07		5:01	5:16	5:35	5:45	5:58	6:10	
6:00	6:13	6:29	7:00	7:22		5:16	5:31	5:50	6:00	6:13	6:25	
6:15	6:28	6:44	7:15	7:37	G	5:31	5:46	6:05	6:15	6:28	6:40	
6:30	6:43	6:59	7:30	7:52	G	5:46	6:01	6:20	6:30	6:43	6:55	
6:45	6:58	7:14	7:45	8:07		6:06	6:19	6:37	6:46	6:58	7:10	
7:00	7:11	7:26	7:53	8:14	G	6:21	6:34	6:52	7:01	7:13	7:25	
7:15	7:26	7:41	8:08	8:29		6:36	6:49	7:07	7:16	7:28	7:40	
7:30	7:41	7:56	8:23	8:44		6:51	7:04	7:22	7:31	7:43	7:55	
7:45	7:56	8:11	8:38	8:59	G	7:06	7:19	7:37	7:46	7:58	8:10	G
8:00	8:11	8:26	8:53	9:14		7:21	7:34	7:52	8:01	8:13	8:25	
8:30	8:41	8:56	9:23	9:44		7:51	8:04	8:22	8:31	8:43	8:55	
9:00	9:11	9:26	9:53	10:14		8:21	8:34	8:52	9:01	9:13	9:25	
9:30	9:41	9:56	10:23	10:44	G	8:51	9:04	9:22	9:31	9:43	9:55	
10:00	10:11	10:26	10:53	11:14		9:21	9:34	9:52	10:01	10:13	10:25	
10:30	10:41	10:56	11:23	11:44		9:51	10:04	10:22	10:31	10:43	10:55	
11:00	11:11	11:26	11:53	12:14	G	10:21	10:34	10:52	11:01	11:13	11:25	
11:30	11:41	11:56	12:23	12:44	G	10:51	11:04	11:22	11:31	11:43	11:55	G

20 SUNDAYS/NORTHBOUND

20 SUNDAYS/SOUTHBOUND

6 ABIA Airport (Lower Level)	5 Riverside at Clubview	4 Riverside at S. Congress	2 Manor at Airport	1 Manor at Susquehanna	To Route/Garage	1 Manor at Susquehanna	2 Manor at Randolph	3 Capitol Station	4 Riverside at S. Congress	5 Riverside at Grove	6 ABIA Airport (Lower Level)	To Route/Garage
6:00	6:11	6:23	6:47	7:05		5:58	6:11	6:27	6:34	6:44	6:55	
6:30	6:41	6:53	7:17	7:35		6:13	6:26	6:42	6:49	6:59	7:10	
7:00	7:11	7:23	7:47	8:05		6:28	6:41	6:57	7:04	7:14	7:25	
7:15	7:26	7:38	8:02	8:20		6:43	6:56	7:12	7:19	7:29	7:40	
7:30	7:41	7:53	8:17	8:35		6:58	7:11	7:27	7:34	7:44	7:55	
7:45	7:56	8:08	8:32	8:50		7:13	7:26	7:42	7:49	7:59	8:10	
8:00	8:11	8:23	8:47	9:05		7:28	7:41	7:57	8:04	8:14	8:25	
8:15	8:26	8:38	9:02	9:20		7:43	7:56	8:12	8:19	8:29	8:40	
8:30	8:41	8:53	9:17	9:35		7:58	8:11	8:27	8:34	8:44	8:55	
8:45	8:56	9:08	9:32	9:50		8:01	8:16	8:35	8:45	8:58	9:10	
9:00	9:13	9:29	10:00	10:21		8:16	8:31	8:50	9:00	9:13	9:25	
9:15	9:28	9:44	10:15	10:36		8:31	8:46	9:05	9:15	9:28	9:40	
9:30	9:43	9:59	10:30	10:51		8:46	9:01	9:20	9:30	9:43	9:55	
9:45	9:58	10:14	10:45	11:06		9:01	9:16	9:35	9:45	9:58	10:10	
10:00	10:13	10:29	11:00	11:21		9:16	9:31	9:50	10:00	10:13	10:25	
10:15	10:28	10:44	11:15	11:36		9:31	9:46	10:05	10:15	10:28	10:40	
10:30	10:43	10:59	11:30	11:51		9:46	10:01	10:20	10:30	10:43	10:55	
10:45	10:58	11:14	11:45	12:06		10:01	10:16	10:35	10:45	10:58	11:10	
11:00	11:13	11:29	12:00	12:21		10:16	10:31	10:50	11:00	11:13	11:25	
11:15	11:28	11:44	12:15	12:36		10:31	10:46	11:05	11:15	11:28	11:40	
11:30	11:43	11:59	12:30	12:51		10:46	11:01	11:20	11:30	11:43	11:55	
11:45	11:58	12:14	12:45	1:06		11:01	11:16	11:35	11:45	11:58	12:10	
12:00	12:13	12:29	1:00	1:21		11:16	11:31	11:50	12:00	12:13	12:25	
12:15	12:28	12:44	1:15	1:36		11:31	11:46	12:05	12:15	12:28	12:40	
12:30	12:43	12:59	1:30	1:51		11:46	12:01	12:20	12:30	12:43	12:55	
12:45	12:58	1:14	1:45	2:06		12:01	12:16	12:35	12:45	12:58	1:10	
1:00	1:13	1:29	2:00	2:21		12:16	12:31	12:50	1:00	1:13	1:25	
1:15	1:28	1:44	2:15	2:36		12:31	12:46	1:05	1:15	1:28	1:40	
1:30	1:43	1:59	2:30	2:51		12:46	1:01	1:20	1:30	1:43	1:55	
1:45	1:58	2:14	2:45	3:06		1:01	1:16	1:35	1:45	1:58	2:10	
2:00	2:13	2:29	3:00	3:21		1:16	1:31	1:50	2:00	2:13	2:25	
2:15	2:28	2:44	3:15	3:36		1:31	1:46	2:05	2:15	2:28	2:40	
2:30	2:43	2:59	3:30	3:51		1:46	2:01	2:20	2:30	2:43	2:55	
2:45	2:58	3:14	3:45	4:06		2:01	2:16	2:35	2:45	2:58	3:10	
3:00	3:13	3:29	4:00	4:21		2:16	2:31	2:50	3:00	3:13	3:25	
3:15	3:28	3:44	4:15	4:36		2:31	2:46	3:05	3:15	3:28	3:40	
3:30	3:43	3:59	4:30	4:51		2:46	3:01	3:20	3:30	3:43	3:55	
3:45	3:58	4:14	4:45	5:06		3:01	3:16	3:35	3:45	3:58	4:10	
4:00	4:13	4:29	5:00	5:21		3:16	3:31	3:50	4:00	4:13	4:25	
4:15	4:28	4:44	5:15	5:36		3:31	3:46	4:05	4:15	4:28	4:40	
4:30	4:43	4:59	5:30	5:51	G	3:46	4:01	4:20	4:30	4:43	4:55	
4:45	4:58	5:14	5:45	6:06		4:01	4:16	4:35	4:45	4:58	5:10	
5:00	5:13	5:29	6:00	6:21		4:16	4:31	4:50	5:00	5:13	5:25	
5:15	5:28	5:44	6:15	6:36		4:31	4:46	5:05	5:15	5:28	5:40	
5:30	5:43	5:59	6:30	6:51		4:46	5:01	5:20	5:30	5:43	5:55	
5:45	5:58	6:14	6:45	7:06		5:01	5:16	5:35	5:45	5:58	6:10	
6:00	6:13	6:29	7:00	7:21		5:16	5:31	5:50	6:00	6:13	6:25	
6:15	6:28	6:44	7:15	7:36		5:31	5:46	6:05	6:15	6:28	6:40	
6:30	6:43	6:59	7:30	7:51	G	5:46	6:01	6:20	6:30	6:43	6:55	
6:45	6:58	7:14	7:45	8:06		6:07	6:20	6:38	6:47	6:59	7:10	
7:00	7:11	7:26	7:52	8:12	G	6:22	6:35	6:53	7:02	7:14	7:25	
7:15	7:26	7:41	8:07	8:27		6:37	6:50	7:08	7:17	7:29	7:40	
7:30	7:41	7:56	8:22	8:42	G	6:52	7:05	7:23	7:32	7:44	7:55	
7:45	7:56	8:11	8:37	8:57		7:07	7:20	7:38	7:47	7:59	8:10	G
8:00	8:11	8:26	8:52	9:12	G	7:22	7:35	7:53	8:02	8:14	8:25	
8:30	8:41	8:56	9:22	9:42		7:37	7:50	8:08	8:17	8:29	8:40	G
9:00	9:11	9:26	9:52	10:12		7:52	8:05	8:23	8:32	8:44	8:55	
9:30	9:41	9:56	10:22	10:42	G	8:22	8:35	8:53	9:02	9:14	9:25	
10:00	10:11	10:26	10:52	11:12	G	8:52	9:05	9:23	9:32	9:44	9:55	
10:30	10:41	10:56	11:22	11:42	G	9:22	9:35	9:53	10:02	10:14	10:25	
11:00	11:11	11:26	11:52	12:12	G	9:52	10:05	10:23	10:32	10:44	10:55	
11:30	11:41	11:56	12:22	12:42	G	10:22	10:35	10:53	11:02	11:14	11:25	

30

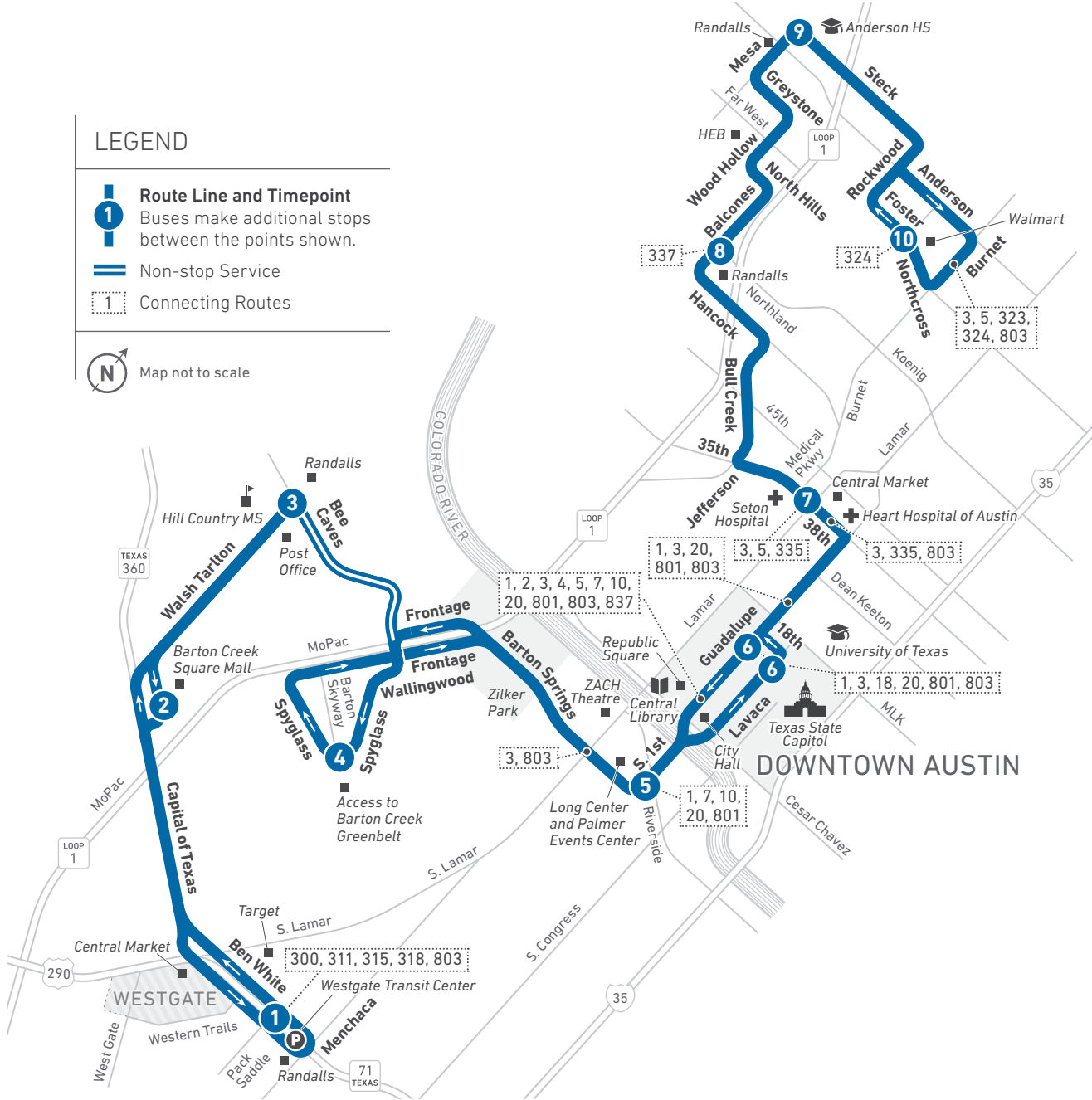
Barton Creek/Bull Creek



LOCAL

LEGEND

- Route Line and Timepoint**
- Buses make additional stops between the points shown.
- Non-stop Service
- Connecting Routes
- Map not to scale



Scan the QR code to see an online version of this route map.

DESTINATIONS

- Westgate Transit Center
- Randall's (West Lake Hills & Balcones, Ben White, Mesa & Steck)
- Target
- Barton Creek Square Mall
- Hill Country Middle School
- Post Office
- Access to Barton Creek Greenbelt
- Zilker Metropolitan Park
- ZACH Theater
- Long Center and Parmer Events Center
- Downtown Austin
- City Hall
- Texas State Capitol
- University of Texas
- Heart Hospital of Austin
- Central Market (Westgate & North Lamar)
- Seton Hospital
- HEB
- Anderson High School
- Walmart
- Republic Square
- Central Library

30 WEEKDAYS/NORTHBOUND

30 WEEKDAYS/SOUTHBOUND

1	2	3	4	5	6	7	8	9	To Route/Garage	10	9	8	7	6	5	4	3	2	1	To Route/Garage	
Westgate Transit Center (Bay F)	Barton Creek Square Mall	Walsh Tarlton at Bee Caves	Spyglass at Barton Skyway	Capitol Station (NB)	38th at Medical	Balcones at Parkcrest	Steck at Mesa	Foster at Northcross		Foster at Northcross	Mesa at Steck	Balcones at Northland	38th at Medical	Capitol Station (SB)	S 1st at Riverside	Spyglass at Barton Skyway	Walsh Tarlton at Bee Caves	Barton Creek Square Mall	Westgate Transit Center (Bay F)		
5:05	5:16	5:24	5:32	5:50	6:05	6:17	6:30	6:42		4:50	5:01	5:16	5:28	5:43	5:50	6:01	6:08	6:14	6:22		
5:40	5:51	5:59	6:07	6:25	6:40	6:52	7:05	7:17		5:25	5:36	5:51	6:03	6:18	6:25	6:36	6:43	6:49	6:57		
6:15	6:27	6:35	6:43	7:04	7:19	7:31	7:44	7:56		6:00	6:11	6:29	6:42	6:57	7:04	7:15	7:22	7:28	7:36		
6:50	7:02	7:10	7:18	7:39	7:54	8:06	8:19	8:31		6:35	6:46	7:04	7:17	7:32	7:39	7:50	7:57	8:03	8:11		
7:25	7:37	7:45	7:53	8:14	8:29	8:41	8:54	9:06		7:10	7:21	7:39	7:52	8:07	8:14	8:25	8:32	8:38	8:46		
8:00	8:12	8:20	8:28	8:49	9:04	9:16	9:29	9:41		7:45	7:56	8:14	8:27	8:42	8:49	9:00	9:07	9:13	9:21		
8:35	8:47	8:55	9:03	9:24	9:39	9:51	10:04	10:16		8:20	8:31	8:49	9:02	9:17	9:24	9:35	9:42	9:48	9:56		
9:10	9:28	9:36	9:44	10:05	10:20	10:32	10:45	10:57		8:55	9:06	9:24	9:37	9:52	9:59	10:10	10:17	10:23	10:31		
9:45	9:57	10:05	10:13	10:31	10:47	10:59	11:12	11:24		9:30	9:41	9:59	10:12	10:27	10:34	10:45	10:52	10:58	11:06		
10:20	10:32	10:40	10:48	11:06	11:22	11:34	11:47	11:59		10:05	10:16	10:34	10:47	11:02	11:09	11:20	11:27	11:33	11:41		
10:55	11:07	11:15	11:23	11:41	11:57	12:09	12:22	12:34		10:40	10:51	11:09	11:22	11:37	11:44	11:55	12:02	12:08	12:16		
11:30	11:42	11:50	11:58	12:16	12:32	12:44	12:57	1:09		11:15	11:26	11:44	11:57	12:12	12:19	12:30	12:37	12:43	12:51		
12:05	12:17	12:25	12:33	12:51	1:07	1:19	1:32	1:44		11:50	12:01	12:19	12:32	12:47	12:54	1:05	1:12	1:18	1:26		
12:40	12:52	1:00	1:08	1:26	1:42	1:54	2:07	2:19		12:25	12:36	12:54	1:07	1:22	1:29	1:40	1:47	1:53	2:01		
1:15	1:27	1:35	1:43	2:01	2:17	2:29	2:42	2:54		1:00	1:11	1:29	1:42	1:57	2:04	2:15	2:22	2:28	2:36		
1:50	2:02	2:10	2:19	2:39	2:58	3:10	3:23	3:35		1:35	1:46	2:04	2:17	2:32	2:39	2:50	2:57	3:03	3:11		
2:25	2:37	2:45	2:54	3:14	3:33	3:45	3:58	4:10		2:10	2:21	2:39	2:52	3:07	3:14	3:25	3:32	3:38	3:46		
3:00	3:12	3:20	3:29	3:49	4:08	4:20	4:33	4:45		2:45	2:56	3:14	3:28	3:43	3:50	4:01	4:08	4:14	4:22		
3:35	3:47	3:55	4:04	4:24	4:43	4:55	5:08	5:20		3:20	3:31	3:49	4:03	4:18	4:25	4:36	4:43	4:49	4:57		
4:10	4:22	4:30	4:39	4:59	5:18	5:30	5:43	5:55		3:55	4:07	4:23	4:38	4:53	5:00	5:12	5:20	5:27	5:36		
4:45	4:57	5:05	5:14	5:34	5:53	6:05	6:18	6:30		4:30	4:42	4:58	5:13	5:28	5:35	5:47	5:55	6:02	6:11		
5:20	5:32	5:40	5:49	6:09	6:28	6:40	6:53	7:05		5:05	5:17	5:33	5:48	6:03	6:10	6:22	6:30	6:37	6:46		
5:55	6:07	6:15	6:24	6:44	7:03	7:15	7:28	7:40		5:40	5:52	6:08	6:23	6:38	6:45	6:57	7:05	7:12	7:21		
6:30	6:42	6:50	6:59	7:19	7:38	7:50	8:03	8:15		6:15	6:27	6:43	6:58	7:13	7:20	7:32	7:40	7:47	7:56		
7:05	7:16	7:23	7:31	7:49	8:04	8:16	8:29	8:40		6:50	7:01	7:15	7:29	7:43	7:50	8:01	8:08	8:14	8:23		
7:40	7:51	7:58	8:06	8:24	8:39	8:51	9:04	9:15		7:25	7:36	7:50	8:04	8:18	8:25	8:36	8:43	8:49	8:58		
8:15	8:26	8:33	8:41	8:59	9:14	9:26	9:39	9:50		8:00	8:11	8:25	8:39	8:53	9:00	9:11	9:18	9:24	9:33		
8:50	9:01	9:08	9:16	9:34	9:49	10:01	10:14	10:25		8:35	8:46	9:00	9:14	9:28	9:35	9:46	9:53	9:59	10:08		
9:25	9:36	9:43	9:51	10:09	10:24	10:36	10:49	11:00	G	9:10	9:21	9:35	9:49	10:03	10:10	10:21	10:28	10:34	10:43		
10:00	10:11	10:18	10:26	10:44	10:59	11:11	11:24	11:35	G	9:45	9:56	10:10	10:24	10:38	10:45	10:56	11:03	11:09	11:18	G	
10:35	10:46	10:53	11:01	11:19	11:34	11:46	11:59	12:10	G	10:20	10:31	10:45	10:59	11:13	11:20	11:31	11:38	11:44	11:53	G	
11:10	11:21	11:28	11:36	11:54	12:09	12:21	12:34	12:45	G												

30 SATURDAY/NORTHBOUND

Westgate Transit Center (Bay F)	Barton Creek Square Mall	Walsh Tarlton at Bee Caves	Spyglass at Barton Skyway	Capitol Station (NB)	38th at Medical	Balcones at Parkcrest	Steak at Mesa	Foster at Northcross	To Route/Garage
1	2	3	4	5	6	7	8	9	
6:00	6:10	6:17	6:23	6:41	6:56	7:08	7:21	7:31	
6:35	6:45	6:52	6:58	7:16	7:31	7:43	7:56	8:06	
7:10	7:20	7:27	7:33	7:51	8:06	8:18	8:31	8:41	
7:45	7:55	8:02	8:08	8:26	8:41	8:53	9:06	9:16	
8:20	8:30	8:37	8:43	9:01	9:16	9:28	9:41	9:51	
8:55	9:05	9:12	9:18	9:36	9:51	10:03	10:16	10:26	
9:30	9:42	9:49	9:56	10:16	10:31	10:43	10:56	11:06	
10:05	10:17	10:24	10:31	10:51	11:06	11:18	11:31	11:41	
10:40	10:52	10:59	11:06	11:26	11:41	11:53	12:06	12:16	
11:15	11:27	11:34	11:41	12:01	12:16	12:28	12:41	12:51	
11:50	12:02	12:09	12:16	12:36	12:51	1:03	1:16	1:26	
12:25	12:37	12:44	12:51	1:11	1:26	1:38	1:51	2:01	
1:00	1:12	1:19	1:26	1:46	2:01	2:13	2:26	2:36	
1:35	1:47	1:54	2:01	2:21	2:36	2:48	3:01	3:11	
2:10	2:22	2:29	2:36	2:56	3:11	3:23	3:36	3:46	
2:45	2:57	3:04	3:11	3:31	3:46	3:58	4:11	4:21	
3:20	3:32	3:39	3:46	4:06	4:21	4:33	4:46	4:56	
3:55	4:07	4:14	4:21	4:41	4:56	5:08	5:21	5:31	
4:30	4:42	4:49	4:56	5:16	5:31	5:43	5:56	6:06	
5:05	5:17	5:24	5:31	5:51	6:06	6:18	6:31	6:41	
5:40	5:52	5:59	6:06	6:26	6:41	6:53	7:06	7:16	
6:15	6:27	6:34	6:41	7:01	7:16	7:28	7:41	7:51	
6:50	7:02	7:09	7:16	7:36	7:51	8:03	8:16	8:26	
7:25	7:35	7:42	7:48	8:06	8:21	8:33	8:46	8:56	
8:00	8:10	8:17	8:23	8:41	8:56	9:08	9:21	9:31	
8:35	8:45	8:52	8:58	9:16	9:31	9:43	9:56	10:06	G
9:10	9:20	9:27	9:33	9:51	10:06	10:18	10:31	10:41	G
9:45	9:55	10:02	10:08	10:26	10:41	10:53	11:06	11:16	G
10:20	10:30	10:37	10:43	11:01	11:16	11:28	11:41	11:51	G

30 SATURDAY/SOUTHBOUND

Foster at Northcross	Mesa at Steak	Balcones at Northland	38th at Medical	Capitol Station (SB)	S 1st at Riverside	Spyglass at Barton Skyway	Walsh Tarlton at Bee Caves	Barton Creek Square Mall	Westgate Transit Center (Bay F)	To Route/Garage
10	9	8	7	6	5	4	3	2	1	
5:45	5:56	6:10	6:22	6:36	6:43	6:54	7:01	7:08	7:17	
6:35	6:46	7:00	7:12	7:26	7:33	7:44	7:51	7:58	8:07	
7:10	7:21	7:35	7:47	8:01	8:08	8:19	8:26	8:33	8:42	
7:45	7:56	8:10	8:22	8:36	8:43	8:54	9:01	9:08	9:17	
8:20	8:31	8:45	8:57	9:11	9:18	9:29	9:36	9:43	9:52	
8:55	9:06	9:20	9:32	9:46	9:53	10:04	10:11	10:18	10:27	
9:30	9:41	9:54	10:06	10:20	10:27	10:39	10:47	10:54	11:04	
10:05	10:16	10:29	10:41	10:55	11:02	11:14	11:22	11:29	11:39	
10:40	10:51	11:04	11:16	11:30	11:37	11:49	11:57	12:04	12:14	
11:15	11:26	11:39	11:51	12:05	12:12	12:24	12:32	12:39	12:49	
11:50	12:10	12:14	12:26	12:40	12:47	12:59	1:07	1:14	1:24	
12:25	12:36	12:49	1:01	1:15	1:22	1:34	1:42	1:49	1:59	
1:00	1:11	1:24	1:36	1:50	1:57	2:09	2:17	2:24	2:34	
1:35	1:46	1:59	2:11	2:25	2:32	2:44	2:52	2:59	3:09	
2:10	2:21	2:34	2:46	3:00	3:07	3:19	3:27	3:34	3:44	
2:45	2:56	3:09	3:21	3:35	3:42	3:54	4:02	4:09	4:19	
3:20	3:31	3:44	3:56	4:10	4:17	4:29	4:37	4:44	4:54	
3:55	4:06	4:19	4:31	4:45	4:52	5:04	5:12	5:19	5:29	
4:30	4:41	4:54	5:06	5:20	5:27	5:39	5:47	5:54	6:04	
5:05	5:16	5:29	5:41	5:55	6:02	6:14	6:22	6:29	6:39	
5:40	5:51	6:04	6:16	6:30	6:37	6:49	6:57	7:04	7:14	
6:15	6:26	6:39	6:51	7:05	7:12	7:24	7:32	7:39	7:49	
6:50	7:01	7:14	7:26	7:40	7:47	7:59	8:07	8:14	8:24	
7:25	7:36	7:50	8:02	8:16	8:23	8:34	8:42	8:48	8:58	
8:00	8:11	8:25	8:37	8:51	8:58	9:09	9:17	9:23	9:33	
8:35	8:46	9:00	9:12	9:26	9:33	9:44	9:52	9:58	10:08	
9:10	9:21	9:35	9:47	10:01	10:08	10:19	10:27	10:33	10:43	G
9:45	9:56	10:10	10:22	10:36	10:43	10:54	11:02	11:08	11:18	G

30 SUNDAY/NORTHBOUND

Westgate Transit Center (Bay F)	Barton Creek Square Mall	Walsh Tarlton at Bee Caves	Spyglass at Barton Skyway	Capitol Station (NB)	38th at Medical	Balcones at Parkcrest	Steak at Mesa	Foster at Northcross	To Route/Garage
1	2	3	4	5	6	7	8	9	
6:00	6:10	6:17	6:23	6:41	6:55	7:06	7:19	7:29	
6:35	6:45	6:52	6:58	7:16	7:30	7:41	7:54	8:04	
7:10	7:20	7:27	7:33	7:51	8:05	8:16	8:29	8:39	
7:45	7:55	8:02	8:08	8:26	8:40	8:51	9:04	9:14	
8:20	8:30	8:37	8:43	9:01	9:15	9:26	9:39	9:49	
8:55	9:05	9:12	9:18	9:36	9:50	10:01	10:14	10:24	
9:30	9:41	9:48	9:54	10:14	10:29	10:40	10:53	11:03	
10:05	10:16	10:23	10:29	10:49	11:04	11:15	11:28	11:38	
10:40	10:51	10:58	11:04	11:24	11:39	11:50	12:03	12:13	
11:15	11:26	11:33	11:39	11:59	12:14	12:25	12:38	12:48	
11:50	12:01	12:08	12:14	12:34	12:49	1:00	1:13	1:23	
12:25	12:36	12:43	12:49	1:09	1:24	1:35	1:48	1:58	
1:00	1:11	1:18	1:24	1:44	1:59	2:10	2:23	2:33	
1:35	1:46	1:53	1:59	2:19	2:34	2:45	2:58	3:08	
2:10	2:21	2:28	2:34	2:54	3:09	3:20	3:33	3:43	
2:45	2:56	3:03	3:09	3:29	3:44	3:55	4:08	4:18	
3:20	3:31	3:38	3:44	4:04	4:19	4:30	4:43	4:53	
3:55	4:06	4:13	4:19	4:39	4:54	5:05	5:18	5:28	
4:30	4:41	4:48	4:54	5:14	5:29	5:40	5:53	6:03	
5:05	5:16	5:23	5:29	5:49	6:04	6:15	6:28	6:38	
5:40	5:51	5:58	6:04	6:24	6:39	6:50	7:03	7:13	
6:15	6:26	6:33	6:39	6:59	7:14	7:25	7:38	7:48	
6:50	7:01	7:08	7:14	7:34	7:49	8:00	8:13	8:23	
7:25	7:35	7:42	7:48	8:06	8:20	8:31	8:44	8:54	
8:00	8:10	8:17	8:23	8:41	8:55	9:06	9:19	9:29	G
8:35	8:45	8:52	8:58	9:16	9:30	9:41	9:54	10:04	G
9:10	9:20	9:27	9:33	9:51	10:05	10:16	10:29	10:39	G

30 SUNDAY/SOUTHBOUND

Foster at Northcross	Mesa at Steak	Balcones at Northland	Lamar at 38th	Capitol Station (SB)	S 1st at Riverside	Spyglass at Barton Skyway	Walsh Tarlton at Bee Caves	Barton Creek Square Mall	Westgate Transit Center (Bay F)	To Route/Garage
10	9	8	7	6	5	4	3	2	1	
5:45	5:55	6:09	6:20	6:34	6:41	6:52	6:59	7:05	7:13	
6:35	6:45	6:59	7:10	7:24	7:31	7:42	7:49	7:55	8:03	
7:10	7:20	7:34	7:45	7:59	8:06	8:17	8:24	8:30	8:38	
7:45	7:55	8:09	8:20	8:34	8:41	8:52	8:59	9:05	9:13	
8:20	8:30	8:44	8:55	9:09	9:16	9:27	9:34	9:40	9:48	
8:55	9:05	9:19	9:30	9:44	9:51	10:02	10:09	10:15	10:23	
9:30	9:40	9:54	10:05	10:19	10:26	10:38	10:46	10:53	11:02	
10:05	10:15	10:29	10:40	10:54	11:01	11:13	11:21	11:28	11:37	
10:40	10:50	11:04	11:15	11:29	11:36	11:48	11:56	12:03	12:12	
11:15	11:25	11:39	11:50	12:04	12:11	12:23	12:31	12:38	12:47	
11:50	12:00	12:14	12:25	12:39	12:46	12:58	1:06	1:13	1:22	
12:25	12:35	12:49	1:00	1:14	1:21	1:33	1:41	1:48	1:57	
1:00	1:10	1:24	1:35	1:49	1:56	2:08	2:16	2:23	2:32	
1:35	1:45	1:59	2:10	2:24	2:31	2:43	2:51	2:58	3:07	
2:10	2:20	2:34	2:45	2:59	3:06	3:18	3:26	3:33	3:42	
2:45	2:55	3:09	3:20	3:34	3:41	3:53	4:0			

50/152

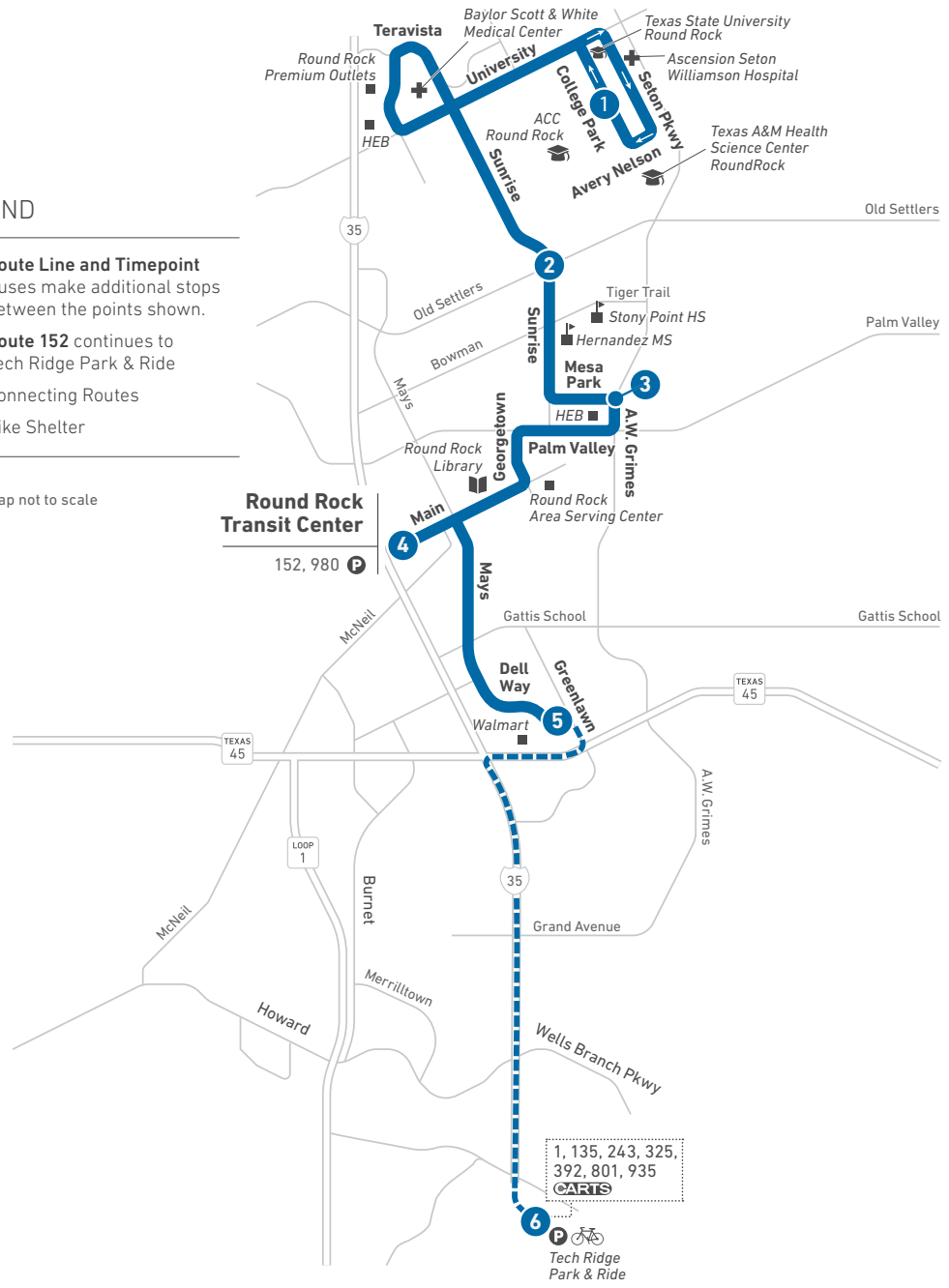
Round Rock Tech Ridge



LEGEND

- Route Line and Timepoint**
Buses make additional stops between the points shown.
- Route 152 continues to Tech Ridge Park & Ride**
- Connecting Routes**
- Bike Shelter**

Map not to scale



Scan the QR code to see an online version of this route map.

DESTINATIONS

- ACC Round Rock
- Texas A&M Health Science Center
- Ascension Seton Williamson Hospital
- Texas State University Round Rock
- Baylor Scott & White Medical Center
- Round Rock Premium Outlets
- HEB (University Blvd., Palm Valley)
- Stony Point High School
- Hernandez Middle School
- Round Rock Area Serving Center
- Round Rock Library
- Round Rock Transit Center
- Walmart
- Tech Ridge Park & Ride

NOTES

After departing the bus stop at Dell Way & Greenlawn, southbound trips continue as Route 152 and northbound trips operate as Route 50. Customers can remain seated on their bus if continuing past the stop in either direction.

50 WEEKDAYS/SOUTHBOUND

152 WEEKDAYS/SOUTHBOUND

1 ACC Round Rock	2 Sunrise at Old Settlers	3 Plateau Vista at A.W. Grimes	4 Round Rock Transit Center	5 Dell Way at Greenlawn	5 Dell Way at Greenlawn	6 Tech Ridge	To Route/Garage
6:20	6:34	6:40	6:49	6:58	6:58	7:15	
7:22	7:39	7:46	7:57	8:07	8:07	8:27	
8:32	8:49	8:56	9:07	9:17	9:17	9:35	
9:41	9:57	10:03	10:13	10:22	10:22	10:40	
10:43	10:59	11:05	11:15	11:24	11:24	11:42	
11:50	12:06	12:12	12:22	12:31	12:31	12:49	
12:57	1:13	1:19	1:29	1:38	1:38	1:56	
2:04	2:20	2:26	2:36	2:45	2:45	3:03	
3:20	3:36	3:42	3:54	4:04	4:04	4:24	
4:30	4:46	4:52	5:04	5:14	5:14	5:34	
5:45	6:01	6:07	6:19	6:29	6:29	6:49	
6:55	7:08	7:13	7:21	7:31	7:31	7:50	G

152 WEEKDAYS/NORTHBOUND

50 WEEKDAYS/NORTHBOUND

6 Tech Ridge	5 Dell Way at Greenlawn	5 Dell Way at Greenlawn	4 Round Rock Transit Center	3 Plateau Vista at A.W. Grimes	2 Sunrise at Old Settlers	1 ACC Round Rock	To Route/Garage
6:15	6:31	6:31	6:39	6:48	6:54	7:09	
7:25	7:41	7:41	7:49	8:00	8:07	8:27	
8:35	8:52	8:52	9:00	9:10	9:16	9:36	
9:40	9:54	9:54	10:02	10:12	10:18	10:38	
10:45	10:59	10:59	11:07	11:17	11:23	11:43	
11:50	12:04	12:04	12:12	12:22	12:28	12:48	
12:55	1:09	1:09	1:17	1:27	1:33	1:53	
2:05	2:25	2:25	2:34	2:47	2:53	3:13	
3:15	3:35	3:35	3:44	3:57	4:03	4:23	
4:30	4:48	4:48	4:57	5:10	5:16	5:36	
5:40	5:58	5:58	6:07	6:20	6:26	6:46	
6:55	7:13	7:13	7:22	7:31	7:36	7:54	G

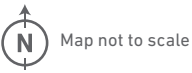
103

Menchaca Flyer



LEGEND

- 1** Route Line and Timepoint
Buses make additional stops between the points shown.
- Non-stop Service
- 1 Connecting Routes



Scan the QR code to see an online version of this route map.

DESTINATIONS

- HEB
- Kocurek Elementary School
- Crockett High School
- ACC South Austin
- Central Library
- Republic Square
- City Hall
- Downtown Austin
- Texas State Capitol
- Waterloo Park
- Dell Seton Medical Center
- University of Texas

NOTES

- Buses on Flyer routes stop less often. Typically, Flyers offer direct service between neighborhoods and the UT campus or downtown Austin.
- Northbound (morning)—after departing Menchaca/Stassney, buses make the best time that traffic and safety will allow. After departing the last outlying bus stop (Menchaca/Prather—just north of Ben White Blvd.), service is in “drop-off mode only.” Customers will not be picked up along remaining portions of the route.
- Southbound (afternoon)—after departing 8th/Congress, buses make the best time that traffic and safety will allow. After departing the last downtown area bus stop (Lamar/5th), service is in “drop-off mode only.” Customers will not be picked up along remaining portions of the route.

103 WEEKDAYS/NORTHBOUND

103 WEEKDAYS/SOUTHBOUND

1 Slaughter at Riddle	2 West Gate at William Cannon	3 Menchaca at Stassney	4 7th at Colorado	5 San Jacinto at Dean Keeton	To Route/Garage	5 San Jacinto at 24th	4 8th at Congress	3 Menchaca at Whitestone	2 West Gate at William Cannon	1 Slaughter at Riddle	To Route/Garage
6:10 7:40	6:24 7:57	6:32 8:06	6:49 8:30	7:00 8:47	G	5:10	5:28	6:08	6:17	6:28	G
MORNING						AFTERNOON					

105

South 5th Flyer



LOCAL

LEGEND



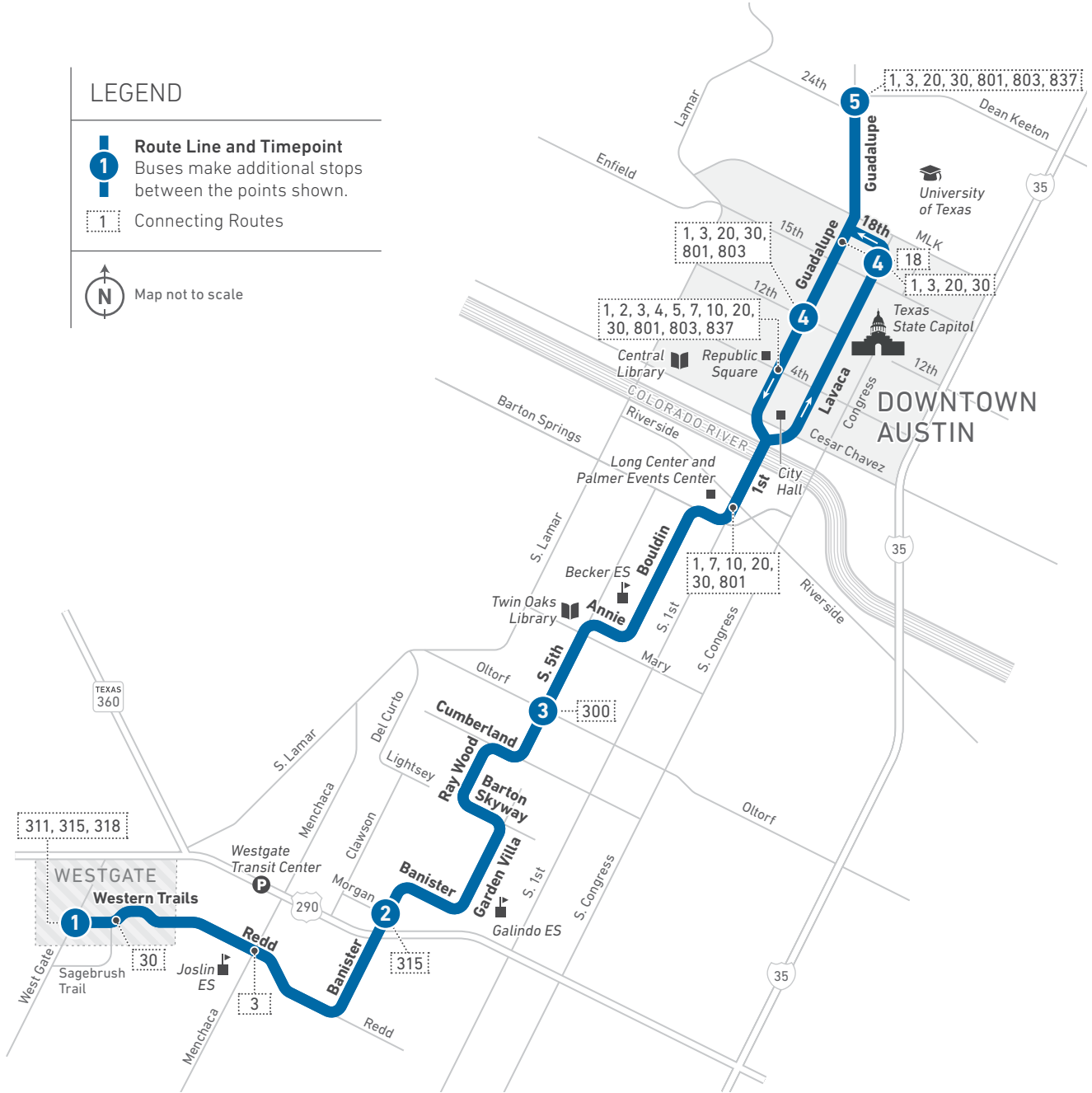
Route Line and Timepoint
Buses make additional stops between the points shown.



Connecting Routes



Map not to scale



Scan the QR code to see an online version of this route map.

DESTINATIONS

- Westgate
- Joslin Elementary School
- Galindo Elementary School
- Twin Oaks Library
- Becker Elementary School
- Palmer Events Center
- Long Center
- City Hall
- Republic Square
- Downtown Austin
- Texas State Capitol
- University of Texas

105 WEEKDAYS/NORTHBOUND

105 WEEKDAYS/SOUTHBOUND

1 Western Trails at Sagebrush	2 Bamister at Ben White	3 South 5th at Oltorf	4 Lavaca at 17th	5 Guadalupe at UT West Mall (NB)	To Route/Garage	5 Guadalupe at UT West Mall Station (SB)	4 Capitol Station	3 South 5th at Oltorf	2 Bamister at Morgan	1 Western Trails at Sagebrush	To Route/Garage
6:45	6:59	7:09	7:27	7:32		4:15	4:22	4:42	4:51	4:59	
8:30	8:44	8:54	9:14	9:19	G	6:15	6:21	6:36	6:44	6:51	G
MORNING						AFTERNOON					

111

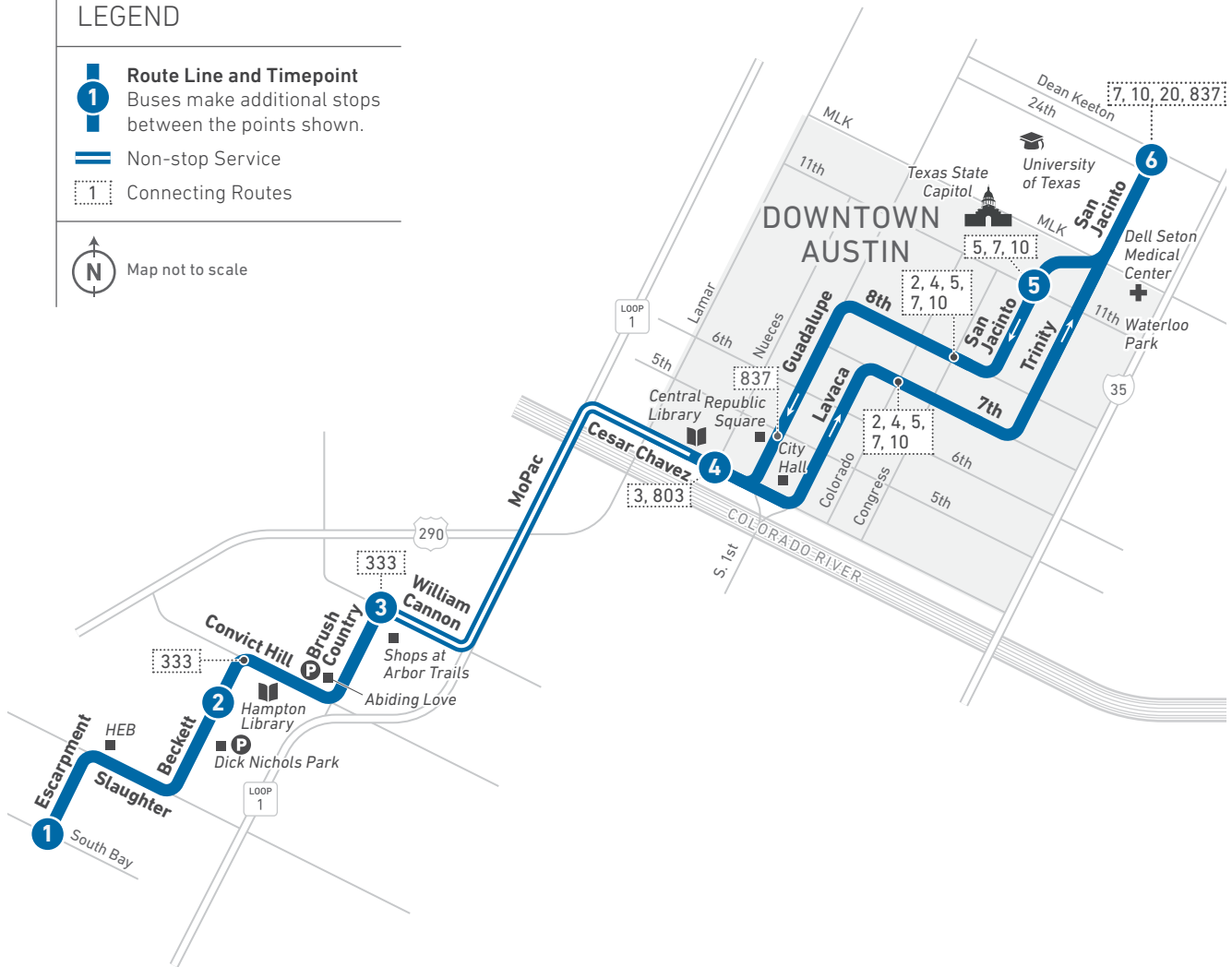
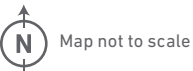
South MoPac Flyer



LOCAL

LEGEND

- Route Line and Timepoint**
Buses make additional stops between the points shown.
- Non-stop Service
- Connecting Routes



Scan the QR code to see an online version of this route map.

DESTINATIONS

- University of Texas
- Texas State Capitol
- Waterloo Park
- Downtown Austin
- City Hall
- Republic Square
- Central Library
- Shops at Arbor Trail
- Abiding Love Lutheran Church
- Hampton Library
- Dick Nichols Park
- HEB

NOTES

- Seaholm/Central Library Station is a timepoint only going Northbound. Buses on Flyer routes stop less often. Typically, Flyers offer direct service between neighborhoods and the UT campus or downtown Austin.
- Northbound (morning)-after departing Brush Country/William Cannon, service is in “drop-off mode only” and buses make the best time that traffic and safety will allow.
- Southbound (afternoon)-after departing San Jacinto/11th, buses make the best time that traffic and safety will allow. After departing Seaholm Station, service is in “drop-off mode only.”

111 WEEKDAYS/NORTHBOUND

111 WEEKDAYS/SOUTHBOUND

MORNING						AFTERNOON					
1	2	3	4	6	To Route/Garage	6	5	3	2	1	To Route/Garage
Escarpment at South Bay	Dick Nichols Park	Brush Country at William Cannon	Seaholm/ Central Library Station (NB)	San Jacinto at Dean Keeton		San Jacinto at 24th	San Jacinto at 11th	Brush Country at William Cannon	Dick Nichols Park	Escarpment at South Bay	
6:30 8:00	6:41 8:11	6:48 8:18	7:02 8:42	7:19 9:00	G G	4:30 6:15	4:39 6:23	5:13 6:55	5:19 7:00	5:28 7:09	G

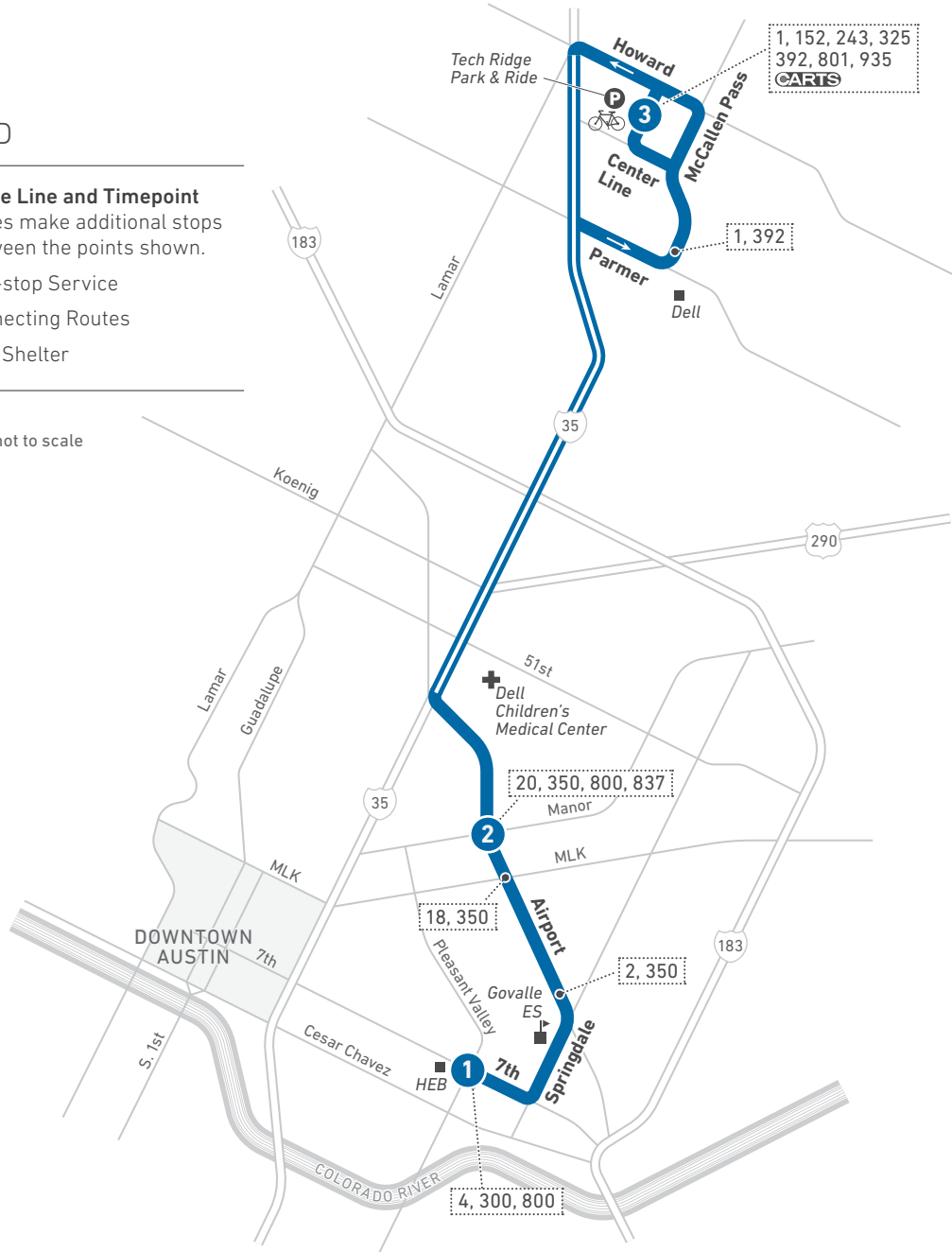
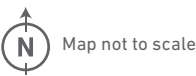
135

Dell Limited



LEGEND

- 1** Route Line and Timepoint
Buses make additional stops between the points shown.
- Non-stop Service
- Connecting Routes
- Bike Shelter



Scan the QR code to see an online version of this route map.

DESTINATIONS

- HEB
- Govalle Elementary School
- Dell Children's Medical Center
- Tech Ridge Park & Ride

NOTES

- Buses on Limited routes stop less often. Typically, they offer direct service between neighborhoods and the UT campus or downtown Austin.
- Northbound—all trips adhere to each timepoint. After departing Airport/Parkwood, buses make the best time that traffic and safety will allow. The scheduled times for arrival to Tech Ridge Park & Ride are approximate.
- Southbound—After departing Tech Ridge Park & Ride, buses make the best time that traffic and safety will allow. In the afternoon, service is in "drop-off mode only" after departing Tech Ridge Park & Ride.

135 WEEKDAYS/NORTHBOUND

135 WEEKDAYS/SOUTHBOUND

135 WEEKDAYS/NORTHBOUND				135 WEEKDAYS/SOUTHBOUND			
1 Pleasant Valley at 7th	2 Airport at Manor	3 Tech Ridge Park & Ride (Bay B)	To Route/Garage	3 Tech Ridge Park & Ride (Bay B)	2 Airport at Manor	1 Pleasant Valley at 7th	To Route/Garage
5:10	5:20	5:44	142	6:15	6:41	6:50	G
6:46	6:56	7:20	142	7:15	7:41	7:50	G
MORNING				AFTERNOON			

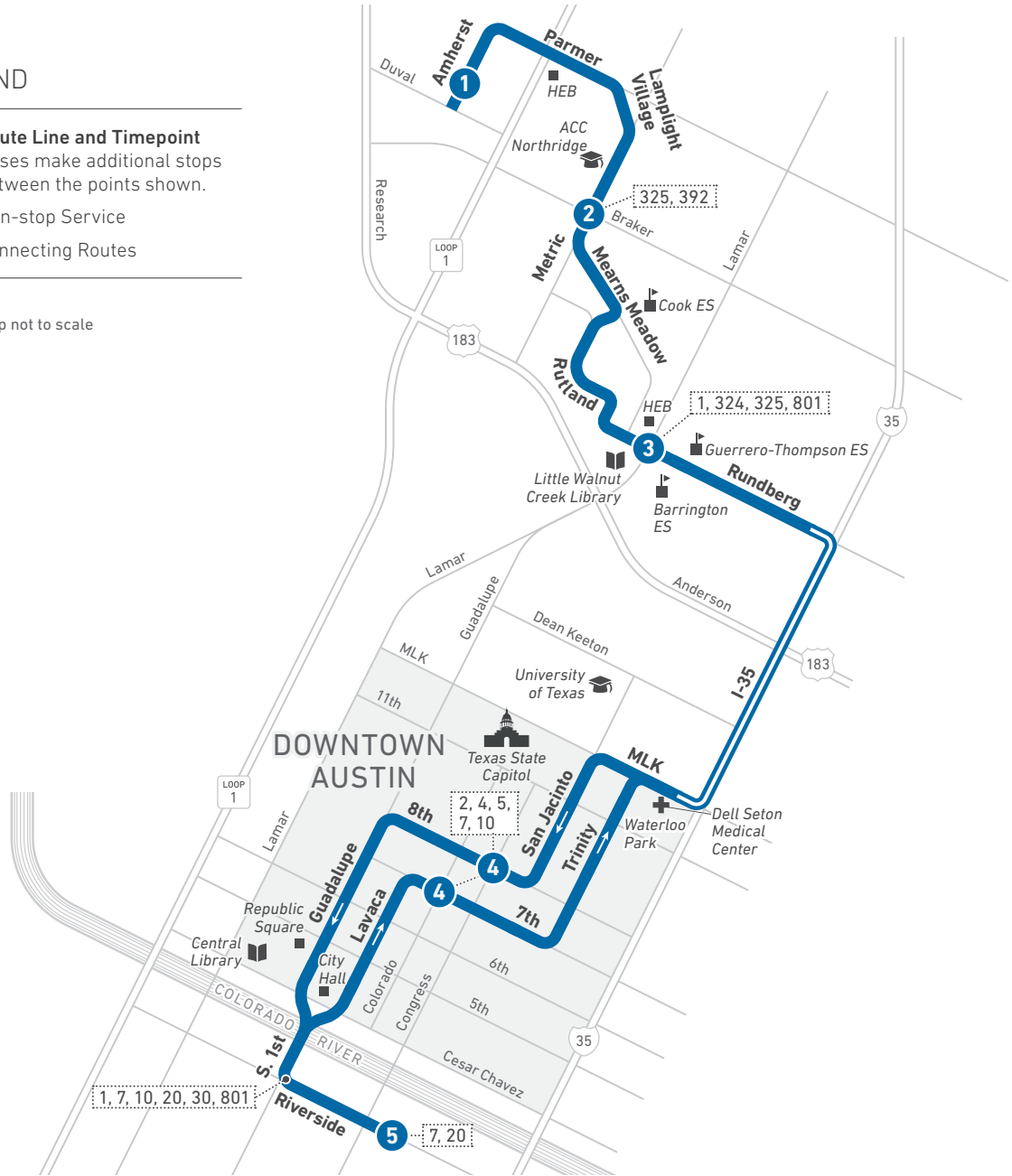
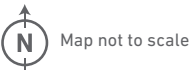
142

Metric Flyer



LEGEND

- Route Line and Timepoint**
Buses make additional stops between the points shown.
- Non-stop Service**
- Connecting Routes**



Scan the QR code to see an online version of this route map.

DESTINATIONS

- ACC Northridge
- Cook Elementary School
- HEB (Parmer/MoPac, Rundberg)
- Little Walnut Creek Library
- Barrington Elementary
- Guerrero-Thompson Elementary
- University of Texas
- Texas State Capitol
- Dell Seton Medical Center
- Waterloo Park
- Downtown Austin
- Republic Square
- City Hall

NOTES

- Buses on Flyer routes stop less often. Typically, Flyers offer direct service between neighborhoods and the UT campus or downtown Austin.
- Southbound (morning)—after departing Rundberg/Lamar, buses make the best time that traffic and safety will allow. After departing the last outlying bus stop served (Rundberg/Lamar area), service is in “drop-off mode only.” Customers will not be picked up along remaining portions of the route.
- Northbound (afternoon)—after departing 7th/Colorado, buses make the best time that traffic and safety will allow.

142 WEEKDAYS/SOUTHBOUND

142 WEEKDAYS/NORTHBOUND

1 Amherst at Duval	2 Metric at Braker	3 Rundberg at Lamar	4 8th at Congress	5 Riverside at S. Congress	To Route/Garage	5 Riverside at S. Congress	4 7th at Colorado	3 Rundberg at Lamar	2 Metric at Braker	1 Amherst at Eton	To Route/Garage
6:11 7:42	6:32 8:01	6:47 8:15	7:15 8:51	7:28 9:04	G G	4:10 5:40	4:21 5:52	4:59 6:24	5:16 6:36	5:34 6:50	135 G
MORNING						AFTERNOON					

152/50

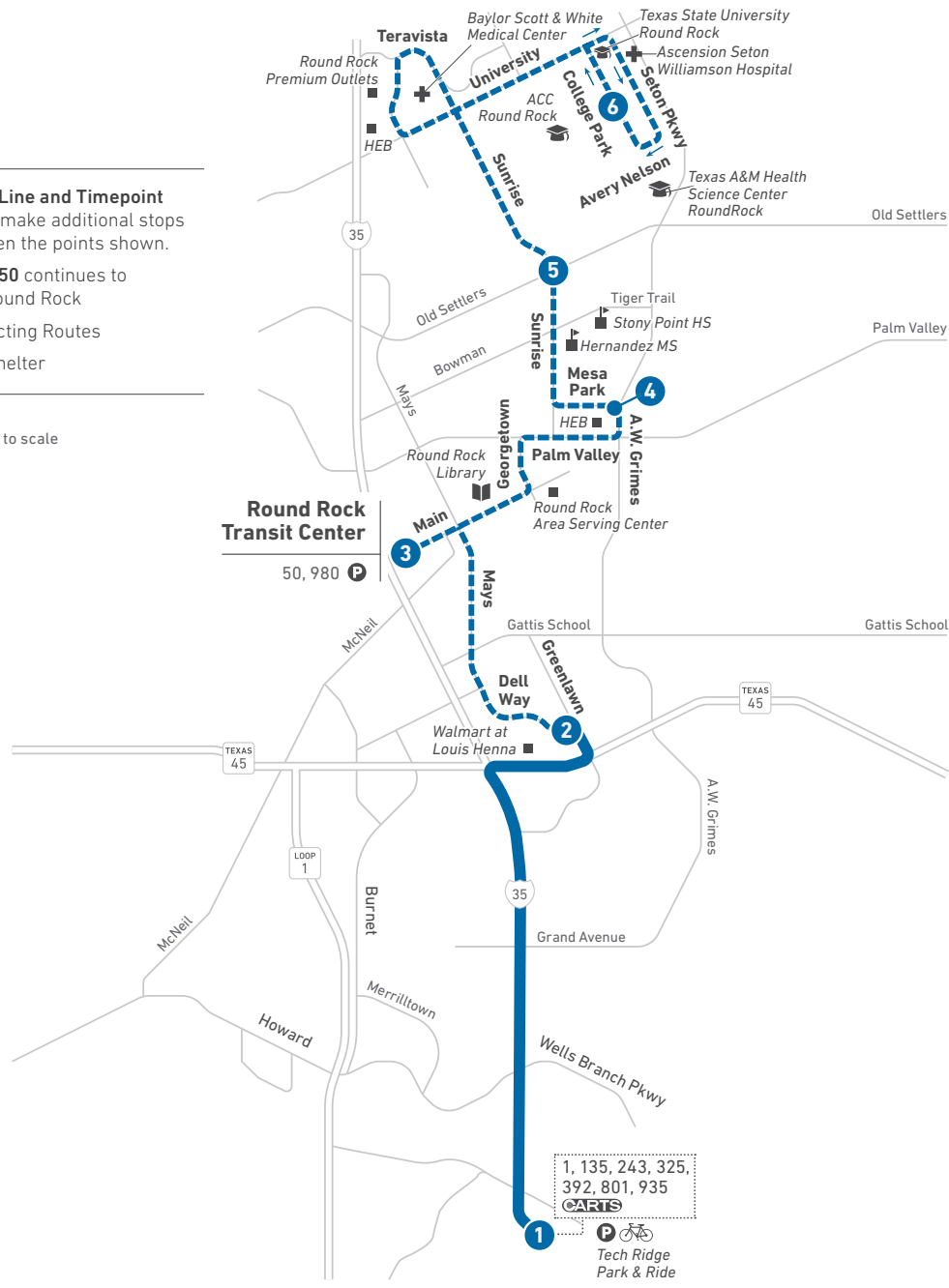
Round Rock Tech Ridge



LEGEND

- 1** **Route Line and Timepoint**
Buses make additional stops between the points shown.
- **Route 50** continues to ACC Round Rock
- 1** **Connecting Routes**
- Bike Shelter**

Map not to scale



Scan the QR code to see an online version of this route map.

DESTINATIONS

- Tech Ridge Park & Ride
- Walmart
- Round Rock Transit Center
- Round Rock Library
- Round Rock Area Serving Center
- Hernandez Middle School
- Stony Point High School
- HEB (University Blvd., Palm Valley)
- Round Rock Premium Outlets
- Baylor Scott & White Medical Center
- Texas State University Round Rock
- Ascension Seton Williamson Hospital
- Texas A&M Health Science Center
- ACC Round Rock

NOTES

After departing the bus stop at Dell Way, southbound trips continue as Route 152 and northbound trips operate as Route 50. Customers can remain seated on their bus if continuing past Dell Way stop in either direction.

152 WEEKDAYS/NORTHBOUND

50 WEEKDAYS/NORTHBOUND

1 Tech Ridge	2 Dell Way at Greenlawn	To Route/Garage	2 Dell Way at Greenlawn	3 Round Rock Transit Center	4 Plateau Vista at A.W. Grimes	5 Sunrise at Old Settlers	6 ACC Round Rock	To Route/Garage
6:15	6:31		6:31	6:39	6:48	6:54	7:09	
7:25	7:41		7:41	7:49	8:00	8:07	8:27	
8:35	8:52		8:52	9:00	9:10	9:16	9:36	
9:40	9:54		9:54	10:02	10:12	10:18	10:38	
10:45	10:59		10:59	11:07	11:17	11:23	11:43	
11:50	12:04		12:04	12:12	12:22	12:28	12:48	
12:55	1:09		1:09	1:17	1:27	1:33	1:53	
2:05	2:25		2:25	2:34	2:47	2:53	3:13	
3:15	3:35		3:35	3:44	3:57	4:03	4:23	
4:30	4:48		4:48	4:57	5:10	5:16	5:36	
5:40	5:58		5:58	6:07	6:20	6:26	6:46	
6:55	7:13		7:13	7:22	7:31	7:36	7:54	G

50 WEEKDAYS/SOUTHBOUND

152 WEEKDAYS/SOUTHBOUND

6 ACC Round Rock	5 Sunrise at Old Settlers	4 Plateau Vista at A.W. Grimes	3 Round Rock Transit Center	2 Dell Way at Greenlawn	To Route/Garage	2 Dell Way at Greenlawn	1 Tech Ridge	To Route/Garage
6:20	6:34	6:40	6:49	6:58		6:58	7:15	
7:22	7:39	7:46	7:57	8:07		8:07	8:27	
8:32	8:49	8:56	9:07	9:17		9:17	9:35	
9:41	9:57	10:03	10:13	10:22		10:22	10:40	
10:43	10:59	11:05	11:15	11:24		11:24	11:42	
11:50	12:06	12:12	12:22	12:31		12:31	12:49	
12:57	1:13	1:19	1:29	1:38		1:38	1:56	
2:04	2:20	2:26	2:36	2:45		2:45	3:03	
3:20	3:36	3:42	3:54	4:04		4:04	4:24	
4:30	4:46	4:52	5:04	5:14		5:14	5:34	
5:45	6:01	6:07	6:19	6:29		6:29	6:49	
6:55	7:08	7:13	7:21	7:31		7:31	7:50	G

171

Oak Hill Flyer

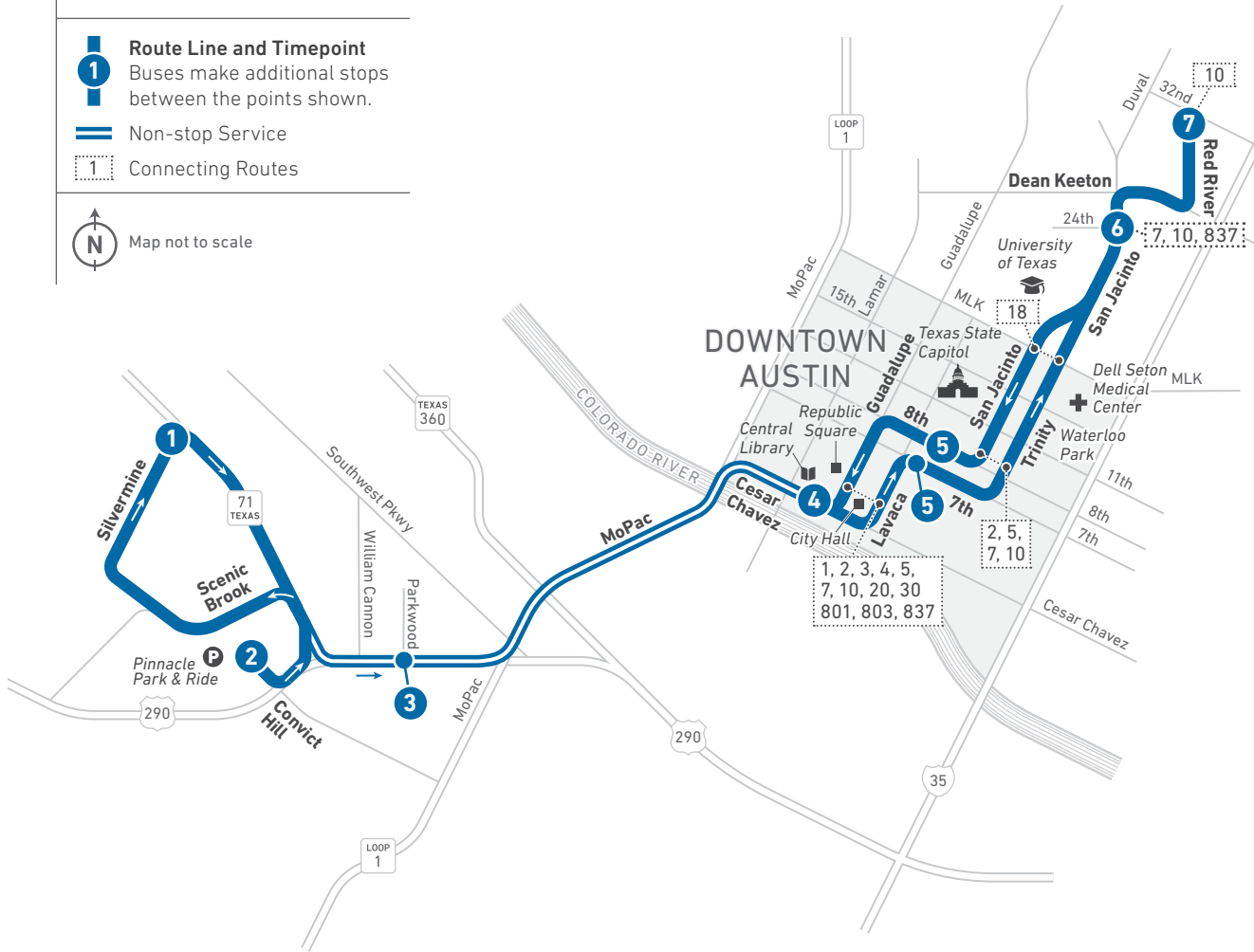
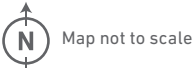


LEGEND

1 **Route Line and Timepoint**
Buses make additional stops between the points shown.

== Non-stop Service

1 Connecting Routes



Scan the QR code to see an online version of this route map.

DESTINATIONS

- Pinnacle Park & Ride
- Downtown Austin
- Republic Square
- Central Library
- City Hall
- Texas State Capitol
- Waterloo Park
- Dell Seton Medical Center
- University of Texas

NOTES

- Seaholm/Central Library Station is a timepoint only going Northbound. Buses on Flyer routes stop less often. Typically, Flyers offer direct service between neighborhoods and the UT campus or downtown Austin.
- Southbound—all trips adhere to each timepoint within the downtown area. After departing downtown, buses make the best time that traffic and safety will allow. The scheduled times for arrival to U.S. 290, Pinnacle Park & Ride and Silvermine Dr. are approximate.
- Northbound—after departing Pinnacle Park & Ride (direct trips) or U.S. 290 (all other trips), buses make the best time that traffic and safety will allow. The scheduled times for points in the downtown and university areas are approximate.

171 WEEKDAYS/NORTHBOUND

171 WEEKDAYS/SOUTHBOUND

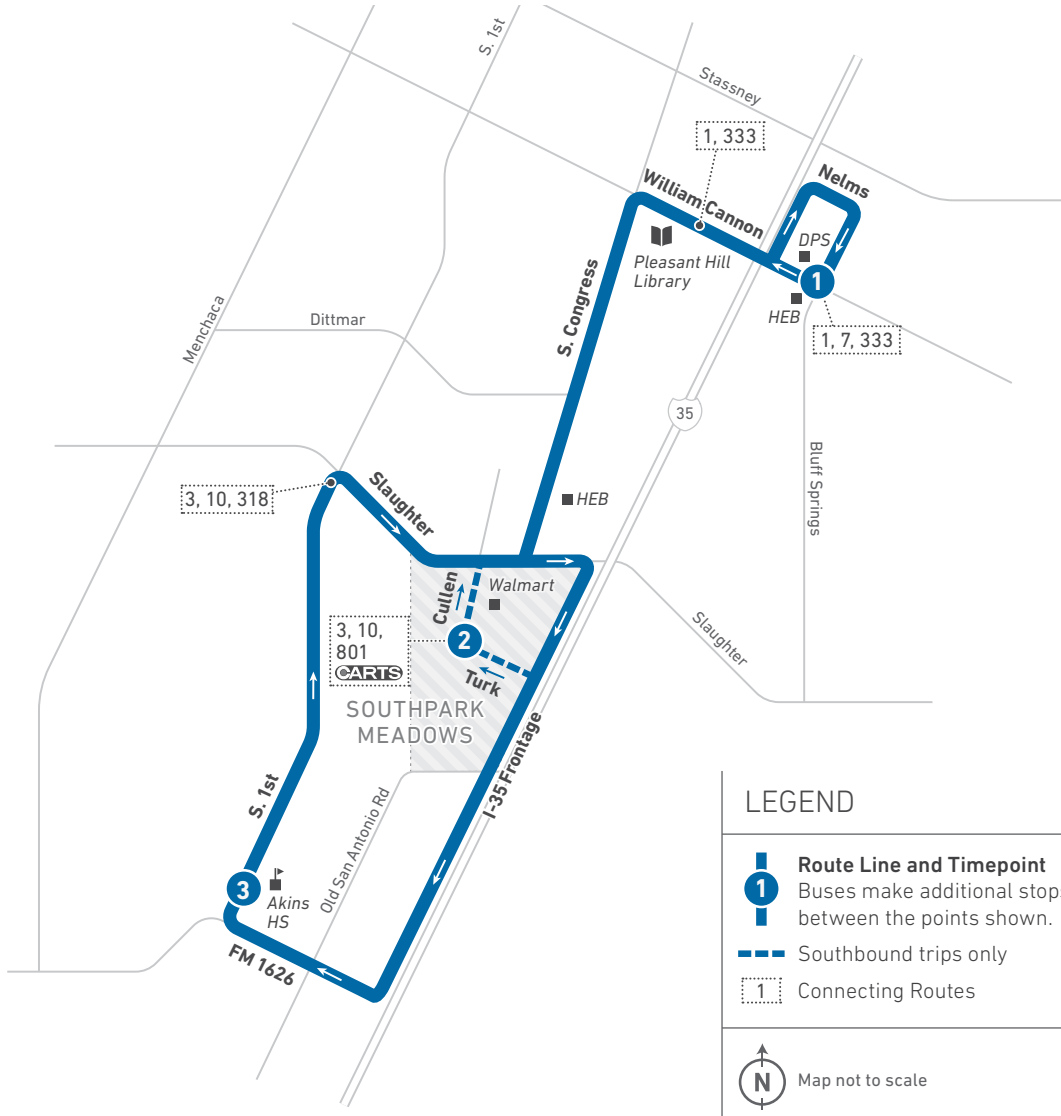
1	2	3	4	5	6	7	To Route/Garage	7	6	5	3	2	1	To Route/Garage
Silvermine at Highway 71	Pinnacle Park & Ride	US 290 at Old Fredericksburg	Seaholm at Central Library Station (NB)	7th at Colorado	San Jacinto at Dean Keeton	Red River at 32nd		Red River at 32nd	San Jacinto at 24th	8th at Congress	US 290 at Old Parkwood	Pinnacle Park & Ride	Silvermine at Highway 71	
—	6:00	—	6:11	6:16	6:25	—	G	—	3:40	3:56	—	4:36	—	G
6:35	6:54	6:56	7:11	7:16	7:25	7:30	G	—	4:40	4:56	—	5:36	—	G
7:15	7:38	7:40	8:00	8:05	8:14	8:19	G	5:24	5:30	5:45	6:25	6:30	6:45	G
MORNING								AFTERNOON						

201

Southpark Meadows




LOCAL



LEGEND

- Route Line and Timepoint**
- Buses make additional stops between the points shown.
- Southbound trips only
- Connecting Routes



Scan the QR code to see an online version of this route map.

DESTINATIONS

- HEB (Bluff Springs, S. Congress)
- Department of Public Safety
- Pleasant Hill Library
- Southpark Meadows
- Walmart
- Akins High School

NOTES

Turk at Cullen (Southpark Meadows) is a timepoint only going Southbound.

201 WEEKDAYS/SOUTHBOUND

201 WEEKDAYS/NORTHBOUND

1 Bluff Springs at William Cannon	2 Turk at Cullen (Southpark Meadows)	3 Akins High School	To Route/Garage	3 Akins High School	1 Bluff Springs at William Cannon	To Route/Garage
6:00	6:14	6:22		6:30	6:48	
6:30	6:45	6:58		7:00	7:18	
7:00	7:15	7:28		7:30	7:48	
7:30	7:45	7:58		8:00	8:18	
8:00	8:15	8:28		8:30	8:48	
8:30	8:45	8:58		9:00	9:18	
9:00	9:15	9:28		9:30	9:48	
9:30	9:45	9:55		10:00	10:18	
10:00	10:15	10:25		10:30	10:48	
10:30	10:45	10:55		11:00	11:18	
11:00	11:15	11:25		11:30	11:48	
11:30	11:45	11:55		12:00	12:18	
12:00	12:15	12:25		12:30	12:48	
12:30	12:45	12:55		1:00	1:18	
1:00	1:15	1:25		1:30	1:48	
1:30	1:45	1:55		2:00	2:20	
2:00	2:16	2:26		2:30	2:50	
2:30	2:46	2:56		3:00	3:20	
3:00	3:16	3:26		3:30	3:50	
3:30	3:46	3:56		4:00	4:20	
4:00	4:16	4:26		4:30	4:50	
4:30	4:46	4:56		5:00	5:20	
5:00	5:16	5:26		5:30	5:50	
5:30	5:46	5:56		6:00	6:20	
6:00	6:16	6:26		6:30	6:50	
6:30	6:46	6:56		7:00	7:17	
7:00	7:14	7:23		7:30	7:47	
7:30	7:44	7:53		8:00	8:17	
8:00	8:14	8:23		8:30	8:47	
8:30	8:44	8:53		9:00	9:17	G
9:00	9:14	9:23		9:30	9:47	G

201 SATURDAYS/SOUTHBOUND

201 SATURDAYS/NORTHBOUND

1 Bluff Springs at William Cannon	2 Turk at Cullen (Southpark Meadows)	3 Akins High School	To Route/Garage	3 Akins High School	1 Bluff Springs at William Cannon	To Route/Garage
7:30	7:41	7:51		8:00	8:16	
8:00	8:11	8:21		8:30	8:46	
8:30	8:41	8:51		9:00	9:16	
9:00	9:11	9:21		9:30	9:49	
9:30	9:42	9:53		10:00	10:19	
10:00	10:12	10:23		10:30	10:49	
10:30	10:42	10:53		11:00	11:19	
11:00	11:12	11:23		11:30	11:49	
11:30	11:42	11:53		12:00	12:19	
12:00	12:12	12:23		12:30	12:49	
12:30	12:42	12:53		1:00	1:19	
1:00	1:12	1:23		1:30	1:49	
1:30	1:42	1:53		2:00	2:19	
2:00	2:12	2:23		2:30	2:49	
2:30	2:42	2:53		3:00	3:19	
3:00	3:12	3:23		3:30	3:49	
3:30	3:42	3:53		4:00	4:19	
4:00	4:12	4:23		4:30	4:49	
4:30	4:42	4:53		5:00	5:19	
5:00	5:12	5:23		5:30	5:49	
5:30	5:42	5:53		6:00	6:19	
6:00	6:12	6:23		6:30	6:49	
6:30	6:42	6:53		7:00	7:17	G
7:00	7:12	7:22		7:30	7:47	G

201 SUNDAYS / SOUTHBOUND

201 SUNDAYS / NORTHBOUND

<i>Bluff Springs at William Cannon</i>	<i>Turk at Cullen (Southpark Meadows)</i>	<i>Akins High School</i>	<i>To Route / Garage</i>	<i>Akins High School</i>	<i>Bluff Springs at William Cannon</i>	<i>To Route / Garage</i>
1	2	3		3	1	
8:00	8:09	8:18		8:30	8:43	
8:30	8:39	8:48		9:00	9:13	
9:00	9:09	9:18		9:30	9:43	
9:30	9:42	9:52		10:00	10:13	
10:00	10:12	10:22		10:30	10:43	
10:30	10:42	10:52		11:00	11:13	
11:00	11:12	11:22		11:30	11:43	
11:30	11:42	11:52		12:00	12:13	
12:00	12:12	12:22		12:30	12:43	
12:30	12:42	12:52		1:00	1:13	
1:00	1:12	1:22		1:30	1:43	
1:30	1:42	1:52		2:00	2:15	
2:00	2:14	2:24		2:30	2:45	
2:30	2:44	2:54		3:00	3:15	
3:00	3:14	3:24		3:30	3:45	
3:30	3:44	3:54		4:00	4:15	
4:00	4:14	4:24		4:30	4:45	
4:30	4:44	4:54		5:00	5:15	
5:00	5:14	5:24		5:30	5:45	
5:30	5:44	5:54		6:00	6:15	
6:00	6:14	6:24		6:30	6:45	
6:30	6:44	6:54		7:00	7:15	G
7:00	7:14	7:24		7:30	7:45	G

214

Northwest Feeder

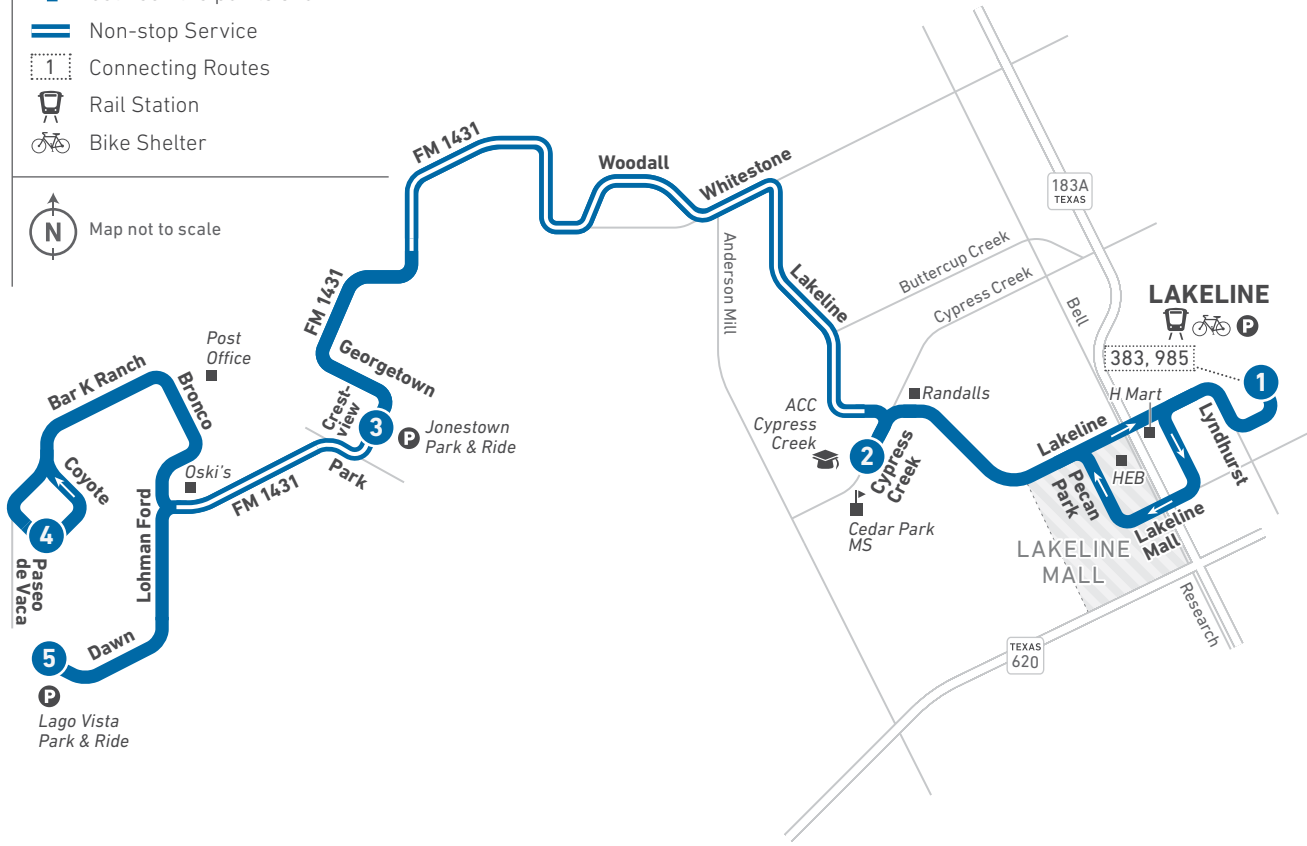


LOCAL

LEGEND

- 1** **Route Line and Timepoint**
Buses make additional stops between the points shown.
- Non-stop Service
- 1** Connecting Routes
- Rail Station
- Bike Shelter

Map not to scale



Scan the QR code to see an online version of this route map.

DESTINATIONS

- Lakeline Station
- H Mart
- HEB
- Lakeline Mall
- Randalls
- Cedar Park Middle School
- ACC Cypress Creek
- Jonestown Park & Ride
- Oski's
- Post Office
- Lago Vista Park & Ride

214 WEEKDAYS / WESTBOUND

214 WEEKDAYS / EASTBOUND

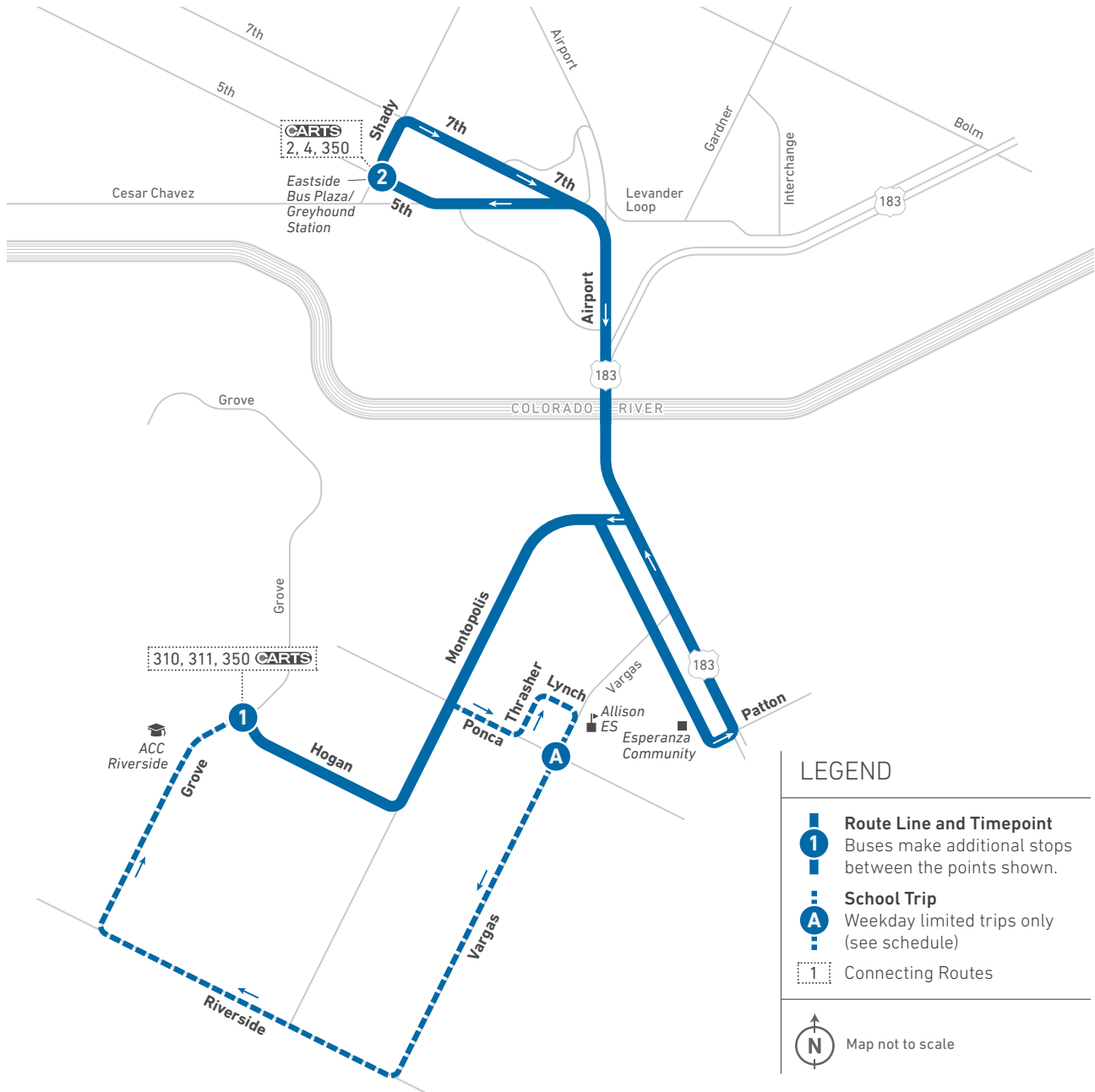
1 Lakeline Station (Bay I)	2 ACC Cypress Creek	3 Jonestown Park & Ride (Crestview at Park)	4 Crossbow at Paseo de Vaca	5 Lago Vista Park & Ride (Thunderbird at Dawn)	To Route/Garage	5 Lago Vista Park & Ride (Thunderbird at Dawn)	4 Crossbow at Paseo de Vaca	3 Jonestown Park & Ride (Crestview at Park)	2 ACC Cypress Creek	1 Lakeline Station (Bay I)	To Route/Garage
5:57	6:06	6:24	6:36	6:48		5:10	—	5:22	5:41	5:53	
6:39	6:48	7:06	7:18	7:30		5:40	—	5:52	6:11	6:23	
7:50	7:59	8:17	8:29	8:41		6:53	—	7:05	7:24	7:36	
8:40	8:49	9:07	9:19	9:31		7:35	—	7:46	8:04	8:15	
9:40	9:49	10:07	10:19	10:31		8:46	—	8:57	9:15	9:26	
10:30	10:39	10:57	11:09	11:21		9:36	—	9:47	10:05	10:16	
11:25	11:34	11:48	12:00	12:12		10:36	—	10:47	11:05	11:16	
12:16	12:25	12:38	12:48	12:58		11:26	—	11:37	11:55	12:06	
1:20	1:29	1:47	—	1:59		12:17	—	12:24	1:00	1:11	
2:25	2:37	3:00	—	3:13		1:03	1:14	1:23	1:52	2:03	
3:20	3:32	3:55	—	4:08		2:03	2:14	2:25	2:43	2:54	
4:20	4:32	4:55	—	5:08		3:18	3:29	3:40	3:58	4:09	
5:30	5:42	6:05	—	6:18		4:13	4:24	4:35	4:53	5:04	
6:35	6:44	7:02	—	7:14		5:13	5:24	5:35	5:53	6:04	
7:41	7:50	8:08	—	8:20		6:20	6:31	6:42	7:00	7:11	
8:25	8:34	8:52	—	9:04		7:19	7:30	7:41	7:59	8:10	
						8:20	8:31	—	—	—	G
						9:04	9:15	—	—	—	G

217

Montopolis Feeder



LOCAL



Scan the QR code to see an online version of this route map.

DESTINATIONS

- ACC Riverside
- Allison Elementary School
- Esperanza Community
- Eastside Bus Plaza
- Greyhound Station

NOTES

School trips only operate during the school year and are suspended during summer vacation. (See schedule)

217 WEEKDAYS/NORTHBOUND

217 WEEKDAYS/SOUTHBOUND

Hogan at Community 1	Eastside Bus Plaza (Bay H) 2	To Route/Garage	Eastside Bus Plaza (Bay H) 2	Allison Elementary A	ACC Riverside 1	To Route/Garage
4:47	5:00		5:05	—	5:15	
5:17	5:30		5:35	—	5:45	
5:47	6:00		6:05	—	6:15	
6:17	6:30		6:35	—	6:45	
6:47	7:00		7:05	—	7:15	
7:17	7:30		7:35	—	7:45	
7:47	8:00		8:05	—	8:15	
8:17	8:30		8:35	—	8:45	
8:47	9:00		9:05	—	9:15	
9:17	9:30		9:35	—	9:45	
9:47	10:00		10:05	—	10:15	
10:17	10:30		10:35	—	10:45	
10:47	11:00		11:05	—	11:15	
11:17	11:30		11:35	—	11:45	
11:47	12:00		12:05	—	12:15	
12:17	12:30		12:35	—	12:45	
12:47	1:00		1:05	—	1:15	
1:17	1:30		1:35	—	1:45	
1:47	2:00		2:05	—	2:17	
2:19	2:32		2:35	—	2:47	
2:49	3:02		3:10	3:16	3:26	
3:28	3:41		3:45	—	3:57	
3:59	4:12		4:15	—	4:27	
4:29	4:42		4:45	—	4:57	
4:59	5:12		5:15	—	5:27	
5:29	5:42		5:45	—	5:57	
5:59	6:12		6:15	—	6:27	
6:29	6:42		6:45	—	6:57	
6:59	7:12		7:15	—	7:27	
7:29	7:42		7:45	—	7:57	
7:59	8:12		8:15	—	8:25	
8:28	8:41		8:45	—	8:55	
8:58	9:10		9:15	—	9:25	
9:28	9:40		9:45	—	9:55	
9:58	10:10		10:15	—	10:25	
10:28	10:40		10:45	—	10:55	
10:58	11:10		11:15	—	11:25	
11:28	11:40		11:45	—	11:55	
11:58	12:10		12:15	—	12:25	

G

217 SATURDAYS/NORTHBOUND

217 SATURDAYS/SOUTHBOUND

1 Hogan at Community	2 Eastside Bus Plaza (Bay H)	To Route/Garage	2 Eastside Bus Plaza (Bay H)	1 Hogan at Community	To Route/Garage
5:52	6:03		6:10	6:18	
6:22	6:33		6:40	6:48	
6:52	7:03		7:10	7:18	
7:22	7:33		7:40	7:48	
7:52	8:03		8:10	8:18	
8:22	8:33		8:40	8:48	
8:51	9:03		9:10	9:18	
9:21	9:33		9:40	9:48	
9:51	10:03		10:10	10:18	
10:21	10:33		10:40	10:48	
10:51	11:03		11:10	11:18	
11:21	11:33		11:40	11:48	
11:51	12:03		12:10	12:18	
12:21	12:33		12:40	12:48	
12:51	1:03		1:10	1:18	
1:21	1:33		1:40	1:48	
1:51	2:03		2:10	2:18	
2:21	2:33		2:40	2:48	
2:51	3:03		3:10	3:18	
3:21	3:33		3:40	3:48	
3:51	4:03		4:10	4:18	
4:21	4:33		4:40	4:48	
4:51	5:03		5:10	5:18	
5:21	5:33		5:40	5:48	
5:51	6:03		6:10	6:18	
6:22	6:33		6:40	6:48	
6:52	7:03		7:10	7:18	
7:22	7:33		7:40	7:48	
7:52	8:03		8:10	8:18	
8:22	8:33		8:40	8:48	
8:52	9:03		9:10	9:18	
9:22	9:33		9:40	9:48	
9:52	10:03		10:10	10:18	
10:22	10:33		10:40	10:48	
10:52	11:03		11:10	11:18	
11:22	11:33		11:40	11:48	
11:52	12:03	G			

217 SUNDAYS/NORTHBOUND

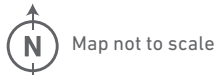
217 SUNDAYS/SOUTHBOUND

1 Hogan at Community	2 Eastside Bus Plaza (Bay H)	To Route/Garage	2 Eastside Bus Plaza (Bay H)	1 Hogan at Community	To Route/Garage
5:55	6:06		6:10	6:18	
6:25	6:36		6:40	6:48	
6:55	7:06		7:10	7:18	
7:25	7:36		7:40	7:48	
7:55	8:06		8:10	8:18	
8:25	8:36		8:40	8:48	
8:55	9:07		9:10	9:18	
9:25	9:37		9:45	9:53	
9:55	10:07		10:15	10:23	
10:25	10:37		10:45	10:53	
10:55	11:07		11:15	11:23	
11:25	11:37		11:45	11:53	
11:55	12:07		12:15	12:23	
12:25	12:37		12:45	12:53	
12:55	1:07		1:15	1:23	
1:25	1:37		1:45	1:53	
1:55	2:07		2:15	2:23	
2:25	2:37		2:45	2:53	
2:55	3:07		3:15	3:23	
3:25	3:37		3:45	3:53	
3:55	4:07		4:15	4:23	
4:25	4:37		4:45	4:53	
4:55	5:07		5:15	5:23	
5:25	5:37		5:45	5:53	
5:55	6:07		6:15	6:23	
6:25	6:36		6:45	6:53	
6:55	7:06		7:15	7:23	
7:25	7:36		7:45	7:53	
7:55	8:06		8:15	8:23	
8:25	8:36		8:45	8:53	
8:55	9:06		9:15	9:23	
9:25	9:36		9:45	9:53	
9:55	10:06		10:15	10:23	
10:25	10:36		10:45	10:53	
10:55	11:06		11:15	11:23	
11:25	11:36		11:45	11:53	
11:55	12:06	G			



LEGEND

- 1** **Route Line and Timepoint**
Buses make additional stops between the points shown.
- 1** **Connecting Routes**



Scan the QR code to see an online version of this route map.

DESTINATIONS

- HEB
- CommUnityCare
- Goodwill
- Austin Municipal Court
- Central Texas Food Bank
- VA Austin Outpatient Clinic
- Travis County Precinct 4
- Kipp Paseo Primary

228 WEEKDAYS/EASTBOUND

Elmont at Pleasant Valley ①	Oltorf at Alvin Devane ②	VA Austin ③	To Route/Garage
6:00	6:13	6:22	
6:30	6:40	6:50	
7:00	7:10	7:20	
7:30	7:40	7:50	
8:00	8:10	8:20	
8:30	8:40	8:50	
9:00	9:10	9:20	
9:30	9:40	9:50	
10:00	10:10	10:20	
10:30	10:40	10:50	
11:00	11:10	11:20	
11:30	11:40	11:50	
12:00	12:10	12:20	
12:30	12:40	12:50	
1:00	1:10	1:20	
1:30	1:40	1:50	
2:00	2:10	2:20	
2:30	2:40	2:50	
3:00	3:10	3:20	
3:30	3:41	3:52	
4:00	4:11	4:22	
4:30	4:41	4:52	
5:00	5:11	5:22	
5:30	5:40	5:49	
6:00	6:10	6:19	
6:30	6:40	6:49	

228 WEEKDAYS/WESTBOUND

VA Austin ③	Oltorf at Montopolis ②	Elmont at Pleasant Valley ①	To Route/Garage
6:22	6:37	6:54	
6:50	7:05	7:22	
7:20	7:35	7:52	
7:50	8:05	8:22	
8:20	8:35	8:52	
8:50	9:05	9:22	
9:20	9:35	9:52	
9:50	10:05	10:22	
10:20	10:35	10:52	
10:50	11:05	11:22	
11:20	11:35	11:52	
11:50	12:05	12:22	
12:20	12:35	12:52	
12:50	1:05	1:22	
1:20	1:35	1:52	
1:50	2:05	2:22	
2:20	2:35	2:52	
2:50	3:05	3:22	
3:20	3:36	3:50	
3:52	4:08	4:22	
4:22	4:38	4:52	
4:52	5:08	5:22	
5:22	5:37	5:48	
5:49	6:04	6:15	
6:19	6:34	6:45	G
6:49	7:04	7:15	G

228 SATURDAYS/EASTBOUND

Elmont at Pleasant Valley ①	Oltorf at Alvin Devane ②	VA Austin ③	To Route/Garage
7:00	7:12	7:19	
7:30	7:42	7:49	
8:00	8:12	8:19	
8:30	8:42	8:49	
9:00	9:12	9:19	
9:30	9:42	9:49	
10:00	10:12	10:19	
10:30	10:42	10:49	
11:00	11:12	11:19	
11:30	11:42	11:49	
12:00	12:12	12:19	
12:30	12:42	12:49	
1:00	1:12	1:19	
1:30	1:42	1:49	
2:00	2:12	2:19	
2:30	2:42	2:49	
3:00	3:12	3:19	
3:30	3:42	3:49	
4:10	4:22	4:29	
4:35	4:47	4:54	
5:10	5:22	5:29	
5:40	5:52	5:59	
6:10	6:22	6:29	
6:40	6:52	6:59	

228 SATURDAYS/WESTBOUND

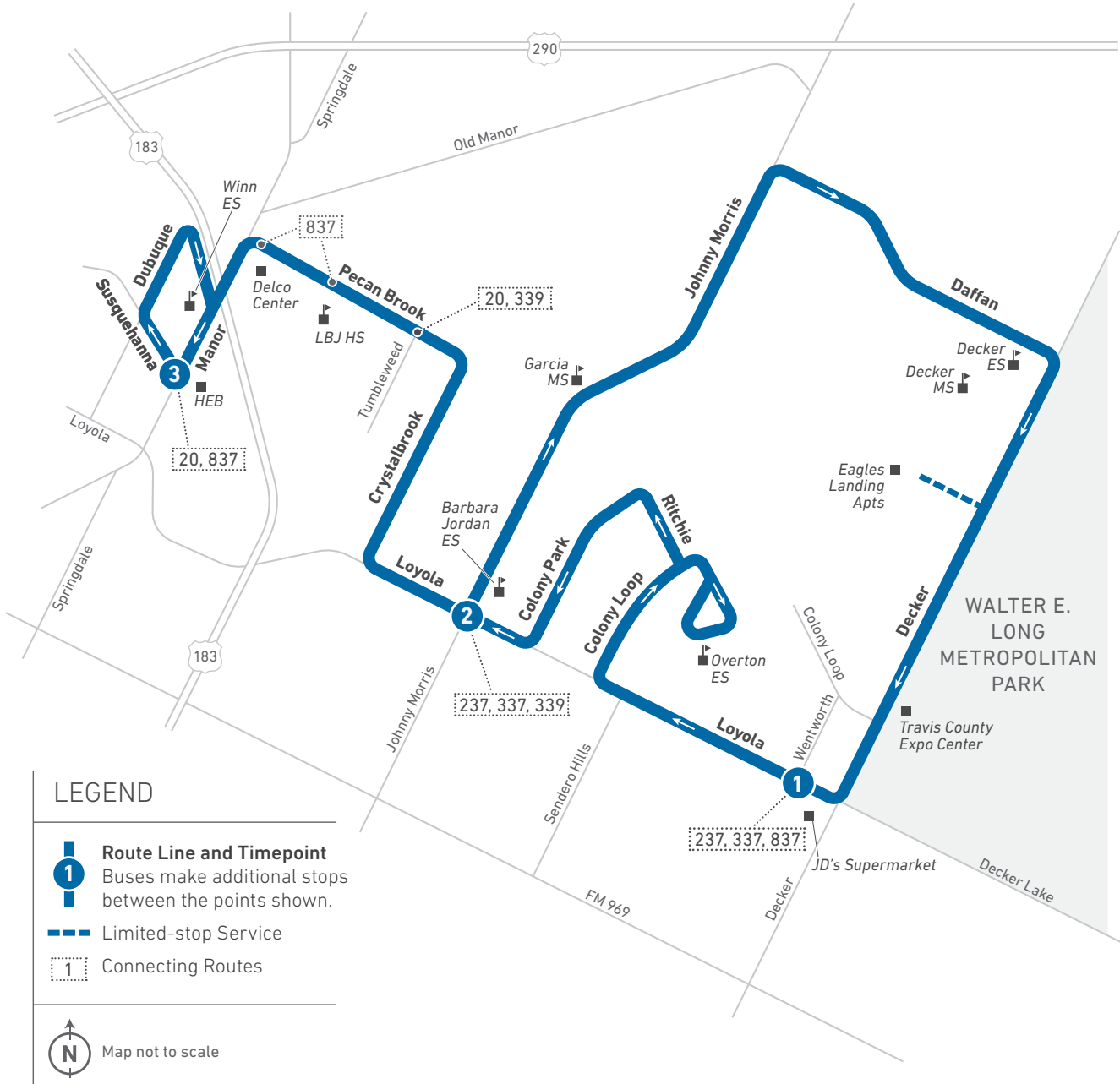
VA Austin ③	Oltorf at Montopolis ②	Elmont at Pleasant Valley ①	To Route/Garage
7:25	7:43	7:53	
7:55	8:13	8:23	
8:25	8:43	8:53	
8:55	9:13	9:23	
9:25	9:43	9:53	
9:55	10:13	10:23	
10:25	10:43	10:53	
10:55	11:13	11:23	
11:25	11:43	11:53	
11:55	12:13	12:23	
12:25	12:43	12:53	
12:55	1:13	1:23	
1:25	1:43	1:53	
1:55	2:13	2:23	
2:25	2:43	2:53	
2:55	3:13	3:23	
3:25	3:43	3:53	
3:55	4:13	4:23	
4:35	4:53	5:03	
5:00	5:18	5:28	
5:35	5:53	6:03	
6:05	6:23	6:33	
6:35	6:53	7:03	G
7:05	7:23	7:33	G

233

Decker/Daffan

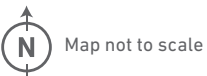


LOCAL



LEGEND

- 1** Route Line and Timepoint
Buses make additional stops between the points shown.
- Limited-stop Service
- 1 Connecting Routes



Scan the QR code to see an online version of this route map.

DESTINATIONS

- JD's Supermarket
- Overton Elementary School
- Travis County Expo Center
- Eagles Landing Apartments
- Decker Middle School
- Decker Elementary School
- Garcia Middle School
- Barbara Jordan Elementary School
- LBJ High School
- Delco Center
- HEB
- Winn Elementary School

NOTES

Loyola at Johnny Morris is a timepoint only going Westbound.

233 WEEKDAYS/EASTBOUND

3 Manor at Susquehanna	1 Loyola at Wentworth	To Route/Garage
7:00	7:32	
8:00	8:32	
9:00	9:32	
10:00	10:30	
11:00	11:30	
12:00	12:30	
1:00	1:30	
2:00	2:31	
3:00	3:31	
4:00	4:31	
5:00	5:31	
6:00	6:31	
7:00	7:31	
8:00	8:31	
9:00	9:31	

233 WEEKDAYS/WESTBOUND

1 Loyola at Wentworth	2 Loyola at Jonny Morris	3 Manor at Susquehanna	To Route/Garage
7:34	7:44	7:54	
8:34	8:44	8:54	
9:34	9:43	9:53	
10:32	10:41	10:51	
11:32	11:41	11:51	
12:32	12:41	12:51	
1:32	1:41	1:51	
2:33	2:42	2:52	
3:33	3:42	3:52	
4:33	4:42	4:52	
5:33	5:42	5:52	
6:33	6:42	6:52	
7:33	7:42	7:52	
8:33	8:42	8:52	
9:33	9:42	9:52	G

233 SATURDAYS/EASTBOUND

3 Manor at Susquehanna	1 Loyola at Wentworth	To Route/Garage
7:00	7:24	
8:00	8:24	
9:00	9:24	
10:00	10:25	
11:00	11:25	
12:00	12:25	
1:00	1:25	
2:00	2:26	
3:00	3:26	
4:00	4:26	
5:00	5:26	
6:00	6:26	

233 SATURDAYS/WESTBOUND

1 Loyola at Wentworth	2 Loyola at Jonny Morris	3 Manor at Susquehanna	To Route/Garage
7:30	7:38	7:48	
8:30	8:38	8:48	
9:30	9:38	9:48	
10:30	10:38	10:48	
11:30	11:38	11:48	
12:30	12:38	12:48	
1:30	1:38	1:48	
2:30	2:38	2:48	
3:30	3:38	3:48	
4:30	4:38	4:48	
5:30	5:38	5:48	
6:30	6:38	6:48	G

233 SUNDAYS/EASTBOUND

3 Manor at Susquehanna	1 Loyola at Wentworth	To Route/Garage
8:00	8:24	
9:00	9:24	
10:00	10:25	
11:00	11:25	
12:00	12:25	
1:00	1:25	
2:00	2:25	
3:00	3:25	
4:00	4:25	
5:00	5:25	
6:00	6:25	

233 SUNDAYS/WESTBOUND

1 Loyola at Wentworth	2 Loyola at Jonny Morris	3 Manor at Susquehanna	To Route/Garage
8:30	8:38	8:48	
9:30	9:38	9:48	
10:30	10:38	10:48	
11:30	11:38	11:48	
12:30	12:38	12:48	
1:30	1:38	1:48	
2:30	2:38	2:48	
3:30	3:38	3:48	
4:30	4:38	4:48	
5:30	5:38	5:48	
6:30	6:38	6:48	G

237

Northeast Feeder



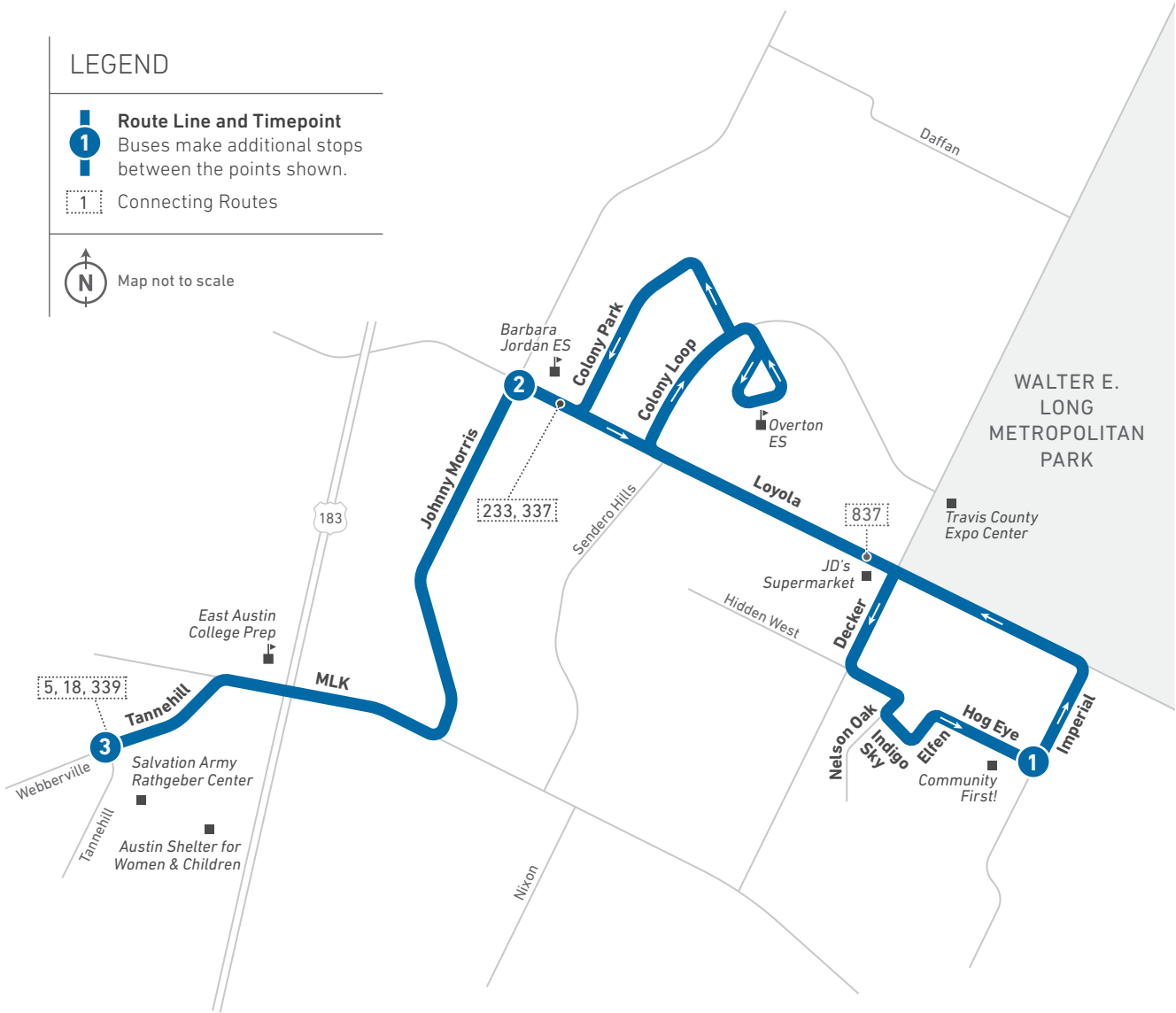
LOCAL

LEGEND

- Route Line and Timepoint**
- 1** Buses make additional stops between the points shown.
- 1** Connecting Routes



Map not to scale



Scan the QR code to see an online version of this route map.

DESTINATIONS

- Community First!
- JD's Supermarket
- Travis County Expo Center
- Overton Elementary School
- Barbara Jordan Elementary School
- East Austin College Prep
- Salvation Army Rathgeber Center
- Austin Shelter for Women & Children

NOTES

Westbound trips continue as Route 5 at Tannehill/ Webberville.

237 WEEKDAYS / WESTBOUND

1 Community First!	2 Loyola at Johnny Morris	3 Tannehill at Webberville	To Route/Garage
7:15	7:30	7:40	5
8:15	8:30	8:40	5
9:15	9:30	9:40	5
10:15	10:30	10:40	5
11:15	11:30	11:40	5
12:15	12:30	12:40	5
1:15	1:30	1:40	5
2:15	2:30	2:40	5
3:15	3:30	3:40	5
4:15	4:30	4:40	5
5:15	5:30	5:40	5
6:15	6:30	6:40	5
7:15	7:30	7:40	5
8:15	8:30	8:40	5
9:15	9:30	9:40	5
10:15	10:30	10:40	G

237 WEEKDAYS / EASTBOUND

3 Tannehill at Webberville	2 Loyola at Johnny Morris	1 Community First!	To Route/Garage
6:48	7:00	7:10	
7:48	8:00	8:10	
8:48	9:00	9:10	
9:48	9:58	10:08	
10:48	10:58	11:08	
11:48	11:58	12:08	
12:48	12:58	1:08	
1:48	1:58	2:08	
2:48	2:58	3:08	
3:48	3:59	4:09	
4:48	4:59	5:09	
5:48	5:59	6:09	
6:48	6:58	7:08	
7:48	7:58	8:08	
8:48	8:58	9:08	
9:48	9:58	10:08	

237 SATURDAYS / WESTBOUND

1 Community First!	2 Loyola at Johnny Morris	3 Tannehill at Webberville	To Route/Garage
7:05	7:16	7:30	5
8:05	8:16	8:30	5
9:05	9:16	9:30	5
10:05	10:17	10:33	5
11:05	11:17	11:33	5
12:05	12:17	12:33	5
1:05	1:17	1:33	5
2:05	2:17	2:33	5
3:05	3:17	3:33	5
4:05	4:17	4:33	5
5:05	5:17	5:33	5
6:05	6:17	6:33	5
7:05	7:17	7:33	5
8:05	8:17	8:33	5
9:05	9:17	9:33	5

237 SATURDAYS / EASTBOUND

3 Tannehill at Webberville	2 Loyola at Johnny Morris	1 Community First!	To Route/Garage
7:40	7:50	7:55	
8:40	8:50	8:55	
9:40	9:50	9:55	
10:40	10:50	10:57	
11:40	11:50	11:57	
12:40	12:50	12:57	
1:40	1:50	1:57	
2:40	2:50	2:57	
3:40	3:50	3:57	
4:40	4:50	4:57	
5:40	5:50	5:57	
6:40	6:50	6:57	
7:40	7:50	7:57	
8:40	8:50	8:57	

237 SUNDAYS / WESTBOUND

1 Community First!	2 Loyola at Johnny Morris	3 Tannehill at Webberville	To Route/Garage
8:05	8:16	8:30	5
9:05	9:16	9:30	5
10:05	10:17	10:33	5
11:05	11:17	11:33	5
12:05	12:17	12:33	5
1:05	1:17	1:33	5
2:05	2:17	2:33	5
3:05	3:17	3:33	5
4:05	4:17	4:33	5
5:05	5:17	5:33	5
6:05	6:17	6:33	5
7:05	7:17	7:33	5
8:05	8:17	8:33	5

237 SUNDAYS / EASTBOUND

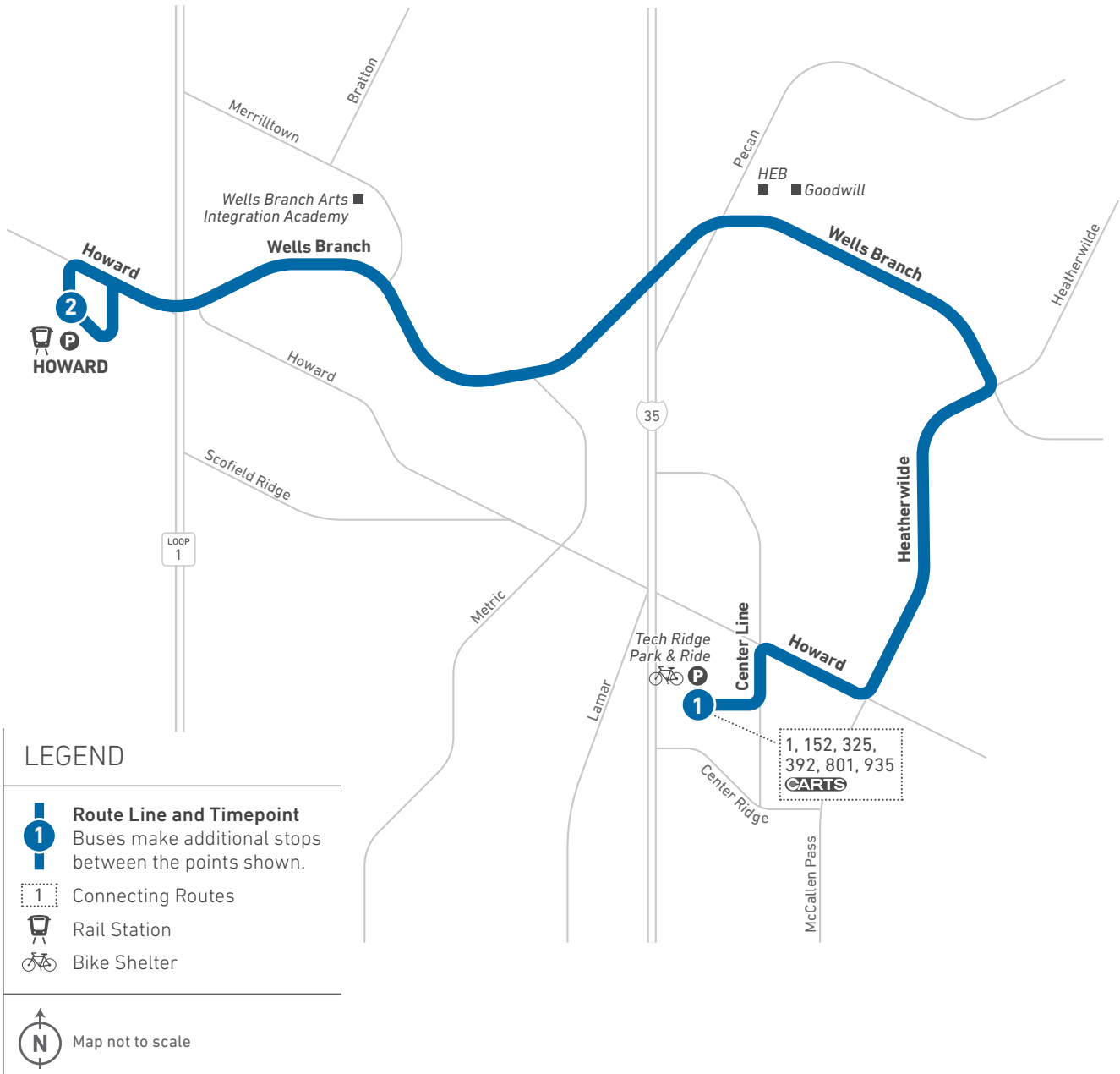
3 Tannehill at Webberville	2 Loyola at Johnny Morris	1 Community First!	To Route/Garage
7:40	7:50	7:55	
8:40	8:50	8:55	
9:40	9:50	9:55	
10:40	10:50	10:57	
11:40	11:50	11:57	
12:40	12:50	12:57	
1:40	1:50	1:57	
2:40	2:50	2:57	
3:40	3:50	3:57	
4:40	4:50	4:57	
5:40	5:50	5:57	
6:40	6:50	6:57	
7:40	7:50	7:57	

243

Wells Branch



LOCAL



LEGEND

- Route Line and Timepoint**
Buses make additional stops between the points shown.
- Connecting Routes
- Rail Station
- Bike Shelter

Map not to scale



Scan the QR code to see an online version of this route map.

DESTINATIONS

- Tech Ridge Park & Ride
- HEB
- Goodwill
- Wells Branch Arts Integration Academy
- Howard Station

NOTES

Eastbound trips continue as Route 392 at Tech Ridge Park & Ride.

243 WEEKDAYS / WESTBOUND

1 Tech Ridge Park & Ride (Bay E)	2 Howard Station (Bus Stop)	To Route/Garage
5:40	5:59	
6:15	6:36	
6:50	7:11	
7:25	7:46	
8:00	8:21	
8:35	8:56	
9:10	9:31	
9:45	10:06	
10:20	10:41	
10:55	11:16	
11:30	11:51	
12:05	12:26	
12:40	1:01	
1:15	1:36	
1:50	2:11	
2:25	2:46	
2:55	3:16	
3:30	3:51	
3:57	4:25	
4:27	4:55	
5:02	5:23	
5:32	5:53	
6:02	6:23	
6:32	6:53	
7:05	7:26	
7:40	8:01	
8:15	8:36	
8:50	9:11	
9:25	9:46	
10:05	10:26	
11:20	11:41	G

243 WEEKDAYS / EASTBOUND

2 Howard Station (Bus Stop)	1 Tech Ridge Park & Ride (Bay E)	To Route/Garage
4:55	5:15	392
5:30	5:50	392
6:05	6:27	392
6:40	7:02	392
7:15	7:37	392
7:50	8:12	392
8:25	8:47	392
9:00	9:20	392
9:35	9:55	392
10:10	10:30	392
10:45	11:05	392
11:20	11:40	392
11:55	12:15	392
12:30	12:50	392
1:05	1:25	392
1:40	2:00	392
2:15	2:35	392
2:50	3:10	392
3:25	3:51	392
3:57	4:23	392
4:29	4:55	392
4:59	5:25	392
5:27	5:53	392
5:57	6:19	392
6:27	6:49	392
7:02	7:24	G
7:37	7:55	392
8:12	8:30	392
8:47	9:05	392
9:22	9:40	392
9:57	10:15	392
10:30	10:48	392

243 SATURDAYS / WESTBOUND

1 Tech Ridge Park & Ride (Bay E)	2 Howard Station (Bus Stop)	To Route/Garage
6:55	7:13	
7:25	7:43	
7:55	8:13	
8:25	8:43	
8:55	9:13	
9:25	9:44	
9:55	10:14	
10:25	10:44	
10:55	11:14	
11:25	11:44	
11:55	12:14	
12:25	12:44	
12:55	1:14	
1:25	1:44	
1:55	2:15	
2:25	2:45	
2:55	3:15	
3:25	3:45	
3:55	4:15	
4:25	4:45	
4:55	5:15	

243 SATURDAYS / EASTBOUND

2 Howard Station (Bus Stop)	1 Tech Ridge Park & Ride (Bay E)	To Route/Garage
6:00	6:18	392
6:30	6:48	392
7:00	7:18	392
7:30	7:48	392
8:00	8:18	392
8:30	8:48	392
9:00	9:18	392
9:30	9:48	392
10:00	10:18	392
10:30	10:48	392
11:00	11:18	392
11:30	11:48	392
12:00	12:18	392
12:30	12:48	392
1:00	1:18	392
1:30	1:48	392
2:00	2:18	392
2:30	2:48	392
3:00	3:18	392
3:30	3:48	392
4:00	4:18	392

243 SATURDAYS/WESTBOUND

1 Tech Ridge Park & Ride (Bay E)	2 Howard Station (Bus Stop)	To Route/Garage
5:25	5:45	
5:55	6:15	
6:25	6:45	
6:55	7:15	
7:25	7:43	
7:55	8:13	
8:25	8:43	
8:55	9:13	
9:25	9:43	
9:55	10:13	G
10:25	10:43	G

243 SATURDAYS/EASTBOUND

2 Howard Station (Bus Stop)	1 Tech Ridge Park & Ride (Bay E)	To Route/Garage
4:30	4:48	392
5:00	5:18	392
5:30	5:48	392
6:00	6:18	392
6:30	6:48	392
7:00	7:18	392
7:30	7:48	392
8:00	8:18	392
8:30	8:48	392
9:00	9:18	392
9:30	9:48	392
10:00	10:18	392

243 SUNDAYS/WESTBOUND

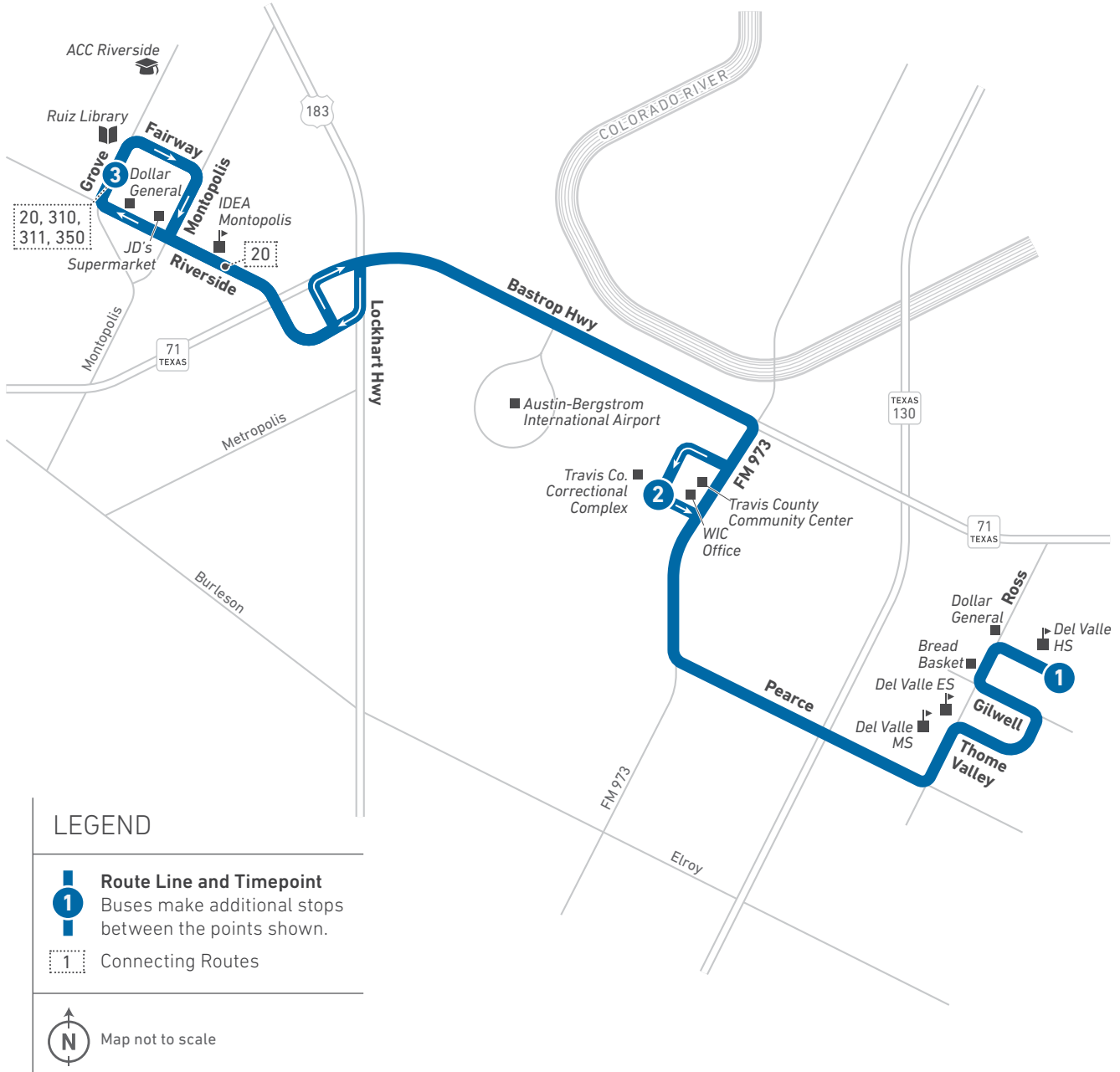
1 Tech Ridge Park & Ride (Bay E)	2 Howard Station (Bus Stop)	To Route/Garage
6:55	7:13	
7:25	7:43	
7:55	8:13	
8:25	8:43	
8:55	9:13	
9:25	9:44	
9:55	10:14	
10:25	10:44	
10:55	11:14	
11:25	11:44	
11:55	12:14	
12:25	12:44	
12:55	1:14	
1:25	1:44	
1:55	2:15	
2:25	2:45	
2:55	3:15	
3:25	3:45	
3:55	4:15	
4:25	4:45	
4:55	5:15	
5:25	5:45	
5:55	6:15	
6:25	6:45	
6:55	7:15	
7:25	7:43	
7:55	8:13	
8:25	8:43	
8:55	9:13	
9:25	9:43	
9:55	10:13	G
10:25	10:43	G

243 SUNDAYS/EASTBOUND

2 Howard Station (Bus Stop)	1 Tech Ridge Park & Ride (Bay E)	To Route/Garage
6:00	6:18	392
6:30	6:48	392
7:00	7:18	392
7:30	7:48	392
8:00	8:18	392
8:30	8:48	392
9:00	9:18	392
9:30	9:48	392
10:00	10:18	392
10:30	10:48	392
11:00	11:18	392
11:30	11:48	392
12:00	12:18	392
12:30	12:48	392
1:00	1:18	392
1:30	1:48	392
2:00	2:18	392
2:30	2:48	392
3:00	3:18	392
3:30	3:48	392
4:00	4:18	392
4:30	4:48	392
5:00	5:18	392
5:30	5:48	392
6:00	6:18	392
6:30	6:48	392
7:00	7:18	392
7:30	7:48	392
8:00	8:18	392
8:30	8:48	392
9:00	9:18	392
9:30	9:48	392
10:00	10:18	392

271

Del Valle Feeder



LEGEND

1 Route Line and Timepoint
Buses make additional stops between the points shown.

1 Connecting Routes

N Map not to scale



Scan the QR code to see an online version of this route map.

DESTINATIONS

- Del Valle High School
- Dollar General (Ross, Riverside)
- Bread Basket
- Del Valle Elementary School
- Del Valle Middle School
- Travis County Community Center
- WIC Office
- Travis County Correctional Complex
- Austin-Bergstrom International Airport
- IDEA Montopolis
- JD's Supermarket
- ACC Riverside
- Ruiz Library

271 WEEKDAYS/WESTBOUND

271 WEEKDAYS/EASTBOUND

1 Del Valle High School	2 Travis County Correctional Complex	3 Grove at Riverside	To Route/Garage	3 Grove at Riverside	2 Travis County Correctional Complex	1 Del Valle High School	To Route/Garage
5:05	5:23	5:42		5:50	6:09	6:27	
5:35	5:53	6:12		6:20	6:39	6:57	
—	6:15	6:36		6:50	7:10	7:29	
6:05	6:23	6:42		7:30	7:48	8:05	
6:35	6:54	7:14		8:00	8:18	8:35	
—	7:15	7:36	G	8:30	8:48	9:05	
7:10	7:29	7:49		9:00	9:18	9:35	
7:40	7:59	8:19		9:30	9:48	10:05	
8:10	8:29	8:49		10:00	10:18	10:35	
8:40	8:59	9:19		10:30	10:48	11:05	
—	9:20	9:41	G	11:00	11:18	11:35	
9:10	9:29	9:48		11:30	11:48	12:05	
9:40	9:59	10:18		12:00	12:18	12:35	
10:10	10:29	10:48		12:30	12:48	1:05	
10:40	10:59	11:18		1:00	1:18	1:35	
11:10	11:29	11:48		1:30	1:48	2:05	
11:40	11:59	12:18		2:00	2:18	2:35	
12:10	12:29	12:48		2:30	2:48	3:05	
12:40	12:59	1:18		3:00	3:18	3:35	
1:10	1:29	1:48		3:30	3:50	4:05	
1:40	1:59	2:18		4:00	4:20	4:35	
2:10	2:29	2:48		4:30	4:50	5:05	
2:40	2:59	3:18		5:00	5:17	5:32	
3:10	3:29	3:49		5:30	5:47	6:02	
3:40	3:59	4:19		6:00	6:17	6:32	
4:10	4:29	4:49		6:30	6:47	7:02	
4:40	4:59	5:19		7:00	7:17	7:32	
5:10	5:29	5:49		7:30	7:47	8:02	
5:40	5:59	6:19		8:00	8:17	8:32	
6:10	6:29	6:49		8:30	8:47	9:02	
6:40	6:59	7:19		9:00	9:17	9:32	
7:10	7:29	7:48		9:30	9:47	10:02	G
7:40	7:59	8:18					
8:10	8:29	8:48					
8:40	8:59	9:18					
9:10	9:29	9:48	G				
9:40	9:59	10:18	G				

271 SATURDAYS/WESTBOUND

271 SATURDAYS/EASTBOUND

1 Del Valle High School	2 Travis County Correctional Complex	3 Grove at Riverside	To Route/Garage	3 Grove at Riverside	2 Travis County Correctional Complex	1 Del Valle High School	To Route/Garage
6:00	6:18	6:37		6:00	6:18	6:37	
6:45	7:03	7:22		6:45	7:03	7:22	
7:30	7:48	8:07		7:30	7:48	8:07	
8:15	8:33	8:52		8:15	8:33	8:52	
9:00	9:19	9:39		9:00	9:19	9:39	
9:45	10:04	10:24		9:45	10:04	10:24	
10:30	10:49	11:09		10:30	10:49	11:09	
11:15	11:34	11:54		11:15	11:34	11:54	
12:00	12:19	12:39		12:00	12:19	12:39	
12:45	1:04	1:24		12:45	1:04	1:24	
1:30	1:49	2:09		1:30	1:49	2:09	
2:15	2:34	2:54		2:15	2:34	2:54	
3:00	3:19	3:39		3:00	3:19	3:39	
3:45	4:04	4:24		3:45	4:04	4:24	
4:30	4:49	5:09		4:30	4:49	5:09	
5:15	5:34	5:54		5:15	5:34	5:54	
6:00	6:19	6:39		6:00	6:19	6:39	

271 SATURDAYS/WESTBOUND

1 Del Valle High School	2 Travis County Correctional Complex	3 Grove at Riverside	To Route/Garage
6:45	7:04	7:24	
7:30	7:48	8:07	
8:15	8:33	8:52	
9:00	9:18	9:37	G
9:45	10:03	10:22	G

271 SATURDAYS/EASTBOUND

3 Grove at Riverside	2 Travis County Correctional Complex	1 Del Valle High School	To Route/Garage
6:45	7:04	7:24	
7:30	7:47	8:06	
8:15	8:32	8:51	
9:00	9:17	9:36	

271 SUNDAYS/WESTBOUND

1 Del Valle High School	2 Travis County Correctional Complex	3 Grove at Riverside	To Route/Garage
6:45	7:03	7:22	
7:30	7:48	8:07	
8:15	8:33	8:52	
9:00	9:19	9:39	
9:45	10:04	10:24	
10:30	10:49	11:09	
11:15	11:34	11:54	
12:00	12:19	12:39	
12:45	1:04	1:24	
1:30	1:49	2:09	
2:15	2:34	2:54	
3:00	3:19	3:39	
3:45	4:04	4:24	
4:30	4:49	5:09	
5:15	5:34	5:54	
6:00	6:19	6:39	
6:45	7:04	7:24	
7:30	7:48	8:07	
8:15	8:33	8:52	
9:00	9:18	9:37	G
9:45	10:03	10:22	G

271 SUNDAYS/EASTBOUND

3 Grove at Riverside	2 Travis County Correctional Complex	1 Del Valle High School	To Route/Garage
6:00	6:18	6:37	
6:45	7:03	7:22	
7:30	7:48	8:07	
8:15	8:33	8:52	
9:00	9:19	9:39	
9:45	10:04	10:24	
10:30	10:49	11:09	
11:15	11:34	11:54	
12:00	12:19	12:39	
12:45	1:04	1:24	
1:30	1:49	2:09	
2:15	2:34	2:54	
3:00	3:19	3:39	
3:45	4:04	4:24	
4:30	4:49	5:09	
5:15	5:34	5:54	
6:00	6:19	6:39	
6:45	7:04	7:24	
7:30	7:47	8:06	
8:15	8:32	8:51	
9:00	9:17	9:36	

300

Springdale/Oltorf (HIGH-FREQUENCY ROUTE)

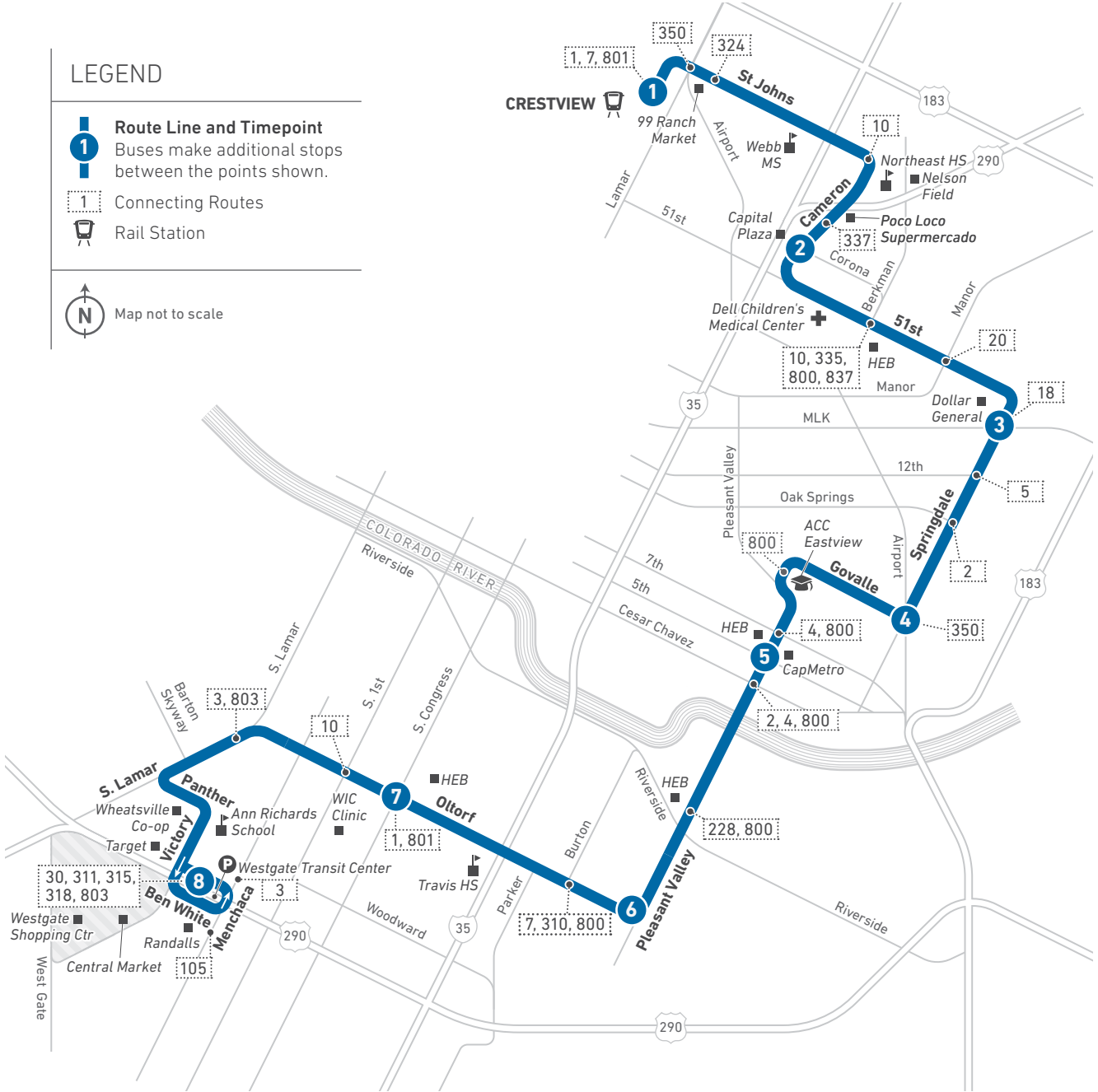
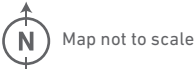


LEGEND

1 Route Line and Timepoint
Buses make additional stops between the points shown.

1 Connecting Routes

Rail Station



Scan the QR code to see an online version of this route map.

DESTINATIONS

- Crestview Station
- 99 Ranch Market
- Webb Middle School
- Northeast Early College High School
- Nelson Field
- Poco Loco Supermercado
- Capital Plaza
- Dell Children's Medical Center
- Dollar General
- ACC Eastview
- HEB (Mueller, 7th Street, Riverside, S. Congress)
- CapMetro
- Travis High School
- South Austin WIC
- Wheatsville Co-op
- Ann Richards School
- Target
- Westgate Shopping Center
- Central Market
- Randalls
- Westgate Transit Center

NOTES

Certain trips layover at St. Johns at Lamar before arriving to Crestview Station. These trips are outlined in the schedule with a **dashed box**.

300 SATURDAYS/SOUTHBOUND

300 SATURDAY/NORTHBOUND

1 Crestview Station (Bus Stop)	2 Cameron at Corona	3 Springdale at MLK	4 Springdale at Airport	5 Pleasant Valley at 5th	6 Oltorf at Pleasant Valley	7 Oltorf at Euclid	8 Westgate Transit Center (Bay B)	To Route/Garage	8 Westgate Transit Center (Bay B)	7 Oltorf at S. Congress	6 Oltorf at Pleasant Valley	5 Pleasant Valley at 5th	4 Springdale at Airport	3 Springdale at MLK	2 Cameron at Corona	1 Crestview Station (Bus Stop)	To Route/Garage
5:52	6:08	6:20	6:26	6:35	6:46	6:53	7:08		5:55	6:08	6:16	6:27	6:34	6:42	6:52	7:06	
6:22	6:38	6:50	6:56	7:05	7:16	7:23	7:38		6:25	6:38	6:46	6:57	7:04	7:12	7:22	7:36	
6:52	7:08	7:20	7:26	7:35	7:46	7:53	8:08		6:55	7:08	7:16	7:27	7:34	7:42	7:52	8:06	
7:06	7:22	7:35	7:41	7:50	8:03	8:10	8:26		7:10	7:23	7:31	7:42	7:49	7:57	8:07	8:21	
7:21	7:37	7:50	7:56	8:05	8:18	8:25	8:41		7:25	7:38	7:46	7:57	8:04	8:12	8:22	8:36	
7:36	7:52	8:05	8:11	8:20	8:33	8:40	8:56		7:37	7:51	8:00	8:12	8:20	8:28	8:40	8:56	
7:51	8:07	8:20	8:26	8:35	8:48	8:55	9:11		7:52	8:06	8:15	8:27	8:35	8:43	8:55	9:11	
8:06	8:22	8:35	8:41	8:50	9:03	9:10	9:26		8:07	8:21	8:30	8:42	8:50	8:58	9:10	9:26	
8:21	8:37	8:50	8:56	9:05	9:18	9:25	9:41		8:22	8:36	8:45	8:57	9:05	9:13	9:25	9:41	
8:36	8:52	9:05	9:11	9:20	9:33	9:40	9:56		8:37	8:51	9:00	9:12	9:20	9:28	9:40	9:56	
8:51	9:07	9:20	9:26	9:35	9:48	9:55	10:11		8:52	9:06	9:15	9:27	9:35	9:43	9:55	10:11	
9:06	9:22	9:35	9:41	9:50	10:03	10:10	10:26		9:07	9:21	9:30	9:42	9:50	9:58	10:10	10:26	
9:21	9:37	9:50	9:56	10:05	10:18	10:25	10:41		9:22	9:36	9:45	9:57	10:05	10:13	10:25	10:41	
9:36	9:52	10:05	10:11	10:20	10:33	10:40	10:56		9:37	9:51	10:00	10:12	10:20	10:28	10:40	10:56	
9:51	10:07	10:20	10:26	10:35	10:48	10:55	11:11		9:52	10:06	10:15	10:27	10:35	10:43	10:55	11:11	
10:06	10:22	10:35	10:41	10:50	11:03	11:10	11:26		10:07	10:21	10:30	10:42	10:50	10:58	11:10	11:26	
10:21	10:37	10:50	10:56	11:05	11:18	11:25	11:41		10:22	10:36	10:45	10:57	11:05	11:13	11:25	11:41	
10:36	10:52	11:05	11:11	11:20	11:33	11:40	11:56		10:37	10:51	11:00	11:12	11:20	11:28	11:40	11:56	
10:51	11:07	11:20	11:26	11:35	11:48	11:55	12:11		10:52	11:06	11:15	11:27	11:35	11:43	11:55	12:11	
11:04	11:21	11:35	11:41	11:50	12:03	12:11	12:27		11:07	11:21	11:30	11:42	11:50	11:58	12:10	12:26	
11:19	11:36	11:50	11:56	12:05	12:18	12:26	12:42		11:22	11:36	11:45	11:57	12:05	12:13	12:25	12:41	
11:34	11:51	12:05	12:11	12:20	12:33	12:41	12:57		11:37	11:51	12:00	12:12	12:20	12:28	12:40	12:56	
11:49	12:06	12:20	12:26	12:35	12:48	12:56	1:12		11:52	12:06	12:15	12:27	12:35	12:43	12:55	1:11	
12:04	12:21	12:35	12:41	12:50	1:03	1:11	1:27		12:07	12:21	12:30	12:42	12:50	12:58	1:10	1:26	
12:19	12:36	12:50	12:56	1:05	1:18	1:26	1:42		12:22	12:36	12:45	12:57	1:05	1:13	1:25	1:41	
12:34	12:51	1:05	1:11	1:20	1:33	1:41	1:57		12:37	12:51	1:00	1:12	1:20	1:28	1:40	1:56	
12:49	1:06	1:20	1:26	1:35	1:48	1:56	2:12		12:52	1:06	1:15	1:27	1:35	1:43	1:55	2:11	
1:04	1:21	1:35	1:41	1:50	2:03	2:11	2:27		1:07	1:21	1:30	1:42	1:50	1:58	2:10	2:26	
1:19	1:36	1:50	1:56	2:05	2:18	2:26	2:42		1:22	1:36	1:45	1:57	2:05	2:13	2:25	2:41	
1:34	1:51	2:05	2:11	2:20	2:33	2:41	2:57		1:37	1:51	2:00	2:12	2:20	2:28	2:40	2:56	
1:49	2:06	2:20	2:26	2:35	2:48	2:56	3:12		1:52	2:06	2:15	2:27	2:35	2:43	2:55	3:11	
2:04	2:21	2:35	2:41	2:50	3:03	3:11	3:27		2:07	2:21	2:30	2:42	2:50	2:58	3:10	3:26	
2:19	2:36	2:50	2:56	3:05	3:18	3:26	3:42		2:22	2:36	2:45	2:57	3:05	3:13	3:25	3:41	
2:34	2:51	3:05	3:11	3:20	3:33	3:41	3:57		2:37	2:51	3:00	3:12	3:20	3:28	3:40	3:56	
2:49	3:06	3:20	3:26	3:35	3:48	3:56	4:12		2:52	3:06	3:15	3:27	3:35	3:43	3:55	4:11	
3:04	3:21	3:35	3:41	3:50	4:03	4:11	4:27		3:07	3:21	3:30	3:42	3:50	3:58	4:10	4:26	
3:19	3:36	3:50	3:56	4:05	4:18	4:26	4:42		3:22	3:36	3:45	3:57	4:05	4:13	4:25	4:41	
3:34	3:51	4:05	4:11	4:20	4:33	4:41	4:57		3:37	3:51	4:00	4:12	4:20	4:28	4:40	4:56	
3:49	4:06	4:20	4:26	4:35	4:48	4:56	5:12		3:52	4:06	4:15	4:27	4:35	4:43	4:55	5:11	
4:04	4:21	4:35	4:41	4:50	5:03	5:11	5:27		4:07	4:21	4:30	4:42	4:50	4:58	5:10	5:26	
4:19	4:36	4:50	4:56	5:05	5:18	5:26	5:42		4:22	4:36	4:45	4:57	5:05	5:13	5:25	5:41	
4:34	4:51	5:05	5:11	5:20	5:33	5:41	5:57		4:37	4:51	5:00	5:12	5:20	5:28	5:40	5:56	
4:49	5:06	5:20	5:26	5:35	5:48	5:56	6:12		4:52	5:06	5:15	5:27	5:35	5:43	5:55	6:11	
5:04	5:21	5:35	5:41	5:50	6:03	6:11	6:27		5:07	5:21	5:30	5:42	5:50	5:58	6:10	6:26	
5:19	5:36	5:50	5:56	6:05	6:18	6:26	6:42		5:22	5:36	5:45	5:57	6:05	6:13	6:25	6:41	
5:38	5:54	6:06	6:12	6:20	6:32	6:39	6:54		5:37	5:51	6:00	6:12	6:20	6:28	6:40	6:56	
5:53	6:09	6:21	6:27	6:35	6:47	6:54	7:09		5:52	6:06	6:15	6:27	6:35	6:43	6:55	7:11	
6:08	6:24	6:36	6:42	6:50	7:02	7:09	7:24		6:07	6:21	6:30	6:42	6:50	6:58	7:10	7:26	G
6:23	6:39	6:51	6:57	7:05	7:17	7:24	7:39		6:22	6:36	6:45	6:57	7:05	7:13	7:25	7:41	
6:38	6:54	7:06	7:12	7:20	7:32	7:39	7:54	G	6:39	6:53	7:01	7:12	7:19	7:26	7:37	7:52	
6:53	7:09	7:21	7:27	7:35	7:47	7:54	8:09		6:54	7:08	7:16	7:27	7:34	7:41	7:52	8:07	
7:08	7:24	7:36	7:42	7:50	8:02	8:09	8:24	G	7:09	7:23	7:31	7:42	7:49	7:56	8:07	8:22	G
7:28	7:44	7:56	8:02	8:10	8:22	8:29	8:44		7:24	7:38	7:46	7:57	8:04	8:11	8:22	8:37	
7:48	8:04	8:16	8:22	8:30	8:42	8:49	9:04		7:44	7:58	8:06	8:17	8:24	8:31	8:42	8:57	
8:08	8:24	8:36	8:42	8:50	9:02	9:09	9:24	G	8:04	8:18	8:26	8:37	8:44	8:51	9:02	9:17	G
8:28	8:44	8:56	9:02	9:10	9:22	9:29	9:44		8:24	8:38	8:46	8:57	9:04	9:11	9:22	9:37	
8:48	9:04	9:16	9:22	9:30	9:42	9:49	10:04		8:54	9:08	9:16	9:27	9:34	9:41	9:52	—	
9:18	9:34	9:46	9:52	10:00	10:12	10:19	10:34		9:24	9:38	9:46	9:57	10:04	10:11	10:22	—	
9:48	10:04	10:16	10:22	10:30	10:4												

300 SUNDAYS/SOUTHBOUND

300 SUNDAYS/NORTHBOUND

1	2	3	4	5	6	7	8	To Route/Garage	8	7	6	5	4	3	2	1	To Route/Garage
Crestview Station (Bus Stop)	Cameron at Corona	Springdale at MLK	Springdale at Airport	Pleasant Valley at 5th	Oltorf at Pleasant Valley	Oltorf at Euclid	Westgate Transit Center (Bay B)		Westgate Transit Center (Bay B)	Oltorf at S. Congress	Oltorf at Pleasant Valley	Pleasant Valley at 5th	Springdale at Airport	Springdale at MLK	Cameron at Corona	Crestview Station (Bus Stop)	
5:45	6:00	6:12	6:17	6:25	6:36	6:44	6:57		6:04	6:17	6:24	6:35	6:42	6:49	6:59	7:14	
6:15	6:30	6:42	6:47	6:55	7:06	7:14	7:27		6:34	6:47	6:54	7:05	7:12	7:19	7:29	7:44	
6:30	6:45	6:57	7:02	7:10	7:21	7:29	7:42		6:49	7:02	7:09	7:20	7:27	7:34	7:44	7:59	
6:45	7:00	7:12	7:17	7:25	7:36	7:44	7:57		7:04	7:17	7:24	7:35	7:42	7:49	7:59	8:14	
7:00	7:15	7:27	7:32	7:40	7:51	7:59	8:12		7:19	7:32	7:39	7:50	7:57	8:04	8:14	8:29	
7:15	7:30	7:42	7:47	7:55	8:06	8:14	8:27		7:34	7:47	7:54	8:05	8:12	8:19	8:29	8:44	
7:30	7:45	7:57	8:02	8:10	8:21	8:29	8:42		7:49	8:02	8:09	8:20	8:27	8:34	8:44	8:59	
7:45	8:00	8:12	8:17	8:25	8:36	8:44	8:57		8:04	8:17	8:24	8:35	8:42	8:49	8:59	9:14	
8:00	8:15	8:27	8:32	8:40	8:51	8:59	9:12		8:19	8:32	8:39	8:50	8:57	9:04	9:14	9:29	
8:10	8:26	8:40	8:46	8:55	9:08	9:16	9:29		8:31	8:45	8:53	9:05	9:12	9:19	9:31	9:46	
8:25	8:41	8:55	9:01	9:10	9:23	9:31	9:44		8:46	9:00	9:08	9:20	9:27	9:34	9:46	10:01	
8:40	8:56	9:10	9:16	9:25	9:38	9:46	9:59		9:01	9:15	9:23	9:35	9:42	9:49	10:01	10:16	
8:55	9:11	9:25	9:31	9:40	9:53	10:01	10:14		9:16	9:30	9:38	9:50	9:57	10:04	10:16	10:31	
9:10	9:26	9:40	9:46	9:55	10:08	10:16	10:29		9:31	9:45	9:53	10:05	10:12	10:19	10:31	10:46	
9:25	9:41	9:55	10:01	10:10	10:23	10:31	10:44		9:46	10:00	10:08	10:20	10:27	10:34	10:46	11:01	
9:40	9:56	10:10	10:16	10:25	10:38	10:46	10:59		10:01	10:15	10:23	10:35	10:42	10:49	11:01	11:16	
9:55	10:11	10:25	10:31	10:40	10:53	11:01	11:14		10:16	10:30	10:38	10:50	10:57	11:04	11:16	11:31	
10:10	10:26	10:40	10:46	10:55	11:08	11:16	11:29		10:31	10:45	10:53	11:05	11:12	11:19	11:31	11:46	
10:25	10:41	10:55	11:01	11:10	11:23	11:31	11:44		10:46	11:00	11:08	11:20	11:27	11:34	11:46	12:01	
10:40	10:56	11:10	11:16	11:25	11:38	11:46	11:59		11:01	11:15	11:23	11:35	11:42	11:49	12:01	12:16	
10:55	11:11	11:25	11:31	11:40	11:53	12:01	12:14		11:16	11:30	11:38	11:50	11:57	12:04	12:16	12:31	
11:08	11:26	11:40	11:46	11:55	12:08	12:16	12:30		11:30	11:44	11:53	12:05	12:13	12:20	12:32	12:47	
11:23	11:41	11:55	12:01	12:10	12:23	12:31	12:45		11:45	11:59	12:08	12:20	12:28	12:35	12:47	1:02	
11:38	11:56	12:10	12:16	12:25	12:38	12:46	1:00		12:00	12:14	12:23	12:35	12:43	12:50	1:02	1:17	
11:53	12:11	12:25	12:31	12:40	12:53	1:01	1:15		12:15	12:29	12:38	12:50	12:58	1:05	1:17	1:32	
12:08	12:26	12:40	12:46	12:55	1:08	1:16	1:30		12:30	12:44	12:53	1:05	1:13	1:20	1:32	1:47	
12:23	12:41	12:55	1:01	1:10	1:23	1:31	1:45		12:45	12:59	1:08	1:20	1:28	1:35	1:47	2:02	
12:38	12:56	1:10	1:16	1:25	1:38	1:46	2:00		1:00	1:14	1:23	1:35	1:43	1:50	2:02	2:17	
12:53	1:11	1:25	1:31	1:40	1:53	2:01	2:15		1:15	1:29	1:38	1:50	1:58	2:05	2:17	2:32	
1:08	1:26	1:40	1:46	1:55	2:08	2:16	2:30		1:30	1:44	1:53	2:05	2:13	2:20	2:32	2:47	
1:23	1:41	1:55	2:01	2:10	2:23	2:31	2:45		1:45	1:59	2:08	2:20	2:28	2:35	2:47	3:02	
1:38	1:56	2:10	2:16	2:25	2:38	2:46	3:00		2:00	2:14	2:23	2:35	2:43	2:50	3:02	3:17	
1:53	2:11	2:25	2:31	2:40	2:53	3:01	3:15		2:15	2:29	2:38	2:50	2:58	3:05	3:17	3:32	
2:08	2:26	2:40	2:46	2:55	3:08	3:16	3:30		2:30	2:44	2:53	3:05	3:13	3:20	3:32	3:47	
2:23	2:41	2:55	3:01	3:10	3:23	3:31	3:45		2:45	2:59	3:08	3:20	3:28	3:35	3:47	4:02	
2:38	2:56	3:10	3:16	3:25	3:38	3:46	4:00		3:00	3:14	3:23	3:35	3:43	3:50	4:02	4:17	
2:53	3:11	3:25	3:31	3:40	3:53	4:01	4:15		3:15	3:29	3:38	3:50	3:58	4:05	4:17	4:32	
3:08	3:26	3:40	3:46	3:55	4:08	4:16	4:30		3:30	3:44	3:53	4:05	4:13	4:20	4:32	4:47	
3:23	3:41	3:55	4:01	4:10	4:23	4:31	4:45		3:45	3:59	4:08	4:20	4:28	4:35	4:47	5:02	
3:38	3:56	4:10	4:16	4:25	4:38	4:46	5:00		4:00	4:14	4:23	4:35	4:43	4:50	5:02	5:17	
3:53	4:11	4:25	4:31	4:40	4:53	5:01	5:15		4:15	4:29	4:38	4:50	4:58	5:05	5:17	5:32	
4:08	4:26	4:40	4:46	4:55	5:08	5:16	5:30		4:30	4:44	4:53	5:05	5:13	5:20	5:32	5:47	
4:23	4:41	4:55	5:01	5:10	5:23	5:31	5:45		4:45	4:59	5:08	5:20	5:28	5:35	5:47	6:02	
4:38	4:56	5:10	5:16	5:25	5:38	5:46	6:00		5:00	5:14	5:23	5:35	5:43	5:50	6:02	6:17	
4:53	5:11	5:25	5:31	5:40	5:53	6:01	6:15		5:15	5:29	5:38	5:50	5:58	6:05	6:17	6:32	
5:14	5:29	5:41	5:47	5:55	6:07	6:15	6:28		5:30	5:44	5:53	6:05	6:13	6:20	6:32	6:47	
5:29	5:44	5:56	6:02	6:10	6:22	6:30	6:43		5:45	5:59	6:08	6:20	6:28	6:35	6:47	7:02	
5:44	5:59	6:11	6:17	6:25	6:37	6:45	6:58		6:04	6:17	6:24	6:35	6:43	6:50	7:01	7:16	G
5:59	6:14	6:26	6:32	6:40	6:52	7:00	7:13		6:19	6:32	6:39	6:50	6:58	7:05	7:16	7:31	G
6:14	6:29	6:41	6:47	6:55	7:07	7:15	7:28		6:34	6:47	6:54	7:05	7:13	7:20	7:31	7:46	G
6:29	6:44	6:56	7:02	7:10	7:22	7:30	7:43	G	6:49	7:02	7:09	7:20	7:28	7:35	7:46	8:01	
6:44	6:59	7:11	7:17	7:25	7:37	7:45	7:58	G	7:04	7:17	7:24	7:35	7:43	7:50	8:01	8:16	G
6:59	7:14	7:26	7:32	7:40	7:52	8:00	8:13		7:19	7:32	7:39	7:50	7:58	8:05	8:16	8:31	
7:14	7:29	7:41	7:47	7:55	8:07	8:15	8:28		7:34	7:47	7:54	8:05	8:13	8:20	8:31	8:46	G
7:44	7:59	8:11	8:17	8:25	8:37	8:45	8:58		7:59	8:12	8:19	8:30	8:38	8:45	8:56	9:11	
8:14	8:29	8:41	8:47	8:55	9:07	9:15	9:28		8:29	8:42	8:49	9:00	9:08	9:15	9:26	9:41	
8:44	8:59	9:11	9:17	9:25	9:37	9:45	9:58	G	8:59	9:12	9:19	9:30	9:38	9:45	9:56	10:11	G
9:19	9:34	9:46	9:52	10:00	10:12	10:20	10:33	G	9:29	9:42	9:49	10:00	10:08	10:15	10:26	10:41	G
9:49	10:04	10:16	10:22	10:30	10:42	10:50	11:03	G	9:59	10:12	10:19	10:30	10:38	10:45</			

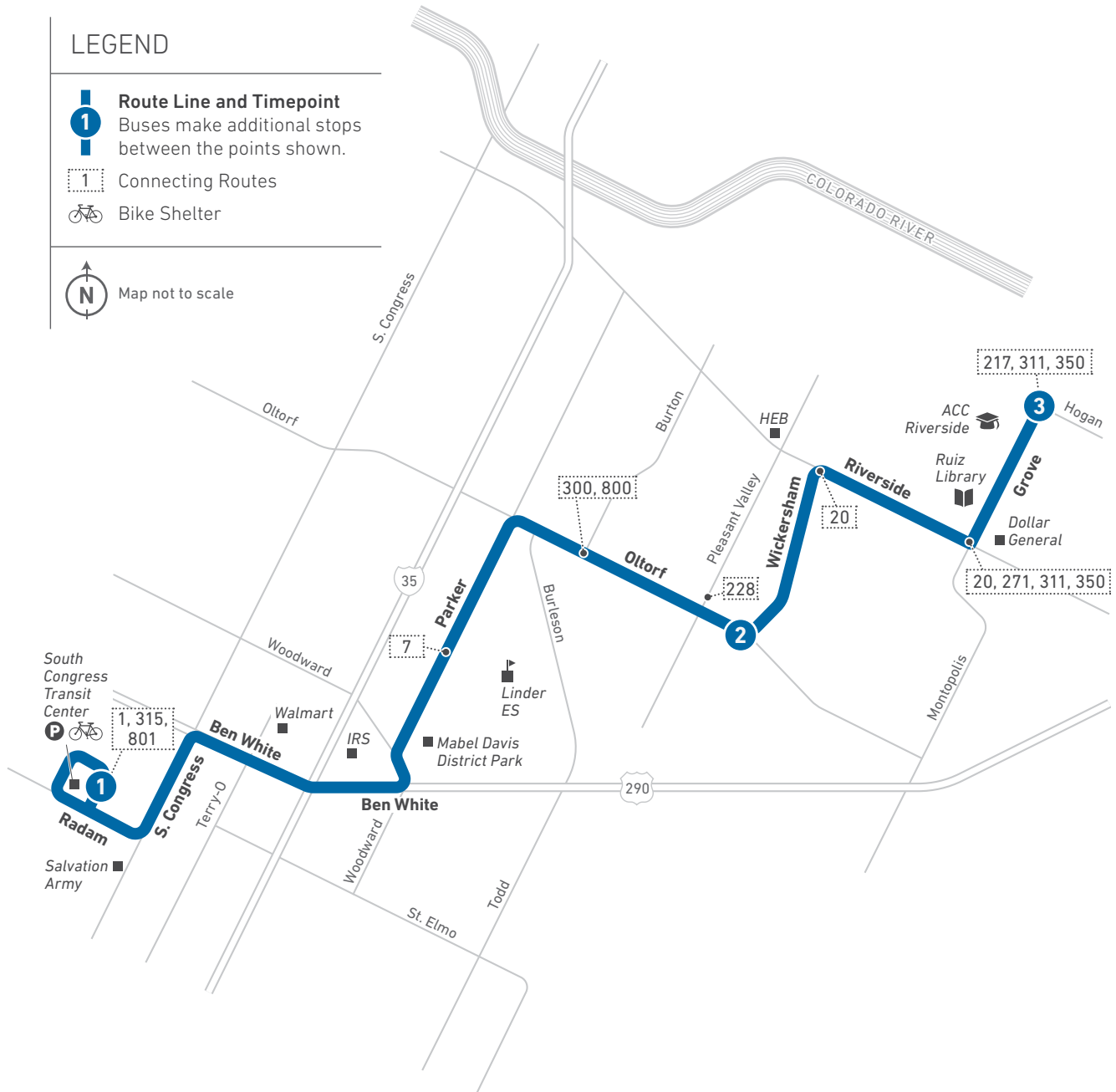
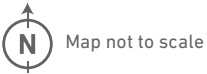
310

Parker/Wickersham



LEGEND

- 1** Route Line and Timepoint
Buses make additional stops between the points shown.
- 1** Connecting Routes
- Bike Shelter



Scan the QR code to see an online version of this route map.

DESTINATIONS

- South Congress Transit Center
- Salvation Army
- Walmart
- IRS
- Mabel Davis District Park
- Linder Elementary School
- HEB
- Ruiz Library
- Dollar General
- ACC Riverside

310 WEEKDAYS/EASTBOUND

1 South Congress Transit Center (Bay B)	2 Oltorf at Wickersham	3 ACC Riverside	To Route/Garage
5:15	5:32	5:43	
5:45	6:02	6:13	
6:15	6:32	6:43	
6:45	7:02	7:13	
7:15	7:33	7:45	
7:45	8:03	8:15	
8:15	8:33	8:45	
8:45	9:03	9:15	
9:15	9:32	9:43	
9:45	10:02	10:13	
10:15	10:32	10:43	
10:45	11:02	11:13	
11:15	11:32	11:43	
11:45	12:02	12:13	
12:15	12:32	12:43	
12:45	1:02	1:13	
1:15	1:32	1:43	
1:45	2:02	2:13	
2:15	2:32	2:43	
2:45	3:02	3:13	
3:15	3:32	3:43	
3:45	4:04	4:16	
4:15	4:34	4:46	
4:45	5:04	5:16	
5:15	5:34	5:46	
5:45	6:04	6:16	
6:15	6:32	6:43	
6:45	7:02	7:13	
7:15	7:32	7:43	
7:45	8:02	8:13	
8:15	8:32	8:43	
8:45	9:02	9:13	
9:15	9:32	9:43	
9:45	10:02	10:13	
10:15	10:32	10:43	G

310 WEEKDAYS/WESTBOUND

3 ACC Riverside	2 Oltorf at Wickersham	1 South Congress Transit Center (Bay B)	To Route/Garage
5:00	5:10	5:26	
5:30	5:40	5:56	
6:00	6:10	6:26	
6:30	6:40	6:56	
7:00	7:14	7:32	
7:30	7:44	8:02	
8:00	8:14	8:32	
8:30	8:44	9:02	
9:00	9:11	9:29	
9:30	9:41	9:59	
10:00	10:11	10:29	
10:30	10:41	10:59	
11:00	11:11	11:29	
11:30	11:41	11:59	
12:00	12:11	12:29	
12:30	12:41	12:59	
1:00	1:11	1:29	
1:30	1:41	1:59	
2:00	2:11	2:29	
2:30	2:41	2:59	
3:00	3:11	3:29	
3:30	3:42	4:01	
4:00	4:12	4:31	
4:30	4:42	5:01	
5:00	5:12	5:31	
5:30	5:42	6:01	
6:00	6:11	6:28	
6:30	6:41	6:58	
7:00	7:11	7:28	
7:30	7:41	7:58	
8:00	8:11	8:28	
8:30	8:41	8:58	
9:00	9:11	9:28	
9:30	9:41	9:58	
10:00	10:11	10:28	G
10:30	10:41	10:58	G

310 SATURDAYS/EASTBOUND

1 South Congress Transit Center (Bay B)	2 Oltorf at Wickersham	3 ACC Riverside	To Route/Garage
6:15	6:32	6:43	
6:45	7:02	7:13	
7:15	7:32	7:43	
7:45	8:02	8:13	
8:15	8:32	8:43	
8:45	9:02	9:13	
9:15	9:33	9:45	
9:45	10:03	10:15	
10:15	10:33	10:45	
10:45	11:03	11:15	
11:15	11:33	11:45	
11:45	12:03	12:15	
12:15	12:33	12:45	
12:45	1:03	1:15	
1:15	1:33	1:45	
1:45	2:03	2:15	

310 SATURDAYS/WESTBOUND

3 ACC Riverside	2 Oltorf at Wickersham	1 South Congress Transit Center (Bay B)	To Route/Garage
6:00	6:10	6:26	
6:30	6:40	6:56	
7:00	7:10	7:26	
7:30	7:40	7:56	
8:00	8:10	8:26	
8:30	8:40	8:56	
9:00	9:11	9:29	
9:30	9:41	9:59	
10:00	10:11	10:29	
10:30	10:41	10:59	
11:00	11:11	11:29	
11:30	11:41	11:59	
12:00	12:11	12:29	
12:30	12:41	12:59	
1:00	1:11	1:29	
1:30	1:41	1:59	

Continued on next page

310 SATURDAYS/EASTBOUND

1 South Congress Transit Center (Bay B)	2 Oltorf at Wickersham	3 ACC Riverside	To Route/Garage
2:15	2:33	2:45	
2:45	3:03	3:15	
3:15	3:33	3:45	
3:45	4:03	4:15	
4:15	4:33	4:45	
4:45	5:03	5:15	
5:15	5:33	5:45	
5:45	6:03	6:15	
6:15	6:33	6:45	
6:45	7:03	7:15	
7:15	7:32	7:43	
7:45	8:02	8:13	
8:15	8:32	8:43	
8:45	9:02	9:13	
9:15	9:32	9:43	
9:45	10:02	10:13	
10:15	10:32	10:43	G

310 SATURDAYS/WESTBOUND

3 ACC Riverside	2 Oltorf at Wickersham	1 South Congress Transit Center (Bay B)	To Route/Garage
2:00	2:11	2:29	
2:30	2:41	2:59	
3:00	3:11	3:29	
3:30	3:41	3:59	
4:00	4:11	4:29	
4:30	4:41	4:59	
5:00	5:11	5:29	
5:30	5:41	5:59	
6:00	6:11	6:29	
6:30	6:41	6:59	
7:00	7:11	7:28	
7:30	7:41	7:58	
8:00	8:11	8:28	
8:30	8:41	8:58	
9:00	9:11	9:28	
9:30	9:41	9:58	
10:00	10:11	10:28	G
10:30	10:41	10:58	G

310 SUNDAYS/EASTBOUND

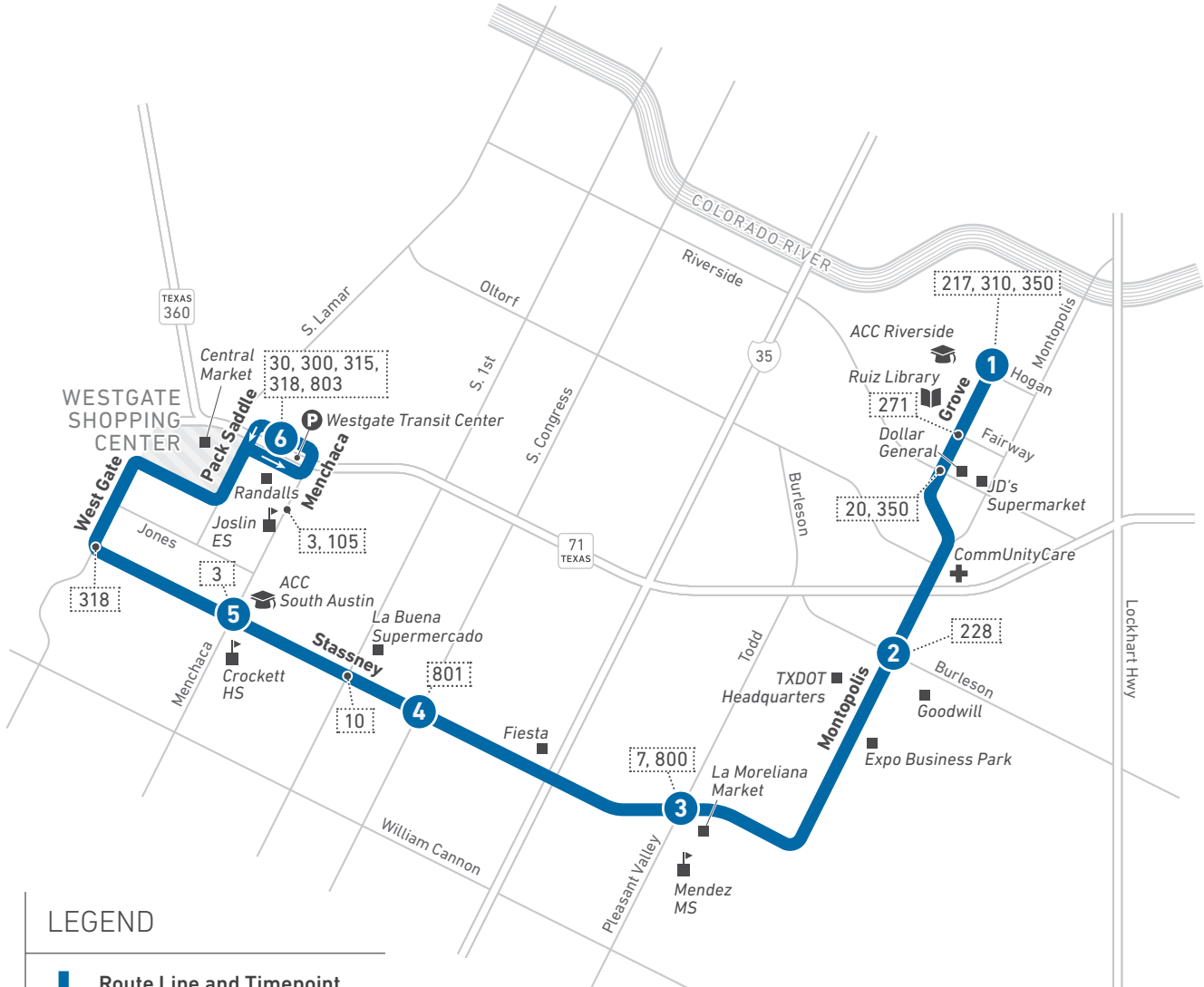
1 South Congress Transit Center (Bay B)	2 Oltorf at Wickersham	3 ACC Riverside	To Route/Garage
6:30	6:47	6:58	
7:00	7:17	7:28	
7:30	7:47	7:58	
8:00	8:17	8:28	
8:30	8:47	8:58	
9:00	9:18	9:30	
9:30	9:48	10:00	
10:00	10:18	10:30	
10:30	10:48	11:00	
11:00	11:18	11:30	
11:30	11:48	12:00	
12:00	12:18	12:30	
12:30	12:48	1:00	
1:00	1:18	1:30	
1:30	1:48	2:00	
2:00	2:18	2:30	
2:30	2:48	3:00	
3:00	3:18	3:30	
3:30	3:48	4:00	
4:00	4:18	4:30	
4:30	4:48	5:00	
5:00	5:18	5:30	
5:30	5:48	6:00	
6:00	6:17	6:28	
6:30	6:47	6:58	
7:00	7:17	7:28	
7:30	7:47	7:58	
8:00	8:17	8:28	
8:30	8:47	8:58	
9:00	9:17	9:28	
9:30	9:47	9:58	G

310 SUNDAYS/WESTBOUND

3 ACC Riverside	2 Oltorf at Wickersham	1 South Congress Transit Center (Bay B)	To Route/Garage
5:45	5:55	6:12	
6:15	6:25	6:42	
6:45	6:55	7:12	
7:15	7:25	7:42	
7:45	7:55	8:12	
8:15	8:25	8:42	
8:45	8:55	9:12	
9:15	9:26	9:44	
9:45	9:56	10:14	
10:15	10:26	10:44	
10:45	10:56	11:14	
11:15	11:26	11:44	
11:45	11:56	12:14	
12:15	12:26	12:44	
12:45	12:56	1:14	
1:15	1:26	1:44	
1:45	1:56	2:14	
2:15	2:26	2:44	
2:45	2:56	3:14	
3:15	3:26	3:44	
3:45	3:56	4:14	
4:15	4:26	4:44	
4:45	4:56	5:14	
5:15	5:26	5:44	
5:45	5:56	6:14	
6:15	6:25	6:42	
6:45	6:55	7:12	
7:15	7:25	7:42	
7:45	7:55	8:12	
8:15	8:25	8:42	
8:45	8:55	9:12	
9:15	9:25	9:42	G
9:45	9:55	10:12	G

311

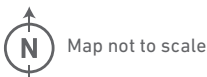
Stassney (WEEKDAY HIGH-FREQUENCY ROUTE)



LEGEND

1 Route Line and Timepoint
Buses make additional stops between the points shown.

1 Connecting Routes



Scan the QR code to see an online version of this route map.

DESTINATIONS

- ACC Riverside
- Ruiz Library
- Dollar General
- JD's Supermarket
- CommUnityCare
- Goodwill
- Expo Business Park
- TXDOT Headquarters
- La Moreliana Market
- Mendez Middle School
- Fiesta
- La Buena Supermercado
- Crockett High School
- ACC South Austin
- Joslin Elementary School
- Westgate Shopping Center
- Central Market
- Randalls
- Westgate Transit Center

311 WEEKDAYS / WESTBOUND

311 WEEKDAYS / EASTBOUND

1	2	3	4	5	6	To Route/Garage	6	5	4	3	2	1	To Route/Garage
ACC Riverside	Montopolis at Burleson	Stassney at Pleasant Valley	Stassney at S. Congress	Stassney at Menchaca	Westgate Transit Center (Bay C)		Westgate Transit Center (Bay C)	Stassney at Menchaca	Stassney at S. Congress	Stassney at Pleasant Valley	Montopolis at Burleson	ACC Riverside	
4:55	5:05	5:11	5:18	5:25	5:34		5:10	5:20	5:26	5:34	5:39	5:48	
5:15	5:25	5:31	5:38	5:45	5:54		5:44	5:54	6:00	6:08	6:13	6:22	
5:50	6:00	6:06	6:13	6:20	6:29		6:10	6:20	6:26	6:34	6:39	6:48	
6:10	6:20	6:26	6:33	6:40	6:49		6:30	6:40	6:47	6:56	7:01	7:11	
6:20	6:30	6:36	6:43	6:50	6:59		6:45	6:55	7:02	7:11	7:16	7:26	
6:35	6:45	6:51	7:01	7:09	7:19		7:00	7:10	7:17	7:26	7:31	7:41	
6:50	7:00	7:06	7:16	7:24	7:34		7:15	7:25	7:32	7:41	7:46	7:56	
7:05	7:15	7:21	7:31	7:39	7:49		7:30	7:40	7:47	7:56	8:01	8:11	
7:20	7:30	7:36	7:46	7:54	8:04		7:45	7:55	8:02	8:11	8:16	8:26	
7:35	7:45	7:51	8:01	8:09	8:19		8:00	8:10	8:17	8:26	8:31	8:41	
7:50	8:00	8:06	8:16	8:24	8:34		8:15	8:25	8:32	8:41	8:46	8:56	
8:05	8:15	8:21	8:31	8:39	8:49		8:30	8:40	8:47	8:56	9:01	9:11	
8:20	8:30	8:36	8:46	8:54	9:04		8:45	8:55	9:02	9:11	9:16	9:26	
8:35	8:45	8:51	9:01	9:09	9:19		9:00	9:10	9:17	9:26	9:31	9:41	
8:50	9:00	9:06	9:16	9:24	9:34		9:15	9:25	9:32	9:41	9:46	9:56	
9:05	9:15	9:21	9:31	9:39	9:49		9:30	9:40	9:47	9:56	10:00	10:10	
9:20	9:30	9:36	9:46	9:54	10:04		9:45	9:55	10:02	10:10	10:15	10:25	
9:35	9:45	9:51	10:00	10:08	10:18		10:00	10:10	10:17	10:25	10:30	10:40	
9:50	10:00	10:06	10:15	10:23	10:33		10:15	10:25	10:32	10:40	10:45	10:55	
10:05	10:15	10:21	10:30	10:38	10:48		10:30	10:40	10:47	10:55	11:00	11:10	
10:20	10:30	10:36	10:45	10:53	11:03		10:45	10:55	11:02	11:10	11:15	11:25	
10:35	10:45	10:51	11:00	11:08	11:18		11:00	11:10	11:17	11:25	11:30	11:40	
10:50	11:00	11:06	11:15	11:23	11:33		11:15	11:25	11:32	11:40	11:45	11:55	
11:05	11:15	11:21	11:30	11:38	11:48		11:30	11:40	11:47	11:55	12:00	12:10	
11:20	11:30	11:36	11:45	11:53	12:03		11:45	11:55	12:02	12:10	12:15	12:25	
11:35	11:45	11:51	12:00	12:08	12:18		12:00	12:10	12:17	12:25	12:30	12:40	
11:50	12:00	12:06	12:15	12:23	12:33		12:15	12:25	12:32	12:40	12:45	12:55	
12:05	12:15	12:21	12:30	12:38	12:48		12:30	12:40	12:47	12:55	1:00	1:10	
12:20	12:30	12:36	12:45	12:53	1:03		12:45	12:55	1:02	1:10	1:15	1:25	
12:35	12:45	12:51	1:00	1:08	1:18		1:00	1:10	1:17	1:25	1:30	1:40	
12:50	1:00	1:06	1:15	1:23	1:33		1:15	1:25	1:32	1:40	1:45	1:55	
1:05	1:15	1:21	1:30	1:38	1:48		1:30	1:40	1:47	1:55	2:00	2:10	
1:20	1:30	1:36	1:45	1:53	2:03		1:45	1:55	2:02	2:10	2:15	2:25	
1:35	1:45	1:51	2:00	2:08	2:18		2:00	2:10	2:17	2:26	2:31	2:41	
1:50	2:00	2:06	2:15	2:23	2:33		2:15	2:25	2:32	2:41	2:46	2:56	
2:05	2:15	2:21	2:30	2:38	2:48		2:30	2:40	2:47	2:56	3:01	3:11	
2:20	2:30	2:36	2:45	2:53	3:03		2:45	2:55	3:02	3:11	3:16	3:26	
2:35	2:45	2:51	3:00	3:08	3:18		3:00	3:10	3:17	3:26	3:31	3:41	
2:50	3:00	3:06	3:15	3:23	3:33		3:15	3:25	3:32	3:41	3:46	3:56	
3:05	3:15	3:21	3:30	3:38	3:48		3:30	3:40	3:47	3:56	4:01	4:11	
3:20	3:30	3:36	3:45	3:53	4:03		3:45	3:55	4:02	4:11	4:16	4:26	
3:35	3:45	3:51	4:00	4:08	4:18		4:00	4:10	4:17	4:26	4:31	4:41	
3:50	4:00	4:06	4:15	4:23	4:33		4:15	4:25	4:32	4:41	4:46	4:56	
4:05	4:15	4:21	4:30	4:38	4:48		4:30	4:40	4:47	4:56	5:01	5:11	
4:20	4:30	4:36	4:45	4:53	5:03		4:45	4:55	5:02	5:11	5:16	5:26	
4:35	4:45	4:51	5:00	5:08	5:18		5:00	5:10	5:17	5:26	5:31	5:41	
4:50	5:00	5:06	5:15	5:23	5:33		5:15	5:25	5:32	5:41	5:46	5:56	
5:05	5:15	5:21	5:30	5:38	5:48		5:30	5:40	5:47	5:56	6:01	6:11	
5:20	5:30	5:36	5:45	5:53	6:03		5:45	5:55	6:02	6:11	6:16	6:26	
5:35	5:45	5:51	6:00	6:08	6:18		6:00	6:10	6:17	6:26	6:31	6:41	
5:50	6:00	6:06	6:15	6:23	6:33		6:15	6:25	6:32	6:41	6:46	6:56	
6:05	6:15	6:21	6:30	6:38	6:48		6:30	6:40	6:47	6:56	7:01	7:11	
6:20	6:30	6:36	6:45	6:53	7:03		6:45	6:55	7:02	7:11	7:16	7:26	
6:35	6:45	6:51	7:00	7:08	7:18		7:00	7:10	7:16	7:24	7:29	7:37	
6:50	7:00	7:06	7:15	7:23	7:33		7:15	7:25	7:31	7:39	7:44	7:52	
7:05	7:15	7:21	7:28	7:35	7:44		7:30	7:40	7:46	7:54	7:59	8:07	G
7:20	7:30	7:36	7:43	7:50	7:59		7:45	7:55	8:01	8:09	8:14	8:22	G
7:35	7:45	7:51	7:58	8:05	8:14	G	8:00	8:10	8:16	8:24	8:29	8:37	
7:50	8:00	8:06	8:13	8:20	8:29		8:15	8:25	8:31	8:39	8:44	8:52	
8:20	8:30	8:36	8:43	8:50	8:59		8:45	8:55	9:01	9:09	9:14	9:22	
8:50	9:00	9:06	9:13	9:20	9:29		9:15	9:25	9:31	9:39	9:44	9:52	
9:20	9:30	9:36	9:43	9:50	9:59		9:45	9:55	10:01	10:09	10:14	10:22	
9:50	10:00	10:06	10:13	10:20	10:29		10:15	10:25	10:31	10:39	10:44	10:52	
10:20	10:30	10:36	10:43	10:50	10:59		10:45	10:55	11:01	11:09	11:14	11:22	G
10:50	11:00	11:06	11:13	11:20	11:29		11:15	11:25	11:31	11:39	11:44	11:52	G
11:20	11:30	11:36	11:43	11:50	11:59	G	11:45	11:55	12:01	12:09	12:14	12:22	G

311 SATURDAYS / WESTBOUND

311 SATURDAYS / EASTBOUND

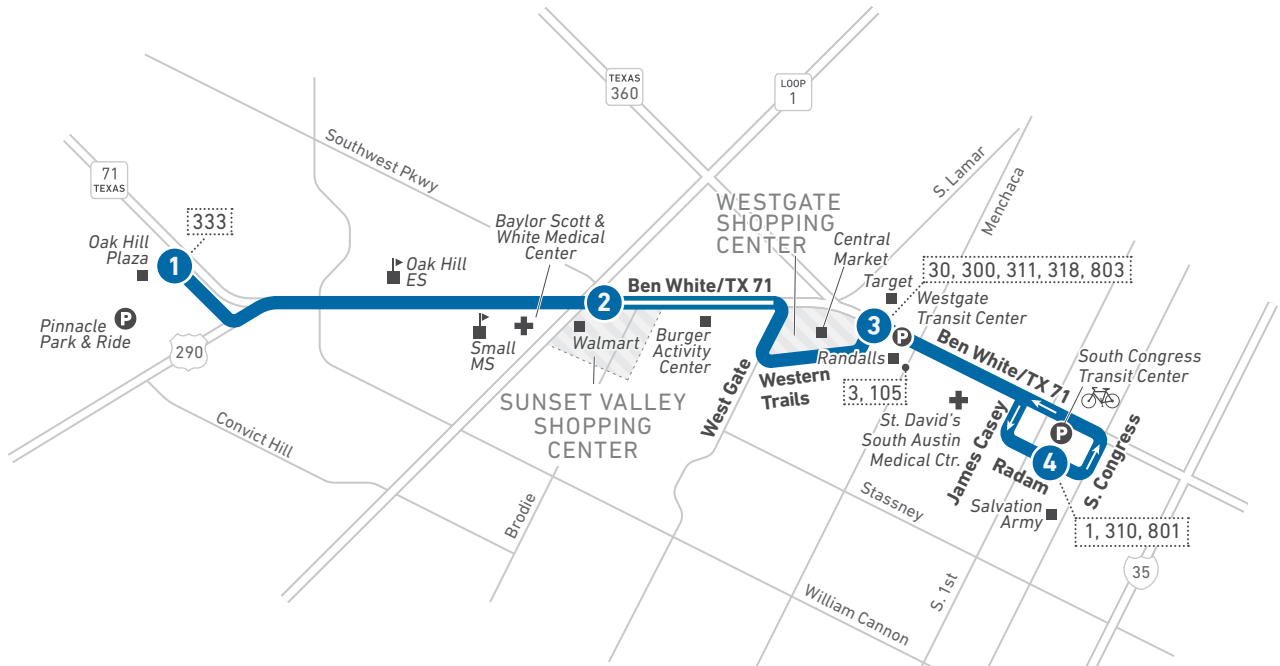
1 ACC Riverside	2 Montopolis at Burlison	3 Stassney at Pleasant Valley	4 Stassney at S. Congress	5 Stassney at Menchaca	6 Westgate Transit Center (Bay C)	To Router/Garage	6 Westgate Transit Center (Bay C)	5 Stassney at Menchaca	4 Stassney at S. Congress	3 Stassney at Pleasant Valley	2 Montopolis at Burlison	1 ACC Riverside	To Router/Garage
5:45	5:54	5:59	6:06	6:14	6:23		6:00	6:08	6:15	6:22	6:27	6:37	
6:15	6:24	6:29	6:36	6:44	6:53		6:30	6:38	6:45	6:52	6:57	7:07	
6:45	6:54	6:59	7:06	7:14	7:23		7:00	7:08	7:15	7:22	7:27	7:37	
7:05	7:14	7:19	7:26	7:34	7:43		7:20	7:28	7:35	7:42	7:47	7:57	
7:25	7:34	7:39	7:46	7:54	8:03		7:40	7:48	7:55	8:02	8:07	8:17	
7:45	7:54	7:59	8:06	8:14	8:23		8:00	8:08	8:15	8:22	8:27	8:37	
8:05	8:14	8:19	8:26	8:34	8:43		8:20	8:28	8:35	8:42	8:47	8:57	
8:25	8:34	8:39	8:46	8:54	9:03		8:40	8:48	8:55	9:02	9:07	9:17	
8:45	8:54	8:59	9:06	9:14	9:23		9:00	9:08	9:15	9:22	9:27	9:37	
9:05	9:14	9:19	9:26	9:34	9:43		9:20	9:28	9:35	9:42	9:47	9:57	
9:25	9:34	9:39	9:46	9:54	10:03		9:40	9:49	9:57	10:06	10:11	10:22	
9:45	9:55	10:00	10:09	10:18	10:29		10:00	10:09	10:17	10:26	10:31	10:42	
10:05	10:15	10:20	10:29	10:38	10:49		10:20	10:29	10:37	10:46	10:51	11:02	
10:25	10:35	10:40	10:49	10:58	11:09		10:40	10:49	10:57	11:06	11:11	11:22	
10:45	10:55	11:00	11:09	11:18	11:29		11:00	11:09	11:17	11:26	11:31	11:42	
11:05	11:15	11:20	11:29	11:38	11:49		11:20	11:29	11:37	11:46	11:51	12:02	
11:25	11:35	11:40	11:49	11:58	12:09		11:40	11:49	11:57	12:06	12:11	12:22	
11:45	11:55	12:00	12:09	12:18	12:29		12:00	12:09	12:17	12:26	12:31	12:42	
12:05	12:15	12:20	12:29	12:38	12:49		12:20	12:29	12:37	12:46	12:51	1:02	
12:25	12:35	12:40	12:49	12:58	1:09		12:40	12:49	12:57	1:06	1:11	1:22	
12:45	12:55	1:00	1:09	1:18	1:29		1:00	1:09	1:17	1:26	1:31	1:42	
1:05	1:15	1:20	1:29	1:38	1:49		1:20	1:29	1:37	1:46	1:51	2:02	
1:25	1:35	1:40	1:49	1:58	2:09		1:40	1:49	1:57	2:06	2:11	2:22	
1:45	1:55	2:00	2:09	2:18	2:29		2:00	2:09	2:17	2:26	2:31	2:42	
2:05	2:15	2:20	2:29	2:38	2:49		2:20	2:29	2:37	2:46	2:51	3:02	
2:25	2:35	2:40	2:49	2:58	3:09		2:40	2:49	2:57	3:06	3:11	3:22	
2:45	2:55	3:00	3:09	3:18	3:29		3:00	3:09	3:17	3:26	3:31	3:42	
3:05	3:15	3:20	3:29	3:38	3:49		3:20	3:29	3:37	3:46	3:51	4:02	
3:25	3:35	3:40	3:49	3:58	4:09		3:40	3:49	3:57	4:06	4:11	4:22	
3:45	3:55	4:00	4:09	4:18	4:29		4:00	4:09	4:17	4:26	4:31	4:42	
4:05	4:15	4:20	4:29	4:38	4:49		4:20	4:29	4:37	4:46	4:51	5:02	
4:25	4:35	4:40	4:49	4:58	5:09		4:40	4:49	4:57	5:06	5:11	5:22	
4:45	4:55	5:00	5:09	5:18	5:29		5:00	5:09	5:17	5:26	5:31	5:42	
5:05	5:15	5:20	5:29	5:38	5:49		5:20	5:29	5:37	5:46	5:51	6:02	
5:25	5:35	5:40	5:49	5:58	6:09		5:40	5:49	5:57	6:06	6:11	6:22	
5:45	5:55	6:00	6:09	6:18	6:29		6:00	6:09	6:17	6:26	6:31	6:42	
6:05	6:15	6:20	6:29	6:38	6:49		6:20	6:29	6:37	6:46	6:51	7:02	
6:25	6:35	6:40	6:49	6:58	7:09		6:40	6:49	6:57	7:06	7:11	7:22	G
6:45	6:55	7:00	7:09	7:18	7:29		7:00	7:08	7:15	7:23	7:28	7:38	
7:05	7:14	7:19	7:27	7:35	7:44		7:20	7:28	7:35	7:43	7:48	7:58	G
7:25	7:34	7:39	7:47	7:55	8:04		7:40	7:48	7:55	8:03	8:08	8:18	
7:55	8:04	8:09	8:17	8:25	8:34		8:00	8:08	8:15	8:23	8:28	8:38	
8:25	8:34	8:39	8:47	8:55	9:04		8:30	8:38	8:45	8:53	8:58	9:08	
8:55	9:04	9:09	9:17	9:25	9:34		9:00	9:08	9:15	9:23	9:28	9:38	
9:25	9:34	9:39	9:47	9:55	10:04		9:30	9:38	9:45	9:53	9:58	10:08	
9:55	10:04	10:09	10:17	10:25	10:34		10:00	10:08	10:15	10:23	10:28	10:38	
10:25	10:34	10:39	10:47	10:55	11:04		10:30	10:38	10:45	10:53	10:58	11:08	
10:55	11:04	11:09	11:17	11:25	11:34	G	11:00	11:08	11:15	11:23	11:28	11:38	G
11:25	11:34	11:39	11:47	11:55	12:04	G	11:30	11:38	11:45	11:53	11:58	12:08	G

311 SUNDAYS / WESTBOUND

311 SUNDAYS / EASTBOUND

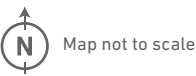
1 ACC Riverside	2 Montopolis at Burlison	3 Stassney at Pleasant Valley	4 Stassney at S. Congress	5 Stassney at Menchaca	6 Westgate Transit Center (Bay C)	To Route/Garage	6 Westgate Transit Center (Bay C)	5 Stassney at Menchaca	4 Stassney at S. Congress	3 Stassney at Pleasant Valley	2 Montopolis at Burlison	1 ACC Riverside	To Route/Garage
5:45	5:53	5:58	6:04	6:11	6:19		6:00	6:08	6:14	6:20	6:25	6:34	
6:15	6:23	6:28	6:34	6:41	6:49		6:30	6:38	6:44	6:50	6:55	7:04	
6:45	6:53	6:58	7:04	7:11	7:19		7:00	7:08	7:14	7:20	7:25	7:34	
7:05	7:13	7:18	7:24	7:31	7:39		7:20	7:28	7:34	7:40	7:45	7:54	
7:25	7:33	7:38	7:44	7:51	7:59		7:40	7:48	7:54	8:00	8:05	8:14	
7:45	7:53	7:58	8:04	8:11	8:19		8:00	8:08	8:14	8:20	8:25	8:34	
8:05	8:13	8:18	8:24	8:31	8:39		8:20	8:28	8:34	8:40	8:45	8:54	
8:25	8:33	8:38	8:44	8:51	8:59		8:40	8:48	8:54	9:00	9:05	9:14	
8:45	8:53	8:58	9:04	9:11	9:19		9:00	9:08	9:14	9:20	9:25	9:34	
9:05	9:13	9:18	9:24	9:31	9:39		9:20	9:28	9:34	9:40	9:45	9:54	
9:25	9:33	9:38	9:44	9:51	9:59		9:40	9:48	9:55	10:02	10:07	10:16	
9:45	9:54	9:59	10:06	10:15	10:24		10:00	10:08	10:15	10:22	10:27	10:36	
10:05	10:14	10:19	10:26	10:35	10:44		10:20	10:28	10:35	10:42	10:47	10:56	
10:25	10:34	10:39	10:46	10:55	11:04		10:40	10:48	10:55	11:02	11:07	11:16	
10:45	10:54	10:59	11:06	11:15	11:24		11:00	11:08	11:15	11:22	11:27	11:36	
11:05	11:14	11:19	11:26	11:35	11:44		11:20	11:28	11:35	11:42	11:47	11:56	
11:25	11:34	11:39	11:46	11:55	12:04		11:40	11:48	11:55	12:02	12:07	12:16	
11:45	11:54	11:59	12:06	12:15	12:24		12:00	12:08	12:15	12:22	12:27	12:36	
12:05	12:14	12:19	12:26	12:35	12:44		12:20	12:28	12:35	12:42	12:47	12:56	
12:25	12:34	12:39	12:46	12:55	1:04		12:40	12:48	12:55	1:02	1:07	1:16	
12:45	12:54	12:59	1:06	1:15	1:24		1:00	1:08	1:15	1:22	1:27	1:36	
1:05	1:14	1:19	1:26	1:35	1:44		1:20	1:28	1:35	1:42	1:47	1:56	
1:25	1:34	1:39	1:46	1:55	2:04		1:40	1:48	1:55	2:02	2:07	2:16	
1:45	1:54	1:59	2:06	2:15	2:24		2:00	2:08	2:15	2:22	2:27	2:36	
2:05	2:14	2:19	2:26	2:35	2:44		2:20	2:28	2:35	2:42	2:47	2:56	
2:25	2:34	2:39	2:46	2:55	3:04		2:40	2:48	2:55	3:02	3:07	3:16	
2:45	2:54	2:59	3:06	3:15	3:24		3:00	3:08	3:15	3:22	3:27	3:36	
3:05	3:14	3:19	3:26	3:35	3:44		3:20	3:28	3:35	3:42	3:47	3:56	
3:25	3:34	3:39	3:46	3:55	4:04		3:40	3:48	3:55	4:02	4:07	4:16	
3:45	3:54	3:59	4:06	4:15	4:24		4:00	4:08	4:15	4:22	4:27	4:36	
4:05	4:14	4:19	4:26	4:35	4:44		4:20	4:28	4:35	4:42	4:47	4:56	
4:25	4:34	4:39	4:46	4:55	5:04		4:40	4:48	4:55	5:02	5:07	5:16	
4:45	4:54	4:59	5:06	5:15	5:24		5:00	5:08	5:15	5:22	5:27	5:36	
5:05	5:14	5:19	5:26	5:35	5:44		5:20	5:28	5:35	5:42	5:47	5:56	
5:25	5:34	5:39	5:46	5:55	6:04		5:40	5:48	5:55	6:02	6:07	6:16	
5:45	5:54	5:59	6:06	6:15	6:24		6:00	6:08	6:15	6:22	6:27	6:36	
6:05	6:14	6:19	6:26	6:35	6:44		6:20	6:28	6:35	6:42	6:47	6:56	
6:25	6:34	6:39	6:46	6:55	7:04		6:40	6:48	6:55	7:02	7:07	7:16	
6:45	6:54	6:59	7:06	7:15	7:24		7:00	7:08	7:14	7:20	7:25	7:33	
7:05	7:13	7:18	7:24	7:31	7:39		7:20	7:28	7:34	7:40	7:45	7:53	G
7:25	7:33	7:38	7:44	7:51	7:59		7:40	7:48	7:54	8:00	8:05	8:13	
7:55	8:03	8:08	8:14	8:21	8:29		8:00	8:08	8:14	8:20	8:25	8:33	
8:25	8:33	8:38	8:44	8:51	8:59		8:30	8:38	8:44	8:50	8:55	9:03	
8:55	9:03	9:08	9:14	9:21	9:29		9:00	9:08	9:14	9:20	9:25	9:33	
9:25	9:33	9:38	9:44	9:51	9:59		9:30	9:38	9:44	9:50	9:55	10:03	
9:55	10:03	10:08	10:14	10:21	10:29	G	10:00	10:08	10:14	10:20	10:25	10:33	G
10:25	10:33	10:38	10:44	10:51	10:59	G	10:30	10:38	10:44	10:50	10:55	11:03	G

315 Ben White



LEGEND

- Route Line and Timepoint**
Buses make additional stops between the points shown.
- Connecting Routes
- Route Extension (Alternating trips)



Scan the QR code to see an online version of this route map.

DESTINATIONS

- Oak Hill Plaza
- Oak Hill Elementary School
- Small Middle School
- Baylor Scott & White Medical Center
- Walmart
- Target
- Westgate Shopping Center
- Central Market
- Westgate Transit Center
- Randalls
- St. David's Medical Center
- Salvation Army
- South Congress Transit Center

NOTES

- School trips only operate during the school year and are suspended during summer vacation. (See schedule)
- Due to Oak Hill Parkway construction routes may be on detour or stops may be closed, please check capmetro.org.

315 WEEKDAYS/EASTBOUND

1 Oak Hill Plaza	2 US 290 Walmart	3 Westgate Transit Center (Bay E)	4 South Congress Transit Center (Bay J)	To Route/ Garage
5:50	6:04	6:14	6:25	
6:10	6:24	6:34	6:45	
6:45	7:02	7:12	7:24	
7:15	7:32	7:42	7:54	
7:35	7:52	8:02	8:14	
8:05	8:22	8:32	8:44	
8:35	8:52	9:02	9:14	
9:05	9:21	9:31	9:43	
9:35	9:51	10:01	10:13	
10:04	10:20	10:30	10:42	
10:34	10:50	11:00	11:12	
11:04	11:20	11:30	11:42	
11:34	11:50	12:00	12:12	
12:04	12:20	12:30	12:42	
12:34	12:50	1:00	1:12	
1:04	1:20	1:30	1:42	
1:34	1:50	2:00	2:12	
2:04	2:20	2:30	2:42	
2:34	2:50	3:00	3:12	
3:04	3:20	3:30	3:42	
3:34	3:50	4:00	4:12	
3:49	4:05	4:15	4:27	
4:04	4:20	4:30	4:42	
4:34	4:52	5:02	5:14	
5:04	5:22	5:32	5:44	
5:34	5:52	6:02	6:14	
6:04	6:22	6:32	6:44	
6:34	6:52	7:02	7:14	
7:04	7:19	7:29	7:41	
7:34	7:49	7:59	8:11	
8:02	8:17	8:27	8:39	
8:37	8:52	9:02	9:14	
9:10	9:25	9:35	9:47	
9:37	9:52	10:02	10:14	G
10:10	10:25	10:35	10:47	G
10:37	10:52	11:02	11:14	G

315 WEEKDAYS/WESTBOUND

4 South Congress Transit Center (Bay J)	3 Westgate Transit Center (Bay E)	2 US 290 at Brodie	1 Oak Hill Plaza	To Route/ Garage
5:10	5:20	5:28	5:39	333
5:40	5:50	5:58	6:09	333
6:10	6:20	6:28	6:39	333
6:40	6:51	6:59	7:11	333
7:10	7:21	7:29	7:41	333
7:40	7:51	7:59	8:11	333
8:10	8:21	8:29	8:41	333
8:40	8:51	8:59	9:11	333
9:10	9:21	9:30	9:42	333
9:40	9:51	10:00	10:12	333
10:10	10:21	10:30	10:42	333
10:40	10:51	11:00	11:12	333
11:10	11:21	11:30	11:42	333
11:40	11:51	12:00	12:12	333
12:10	12:21	12:30	12:42	333
12:40	12:51	1:00	1:12	333
1:10	1:21	1:30	1:42	333
1:40	1:51	2:00	2:12	333
2:10	2:22	2:31	2:44	333
2:40	2:52	3:01	3:14	333
3:10	3:22	3:31	3:44	333
3:40	3:53	4:02	4:16	333
4:10	4:23	4:32	4:46	333
4:40	4:53	5:02	5:17	333
5:10	5:23	5:32	5:47	333
5:40	5:53	6:02	6:16	333
6:10	6:23	6:32	6:46	333
6:40	6:53	7:02	7:16	333
7:10	7:22	7:30	7:43	333
7:40	7:52	8:00	8:13	G
8:10	8:22	8:30	8:43	333
8:34	8:46	8:54	9:07	333
9:04	9:16	9:24	9:37	333
9:34	9:46	9:54	10:07	333
10:04	10:16	10:24	10:37	333

315 SATURDAYS/EASTBOUND

1 Oak Hill Plaza	2 US 290 Walmart	3 Westgate Transit Center (Bay E)	4 South Congress Transit Center (Bay J)	To Route/ Garage
5:05	5:20	5:30	5:41	
5:45	6:00	6:10	6:21	
6:25	6:40	6:50	7:01	
6:55	7:10	7:20	7:31	
7:25	7:40	7:50	8:01	
7:55	8:10	8:20	8:31	
8:25	8:40	8:50	9:01	
8:55	9:10	9:20	9:31	
9:25	9:42	9:52	10:04	
9:55	10:12	10:22	10:34	
10:25	10:42	10:52	11:04	
10:55	11:12	11:22	11:34	
11:25	11:42	11:52	12:04	
11:55	12:12	12:22	12:34	
12:25	12:42	12:52	1:04	
12:55	1:12	1:22	1:34	
1:25	1:42	1:52	2:04	
1:55	2:12	2:22	2:34	

315 SATURDAYS/WESTBOUND

4 South Congress Transit Center (Bay J)	3 Westgate Transit Center (Bay E)	2 US 290 at Brodie	1 Oak Hill Plaza	To Route/ Garage
6:15	6:25	6:33	6:44	
6:45	6:55	7:03	7:14	
7:15	7:25	7:33	7:44	
7:45	7:55	8:03	8:14	
8:15	8:25	8:33	8:44	
8:45	8:55	9:03	9:14	
9:15	9:26	9:35	9:48	
9:45	9:56	10:05	10:18	
10:15	10:26	10:35	10:48	
10:45	10:56	11:05	11:18	
11:15	11:26	11:35	11:48	
11:45	11:56	12:05	12:18	
12:15	12:26	12:35	12:48	
12:45	12:56	1:05	1:18	
1:15	1:26	1:35	1:48	
1:45	1:56	2:05	2:18	
2:15	2:26	2:35	2:48	
2:45	2:56	3:05	3:18	

315 SATURDAYS/EASTBOUND

1 Oak Hill Plaza	2 US 290 Walmart	3 Westgate Transit Center (Bay E)	4 South Congress Transit Center (Bay I)	To Route/Garage
2:25	2:42	2:52	3:04	
2:55	3:12	3:22	3:34	
3:25	3:42	3:52	4:04	
3:55	4:12	4:22	4:34	
4:25	4:42	4:52	5:04	
4:55	5:12	5:22	5:34	
5:25	5:42	5:52	6:04	
5:55	6:12	6:22	6:34	
6:25	6:42	6:52	7:04	
6:55	7:12	7:22	7:34	
7:25	7:39	7:49	8:01	
7:55	8:09	8:19	8:31	
8:25	8:39	8:49	9:01	
8:55	9:09	9:19	9:31	
9:25	9:39	9:49	10:01	
9:55	10:09	10:19	10:31	
10:25	10:39	10:49	11:01	G

315 SATURDAYS/WESTBOUND

4 South Congress Transit Center (Bay I)	3 Westgate Transit Center (Bay E)	2 US 290 at Brodie	1 Oak Hill Plaza	To Route/Garage
3:15	3:26	3:35	3:48	
3:45	3:56	4:05	4:18	
4:15	4:26	4:35	4:48	
4:45	4:56	5:05	5:18	
5:15	5:26	5:35	5:48	
5:45	5:56	6:05	6:18	
6:15	6:26	6:35	6:48	
6:45	6:56	7:05	7:18	
7:15	7:25	7:33	7:45	
7:45	7:55	8:03	8:15	
8:15	8:25	8:33	8:45	
8:45	8:55	9:03	9:15	
9:15	9:25	9:33	9:45	
9:45	9:55	10:03	10:15	
10:15	10:25	10:33	10:45	G
10:45	10:55	11:03	11:15	G

315 SUNDAYS/EASTBOUND

6:25	6:38	6:48	6:59	
6:55	7:08	7:18	7:29	
7:25	7:38	7:48	7:59	
7:55	8:08	8:18	8:29	
8:25	8:38	8:48	8:59	
8:55	9:08	9:18	9:29	
9:25	9:41	9:51	10:03	
9:55	10:11	10:21	10:33	
10:25	10:41	10:51	11:03	
10:55	11:11	11:21	11:33	
11:25	11:41	11:51	12:03	
11:55	12:11	12:21	12:33	
12:25	12:41	12:51	1:03	
12:55	1:11	1:21	1:33	
1:25	1:41	1:51	2:03	
1:55	2:11	2:21	2:33	
2:25	2:41	2:51	3:03	
2:55	3:11	3:21	3:33	
3:25	3:41	3:51	4:03	
3:55	4:11	4:21	4:33	
4:25	4:41	4:51	5:03	
4:55	5:11	5:21	5:33	
5:25	5:41	5:51	6:03	
5:55	6:11	6:21	6:33	
6:25	6:41	6:51	7:03	
6:55	7:11	7:21	7:33	
7:25	7:38	7:48	7:59	
7:55	8:08	8:18	8:29	
8:25	8:38	8:48	8:59	
8:55	9:08	9:18	9:29	G
9:25	9:38	9:48	9:59	G

315 SUNDAYS/WESTBOUND

6:15	6:24	6:32	6:43	
6:45	6:54	7:02	7:13	
7:15	7:24	7:32	7:43	
7:45	7:54	8:02	8:13	
8:15	8:24	8:32	8:43	
8:45	8:54	9:02	9:13	
9:15	9:25	9:34	9:46	
9:45	9:55	10:04	10:16	
10:15	10:25	10:34	10:46	
10:45	10:55	11:04	11:16	
11:15	11:25	11:34	11:46	
11:45	11:55	12:04	12:16	
12:15	12:25	12:34	12:46	
12:45	12:55	1:04	1:16	
1:15	1:25	1:34	1:46	
1:45	1:55	2:04	2:16	
2:15	2:25	2:34	2:46	
2:45	2:55	3:04	3:16	
3:15	3:25	3:34	3:46	
3:45	3:55	4:04	4:16	
4:15	4:25	4:34	4:46	
4:45	4:55	5:04	5:16	
5:15	5:25	5:34	5:46	
5:45	5:55	6:04	6:16	
6:15	6:25	6:34	6:46	
6:45	6:55	7:04	7:16	
7:15	7:24	7:32	7:43	
7:45	7:54	8:02	8:13	
8:15	8:24	8:32	8:43	
8:45	8:54	9:02	9:13	
9:15	9:24	9:32	9:43	G

318

Westgate/Slaughter



LOCAL



LEGEND

1 Route Line and Timepoint
Buses make additional stops between the points shown.

1 Connecting Routes

Map not to scale



Scan the QR code to see an online version of this route map.

DESTINATIONS

- Westgate Transit Center
- Westgate Shopping Center
- Central Market
- Target
- Randalls
- Sunset Valley Elementary School
- Cowan Elementary School
- Kocurek Elementary School
- HEB (Menchaca, S. Congress)
- Casey Elementary School
- Walmart
- Southpark Meadows
- IDEA Bluff Springs
- Blazier Elementary School

318 WEEKDAYS/EASTBOUND

318 WEEKDAYS/WESTBOUND

1 Westgate Transit Center (Bay F)	2 West Gate at William Cannon	3 West Gate at Davis	4 Slaughter at South 1st	5 Panadero at Thaxton	To Route/Garage	5 Panadero at Thaxton	4 Slaughter at South 1st	3 West Gate at Aftonshire	2 West Gate at William Cannon	1 Westgate Transit Center (Bay F)	To Route/Garage
5:00	5:14	5:19	5:30	5:52		5:03	5:19	5:29	5:38	5:50	
5:30	5:44	5:49	6:00	6:22		5:33	5:49	5:59	6:08	6:20	
6:00	6:14	6:19	6:30	6:52		6:03	6:21	6:31	6:40	6:52	
6:30	6:44	6:49	7:00	7:22		6:33	6:51	7:01	7:10	7:22	
7:00	7:14	7:19	7:31	7:55		7:03	7:21	7:31	7:40	7:52	
7:30	7:44	7:49	8:01	8:25		7:33	7:51	8:01	8:10	8:22	
8:00	8:14	8:19	8:31	8:55		8:03	8:21	8:31	8:40	8:52	
8:30	8:44	8:49	9:01	9:25		8:33	8:49	8:58	9:06	9:18	
9:00	9:14	9:19	9:31	9:55		9:03	9:19	9:28	9:36	9:48	
9:30	9:44	9:49	10:01	10:25		9:33	9:49	9:58	10:06	10:18	
10:00	10:14	10:19	10:31	10:55		10:03	10:19	10:28	10:36	10:48	
10:30	10:44	10:49	11:01	11:25		10:33	10:49	10:58	11:06	11:18	
11:00	11:14	11:19	11:31	11:55		11:03	11:19	11:28	11:36	11:48	
11:30	11:44	11:49	12:01	12:25		11:33	11:49	11:58	12:06	12:18	
12:00	12:14	12:19	12:31	12:55		12:03	12:19	12:28	12:36	12:48	
12:30	12:44	12:49	1:01	1:25		12:33	12:49	12:58	1:06	1:18	
1:00	1:14	1:19	1:31	1:55		1:03	1:19	1:28	1:36	1:48	
1:30	1:44	1:49	2:01	2:25		1:33	1:52	2:02	2:10	2:23	
2:00	2:14	2:19	2:31	2:55		2:03	2:22	2:32	2:40	2:53	
2:30	2:44	2:49	3:04	3:25		2:33	2:52	3:02	3:10	3:23	
3:00	3:14	3:19	3:34	3:55		3:03	3:22	3:32	3:40	3:53	
3:30	3:44	3:49	4:04	4:25		3:33	3:52	4:02	4:10	4:23	
4:00	4:14	4:19	4:34	4:55		4:03	4:22	4:32	4:40	4:53	
4:30	4:44	4:49	5:04	5:25		4:33	4:52	5:02	5:10	5:23	
5:00	5:14	5:19	5:34	5:55		5:03	5:22	5:32	5:40	5:53	
5:30	5:44	5:49	6:04	6:25		5:33	5:52	6:02	6:10	6:23	
6:00	6:14	6:19	6:34	6:55		6:03	6:22	6:32	6:40	6:53	
6:30	6:44	6:49	7:04	7:25		6:33	6:49	6:59	7:07	7:19	
7:00	7:14	7:19	7:31	7:52		7:03	7:19	7:29	7:37	7:49	
7:30	7:44	7:49	8:01	8:22		7:33	7:49	7:58	8:06	8:18	
8:00	8:13	8:18	8:29	8:50		8:03	8:19	8:28	8:36	8:48	
8:30	8:43	8:48	8:59	9:20		8:33	8:49	8:58	9:06	9:18	
9:00	9:13	9:18	9:29	9:50		9:03	9:19	9:28	9:36	9:48	
9:30	9:43	9:48	9:59	10:20		9:33	9:49	9:58	10:06	10:18	
10:00	10:13	10:18	10:29	10:50		10:03	10:19	10:28	10:36	10:48	G
10:30	10:43	10:48	10:59	11:20	G	10:33	10:49	10:58	11:06	11:18	G

318 SATURDAYS/EASTBOUND

318 SATURDAYS/WESTBOUND

1 Westgate Transit Center (Bay F)	2 West Gate at William Cannon	3 West Gate at Davis	4 Slaughter at South 1st	5 Panadero at Thaxton	To Route/Garage	5 Panadero at Thaxton	4 Slaughter at South 1st	3 West Gate at Aftonshire	2 West Gate at William Cannon	1 Westgate Transit Center (Bay F)	To Route/Garage
6:00	6:09	6:16	6:26	6:42		6:00	6:14	6:24	6:31	6:41	
6:30	6:39	6:46	6:56	7:12		6:30	6:44	6:54	7:01	7:11	
7:00	7:09	7:16	7:26	7:42		7:00	7:14	7:24	7:31	7:41	
7:30	7:39	7:46	7:56	8:12		7:30	7:44	7:54	8:01	8:11	
8:00	8:09	8:16	8:26	8:42		8:00	8:14	8:24	8:31	8:41	
8:30	8:39	8:46	8:56	9:12		8:30	8:44	8:54	9:01	9:11	
9:00	9:09	9:16	9:26	9:42		9:00	9:14	9:24	9:31	9:41	
9:30	9:40	9:47	9:58	10:15		9:30	9:44	9:54	10:01	10:11	
10:00	10:10	10:17	10:28	10:45		10:00	10:17	10:28	10:35	10:46	
10:30	10:40	10:47	10:58	11:15		10:30	10:47	10:58	11:05	11:16	
11:00	11:10	11:17	11:28	11:45		11:00	11:17	11:28	11:35	11:46	
11:30	11:40	11:47	11:58	12:15		11:30	11:47	11:58	12:05	12:16	
12:00	12:10	12:17	12:28	12:45		12:00	12:17	12:28	12:35	12:46	
12:30	12:40	12:47	12:58	1:15		12:30	12:47	12:58	1:05	1:16	
1:00	1:10	1:17	1:28	1:45		1:00	1:17	1:28	1:35	1:46	
1:30	1:40	1:47	1:58	2:15		1:30	1:47	1:58	2:05	2:16	
2:00	2:10	2:17	2:28	2:45		2:00	2:17	2:28	2:35	2:46	
2:30	2:40	2:47	2:58	3:15		2:30	2:47	2:58	3:05	3:16	
3:00	3:10	3:17	3:28	3:44		3:00	3:17	3:28	3:35	3:46	
3:30	3:40	3:47	3:58	4:14		3:30	3:47	3:58	4:05	4:16	
4:00	4:10	4:17	4:28	4:44		4:00	4:17	4:28	4:35	4:46	
4:30	4:40	4:47	4:58	5:14		4:30	4:47	4:58	5:05	5:16	
5:00	5:10	5:17	5:28	5:44		5:00	5:17	5:28	5:35	5:46	
5:30	5:40	5:47	5:58	6:14		5:30	5:47	5:58	6:05	6:16	
6:00	6:10	6:17	6:28	6:44		6:00	6:17	6:28	6:35	6:46	
6:30	6:40	6:47	6:58	7:14		6:30	6:47	6:58	7:05	7:16	
7:00	7:09	7:16	7:26	7:42		7:00	7:15	7:25	7:32	7:42	
7:30	7:39	7:46	7:56	8:12		7:30	7:45	7:55	8:02	8:12	
8:00	8:09	8:16	8:26	8:42		8:00	8:15	8:25	8:32	8:42	
8:30	8:39	8:46	8:56	9:12		8:30	8:45	8:55	9:02	9:12	
9:00	9:09	9:16	9:26	9:42		9:00	9:15	9:25	9:32	9:42	
9:30	9:39	9:46	9:56	10:12		9:30	9:45	9:55	10:02	10:12	
10:00	10:09	10:16	10:26	10:42	G	10:00	10:15	10:25	10:32	10:42	G
10:30	10:39	10:46	10:56	11:12	G	10:30	10:45	10:55	11:02	11:12	G

318 SUNDAYS / EASTBOUND

318 SUNDAYS / WESTBOUND

1 Westgate Transit Center (Bay F)	2 West Gate at William Cannon	3 West Gate at Davis	4 Slaughter at South 1st	5 Panadero at Thaxton	To Route/Garage	5 Panadero at Thaxton	4 Slaughter at South 1st	3 West Gate at Aftonshire	2 West Gate at William Cannon	1 Westgate Transit Center (Bay F)	To Route/Garage
6:00	6:10	6:15	6:25	6:49		6:00	6:14	6:22	6:30	6:40	
6:30	6:40	6:45	6:55	7:19		6:30	6:44	6:52	7:00	7:10	
7:00	7:10	7:15	7:25	7:49		7:00	7:14	7:22	7:30	7:40	
7:30	7:40	7:45	7:55	8:19		7:30	7:44	7:52	8:00	8:10	
8:00	8:10	8:15	8:25	8:49		8:00	8:14	8:22	8:30	8:40	
8:30	8:40	8:45	8:55	9:19		8:30	8:44	8:52	9:00	9:10	
9:00	9:10	9:15	9:28	9:52		9:00	9:16	9:27	9:35	9:46	
9:30	9:40	9:45	9:58	10:22		9:30	9:46	9:57	10:05	10:16	
10:00	10:10	10:15	10:28	10:52		10:00	10:16	10:27	10:35	10:46	
10:30	10:40	10:45	10:58	11:22		10:30	10:46	10:57	11:05	11:16	
11:00	11:10	11:15	11:28	11:52		11:00	11:16	11:27	11:35	11:46	
11:30	11:40	11:45	11:58	12:22		11:30	11:46	11:57	12:05	12:16	
12:00	12:10	12:15	12:28	12:52		12:00	12:16	12:27	12:35	12:46	
12:30	12:40	12:45	12:58	1:22		12:30	12:46	12:57	1:05	1:16	
1:00	1:10	1:15	1:28	1:52		1:00	1:16	1:27	1:35	1:46	
1:30	1:40	1:45	1:58	2:22		1:30	1:46	1:57	2:05	2:16	
2:00	2:10	2:15	2:28	2:52		2:00	2:16	2:27	2:35	2:46	
2:30	2:40	2:45	2:58	3:22		2:30	2:46	2:57	3:05	3:16	
3:00	3:10	3:15	3:28	3:52		3:00	3:16	3:27	3:35	3:46	
3:30	3:40	3:45	3:58	4:22		3:30	3:46	3:57	4:05	4:16	
4:00	4:10	4:15	4:28	4:52		4:00	4:16	4:27	4:35	4:46	
4:30	4:40	4:45	4:58	5:22		4:30	4:46	4:57	5:05	5:16	
5:00	5:10	5:15	5:28	5:52		5:00	5:16	5:27	5:35	5:46	
5:30	5:40	5:45	5:58	6:22		5:30	5:46	5:57	6:05	6:16	
6:00	6:10	6:15	6:28	6:52		6:00	6:16	6:27	6:35	6:46	
6:30	6:40	6:45	6:56	7:20		6:30	6:43	6:53	7:00	7:10	
7:00	7:10	7:15	7:26	7:50		7:00	7:13	7:23	7:30	7:40	
7:30	7:40	7:45	7:56	8:20		7:30	7:43	7:53	8:00	8:10	
8:00	8:10	8:15	8:26	8:50		8:00	8:13	8:23	8:30	8:40	
8:30	8:40	8:45	8:56	9:20		8:30	8:43	8:53	9:00	9:10	
9:00	9:10	9:15	9:26	9:50	G	9:00	9:13	9:23	9:30	9:40	G
9:30	9:40	9:45	9:56	10:20	G	9:30	9:43	9:53	10:00	10:10	G


322

Chicon/Cherrywood



LEGEND

- 1** Route Line and Major Stop
- 1** Buses make additional stops between the points shown.
- 1** Connecting Routes



Scan the QR code to see an online version of this route map.

DESTINATIONS

- RBJ Center
- The Ladybird
- Edward Rendon Sr. Park at Festival Beach
- Sanchez Elementary School
- Martin Middle School
- Huston-Tillotson University
- Garza High School
- Maplewood Elementary School
- Fiesta
- HEB
- Hancock Center

322 WEEKDAYS/SOUTHBOUND

322 WEEKDAYS/NORTHBOUND

Hancock Center ③	Chicon at 7th ②	RBJ Center ①	To Route/Garage	RBJ Center ①	Chicon at 7th ②	Hancock Center ③	To Route/Garage
5:30	5:46	5:56		5:01	5:11	5:26	
6:00	6:16	6:26		5:31	5:41	5:56	
6:30	6:47	6:57		6:01	6:11	6:26	
7:00	7:17	7:27		6:31	6:41	6:56	
7:30	7:47	7:57		7:01	7:11	7:28	
8:00	8:17	8:27		7:31	7:41	7:58	
8:30	8:47	8:57		8:01	8:11	8:28	
9:00	9:17	9:27		8:31	8:41	8:58	
9:30	9:47	9:57		9:00	9:10	9:27	
10:00	10:17	10:27		9:30	9:40	9:57	
10:30	10:47	10:57		10:00	10:10	10:27	
11:00	11:17	11:27		10:30	10:40	10:57	
11:30	11:47	11:57		11:00	11:10	11:27	
12:00	12:17	12:27		11:30	11:40	11:57	
12:30	12:47	12:57		12:00	12:10	12:27	
1:00	1:17	1:27		12:30	12:40	12:57	
1:30	1:47	1:57		1:00	1:10	1:27	
2:00	2:17	2:27		1:30	1:40	1:57	
2:30	2:47	2:57		2:00	2:10	2:27	
3:00	3:18	3:28		2:30	2:40	2:57	
3:30	3:48	3:58		3:00	3:10	3:27	
4:00	4:18	4:28		3:30	3:40	3:57	
4:30	4:48	4:58		4:00	4:10	4:27	
5:00	5:18	5:28		4:30	4:40	4:57	
5:30	5:48	5:58		5:00	5:10	5:27	
6:00	6:17	6:27		5:30	5:40	5:55	
6:30	6:47	6:57		6:00	6:10	6:25	
7:00	7:17	7:27		6:30	6:40	6:55	
7:30	7:47	7:57		7:00	7:10	7:25	
8:00	8:16	8:26		7:30	7:40	7:55	
8:30	8:46	8:56		8:00	8:10	8:25	
9:00	9:16	9:26		8:30	8:40	8:55	
9:30	9:46	9:56	G	9:00	9:10	9:25	
10:00	10:16	10:26	G	9:30	9:40	9:55	
10:30	10:46	10:56	G	10:00	10:10	10:25	

322 SATURDAYS/SOUTHBOUND

322 SATURDAYS/NORTHBOUND

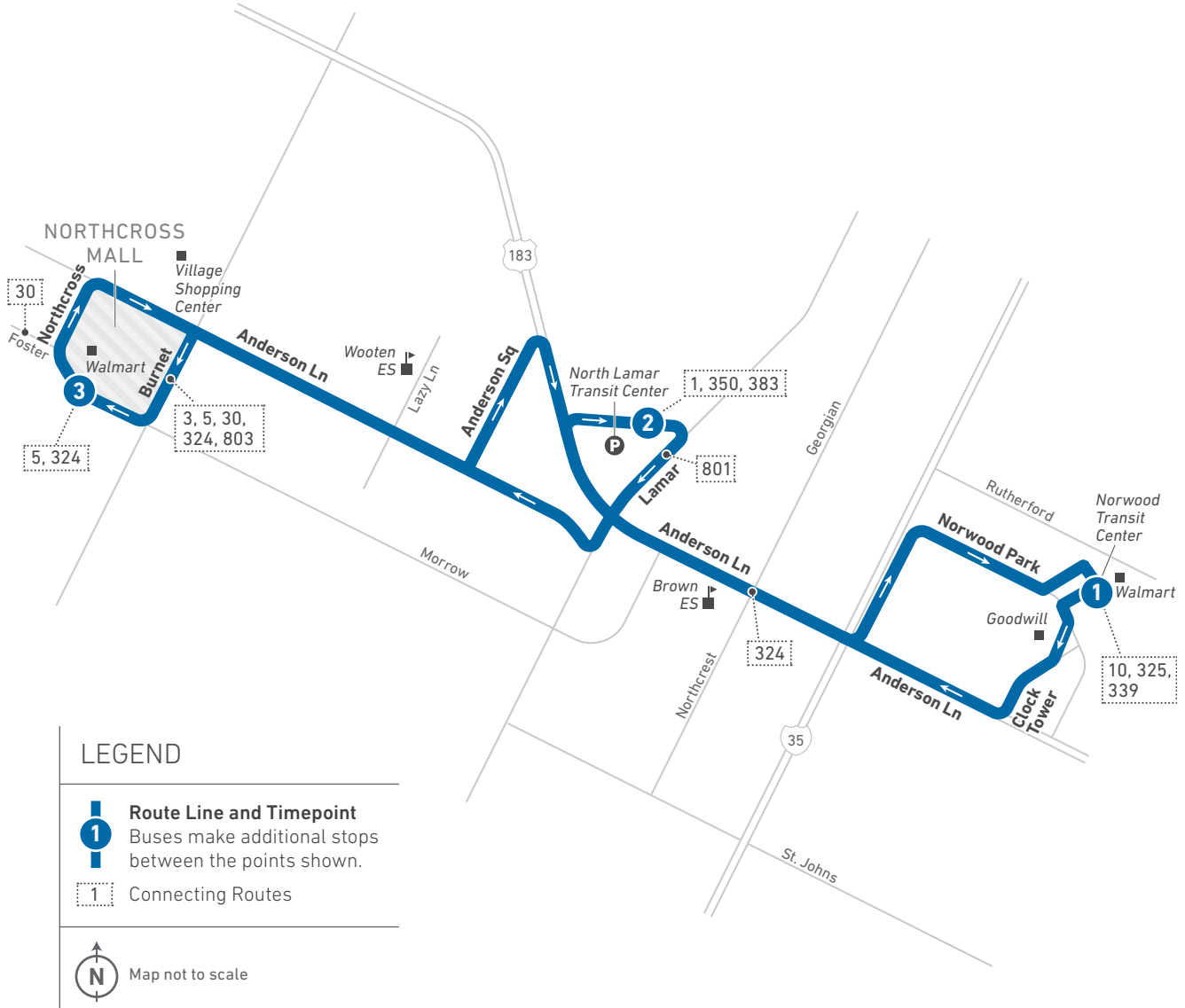
Hancock Center 3	Chicon at 7th 2	RBJ Center 1	To Router/Garage	RBJ Center 1	Chicon at 7th 2	Hancock Center 3	To Route/Garage
6:00	6:15	6:23		6:00	6:09	6:24	
6:30	6:45	6:53		6:30	6:39	6:54	
7:00	7:15	7:23		7:00	7:09	7:24	
7:30	7:45	7:53		7:30	7:39	7:54	
8:00	8:15	8:23		8:00	8:09	8:24	
8:30	8:45	8:53		8:29	8:38	8:53	
9:00	9:16	9:24		8:59	9:08	9:23	
9:30	9:46	9:54		9:30	9:39	9:55	
10:00	10:16	10:24		10:00	10:09	10:25	
10:30	10:46	10:54		10:30	10:39	10:55	
11:00	11:16	11:24		11:00	11:09	11:25	
11:30	11:46	11:54		11:30	11:39	11:55	
12:00	12:16	12:24		12:00	12:09	12:25	
12:30	12:46	12:54		12:30	12:39	12:55	
1:00	1:16	1:24		1:00	1:09	1:25	
1:30	1:46	1:54		1:30	1:39	1:55	
2:00	2:16	2:24		2:00	2:09	2:25	
2:30	2:46	2:54		2:30	2:39	2:55	
3:00	3:16	3:24		3:00	3:09	3:25	
3:30	3:46	3:54		3:30	3:39	3:55	
4:00	4:16	4:24		4:00	4:09	4:25	
4:30	4:46	4:54		4:30	4:39	4:55	
5:00	5:16	5:24		5:00	5:09	5:25	
5:30	5:46	5:54		5:30	5:39	5:55	
6:00	6:16	6:24		6:00	6:09	6:25	
6:30	6:46	6:54		6:32	6:41	6:57	
7:00	7:15	7:23		7:02	7:11	7:26	
7:30	7:45	7:53		7:30	7:39	7:54	
8:00	8:15	8:23		8:00	8:09	8:24	
8:30	8:45	8:53		8:30	8:39	8:54	
9:00	9:15	9:23		9:00	9:09	9:24	
9:30	9:45	9:53	G	9:30	9:39	9:54	
10:00	10:15	10:23	G	10:00	10:09	10:24	
10:30	10:45	10:53	G				

322 SUNDAYS / SOUTHBOUND

322 SUNDAYS / NORTHBOUND

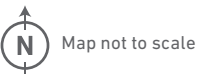
Hancock Center 3	Chicon at 7th 2	RBJ Center 1	To Route/Garage	RBJ Center 1	Chicon at 7th 2	Hancock Center 3	To Route/Garage
6:00	6:15	6:23		6:00	6:09	6:24	
6:30	6:45	6:53		6:30	6:39	6:54	
7:00	7:15	7:23		7:00	7:09	7:24	
7:30	7:45	7:53		7:30	7:39	7:54	
8:00	8:15	8:23		8:00	8:09	8:24	
8:30	8:45	8:53		8:30	8:39	8:54	
9:00	9:16	9:24		9:00	9:09	9:25	
9:30	9:46	9:54		9:30	9:39	9:55	
10:00	10:16	10:24		10:00	10:09	10:25	
10:30	10:46	10:54		10:30	10:39	10:55	
11:00	11:16	11:24		11:00	11:09	11:25	
11:30	11:46	11:54		11:30	11:39	11:55	
12:00	12:16	12:24		12:00	12:09	12:25	
12:30	12:46	12:54		12:30	12:39	12:55	
1:00	1:16	1:24		1:00	1:09	1:25	
1:30	1:46	1:54		1:30	1:39	1:55	
2:00	2:16	2:24		2:00	2:09	2:25	
2:30	2:46	2:54		2:30	2:39	2:55	
3:00	3:16	3:24		3:00	3:09	3:25	
3:30	3:46	3:54		3:30	3:39	3:55	
4:00	4:16	4:24		4:00	4:09	4:25	
4:30	4:46	4:54		4:30	4:39	4:55	
5:00	5:16	5:24		5:00	5:09	5:25	
5:30	5:46	5:54		5:30	5:39	5:55	
6:00	6:16	6:24		6:00	6:09	6:25	
6:30	6:46	6:54		6:30	6:39	6:55	
7:00	7:15	7:23		7:00	7:09	7:24	
7:30	7:45	7:53		7:30	7:39	7:54	
8:00	8:15	8:23		8:00	8:09	8:24	
8:30	8:45	8:53		8:30	8:39	8:54	
9:00	9:15	9:23	G	9:00	9:09	9:24	G
9:30	9:45	9:53	G				G

323 Anderson



LEGEND

- Route Line and Timepoint**
- Buses make additional stops between the points shown.
- Connecting Routes



Scan the QR code to see an online version of this route map.

DESTINATIONS

- Norwood Transit Center
- Walmart (Norwood, Northcross)
- Goodwill
- Brown Elementary School
- North Lamar Transit Center
- Wooten Elementary Center
- Northcross Mall
- Village Shopping Center

323 WEEKDAYS / WESTBOUND

323 WEEKDAYS / EASTBOUND

1 Norwood Transit Center (Bay 3)	2 North Lamar Transit Center (Lane A)	3 Northcross	To Route/Garage	3 Northcross	2 North Lamar Transit Center (Lane B)	1 Norwood Transit Center (Bay 2)	To Route/Garage
5:00	5:11	5:21		5:30	5:39	5:48	
5:30	5:41	5:51		6:00	6:10	6:20	
6:00	6:11	6:21		6:30	6:40	6:50	
6:30	6:41	6:51		7:00	7:10	7:20	
7:00	7:11	7:21		7:30	7:40	7:50	
7:30	7:41	7:51		8:00	8:10	8:20	
8:00	8:11	8:21		8:30	8:40	8:50	
8:30	8:41	8:51		9:00	9:09	9:19	
9:00	9:11	9:21		9:30	9:39	9:49	
9:30	9:41	9:51		10:00	10:09	10:19	
10:00	10:11	10:21		10:30	10:39	10:49	
10:30	10:41	10:51		11:00	11:09	11:19	
11:00	11:11	11:21		11:30	11:39	11:49	
11:30	11:41	11:51		12:00	12:09	12:19	
12:00	12:11	12:21		12:30	12:39	12:49	
12:30	12:41	12:51		1:00	1:09	1:19	
1:00	1:11	1:21		1:30	1:39	1:49	
1:30	1:41	1:51		2:00	2:09	2:19	
2:00	2:11	2:21		2:30	2:39	2:49	
2:30	2:41	2:51		3:00	3:09	3:19	
3:00	3:11	3:21		3:30	3:40	3:50	
3:30	3:40	3:50		4:00	4:10	4:20	
4:00	4:10	4:20		4:30	4:40	4:50	
4:30	4:40	4:50		5:00	5:10	5:20	
5:00	5:10	5:20		5:30	5:40	5:50	
5:30	5:40	5:50		6:00	6:10	6:20	
6:00	6:10	6:20		6:30	6:39	6:48	
6:30	6:40	6:50		7:00	7:09	7:18	
7:00	7:10	7:20		7:30	7:39	7:48	
7:30	7:40	7:50		8:00	8:09	8:18	
8:00	8:10	8:20		8:30	8:39	8:48	
8:30	8:40	8:50		9:00	9:09	9:18	
9:00	9:10	9:20		9:30	9:39	9:48	
9:30	9:40	9:50		10:00	10:09	10:18	
10:00	10:10	10:20		10:30	10:39	10:48	
10:30	10:40	10:50	G				G

323 SATURDAYS/WESTBOUND

323 SATURDAYS/EASTBOUND

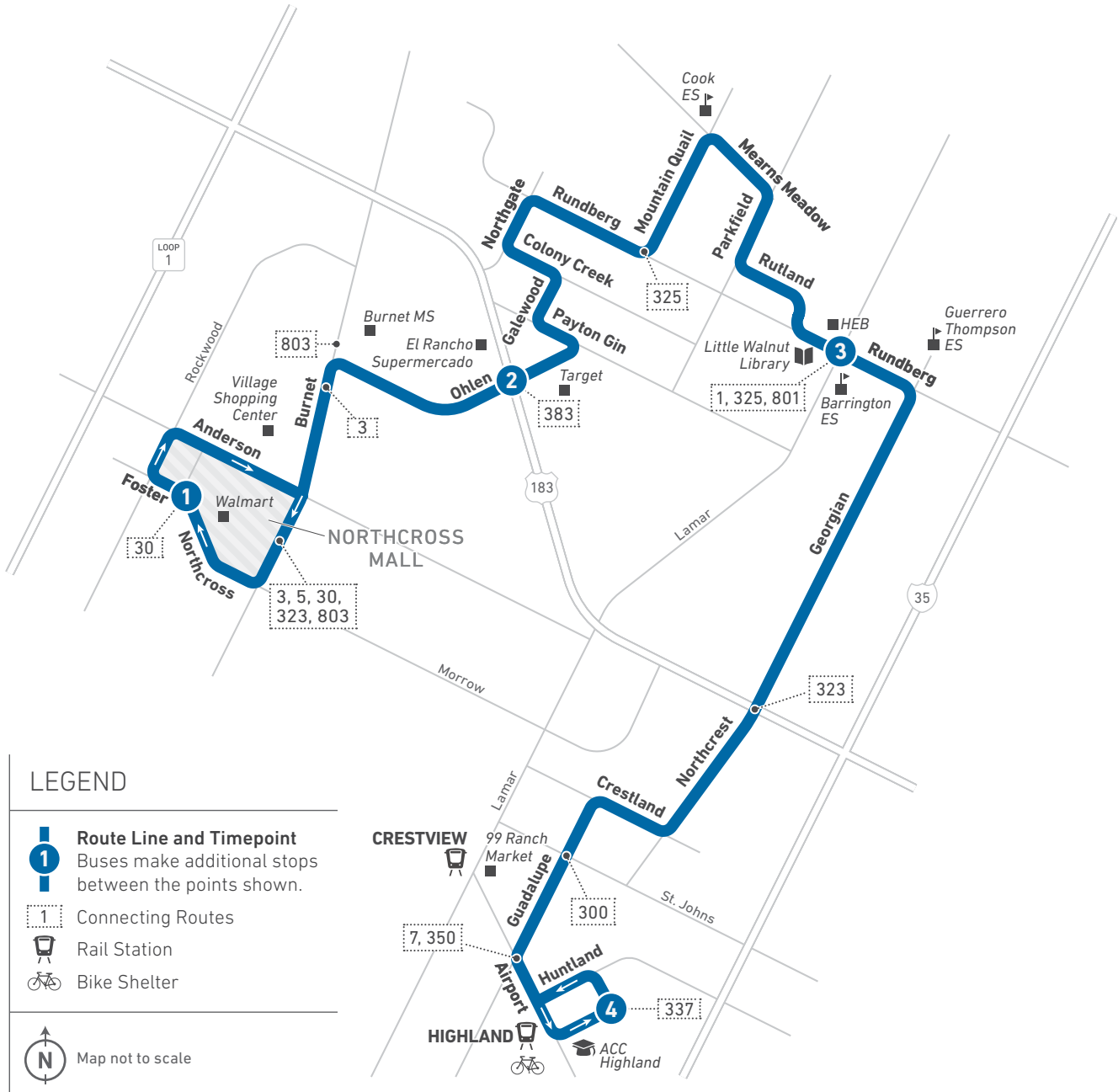
1 Norwood Transit Center (Bay 3)	2 North Lamar Transit Center (Lane A)	3 Northcross	To Route/Garage	3 Northcross	2 North Lamar Transit Center (Lane B)	1 Norwood Transit Center (Bay 2)	To Route/Garage
6:00	6:08	6:17		6:00	6:08	6:17	
6:30	6:38	6:47		6:30	6:38	6:47	
7:00	7:08	7:17		7:00	7:08	7:17	
7:30	7:38	7:47		7:30	7:38	7:47	
8:00	8:08	8:17		8:00	8:08	8:17	
8:30	8:38	8:47		8:30	8:38	8:47	
9:00	9:08	9:17		9:00	9:08	9:17	
9:30	9:39	9:49		9:30	9:39	9:49	
10:00	10:09	10:19		10:00	10:09	10:19	
10:30	10:39	10:49		10:30	10:39	10:49	
11:00	11:09	11:19		11:00	11:09	11:19	
11:30	11:39	11:49		11:30	11:39	11:49	
12:00	12:09	12:19		12:00	12:09	12:19	
12:30	12:39	12:49		12:30	12:39	12:49	
1:00	1:09	1:19		1:00	1:09	1:19	
1:30	1:39	1:49		1:30	1:39	1:49	
2:00	2:09	2:19		2:00	2:09	2:19	
2:30	2:39	2:49		2:30	2:39	2:49	
3:00	3:09	3:19		3:00	3:09	3:19	
3:30	3:39	3:49		3:30	3:39	3:49	
4:00	4:09	4:19		4:00	4:09	4:19	
4:30	4:39	4:49		4:30	4:39	4:49	
5:00	5:09	5:19		5:00	5:09	5:19	
5:30	5:39	5:49		5:30	5:39	5:49	
6:00	6:09	6:19		6:00	6:09	6:19	
6:30	6:38	6:47		6:30	6:38	6:47	
7:00	7:08	7:17		7:00	7:08	7:17	
7:30	7:38	7:47		7:30	7:38	7:47	
8:00	8:08	8:17		8:00	8:08	8:17	
8:30	8:38	8:47		8:30	8:38	8:47	
9:00	9:08	9:17		9:00	9:08	9:17	
9:30	9:38	9:47		9:30	9:38	9:47	
10:00	10:08	10:17		10:00	10:08	10:17	
10:30	10:38	10:47	G	10:30	10:38	10:47	G

323 SUNDAYS / WESTBOUND

323 SUNDAYS / EASTBOUND

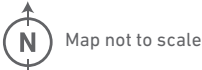
1 Norwood Transit Center (Bay 3)	2 North Lamar Transit Center (Lane A)	3 Northcross	To Route/Garage	3 Northcross	2 North Lamar Transit Center (Lane B)	1 Norwood Transit Center (Bay 2)	To Route/Garage
6:00	6:08	6:17		6:00	6:08	6:17	
6:30	6:38	6:47		6:30	6:38	6:47	
7:00	7:08	7:17		7:00	7:08	7:17	
7:30	7:38	7:47		7:30	7:38	7:47	
8:00	8:08	8:17		8:00	8:08	8:17	
8:30	8:38	8:47		8:30	8:38	8:47	
9:00	9:08	9:17		9:00	9:08	9:17	
9:30	9:39	9:49		9:30	9:39	9:49	
10:00	10:09	10:19		10:00	10:09	10:19	
10:30	10:39	10:49		10:30	10:39	10:49	
11:00	11:09	11:19		11:00	11:09	11:19	
11:30	11:39	11:49		11:30	11:39	11:49	
12:00	12:09	12:19		12:00	12:09	12:19	
12:30	12:39	12:49		12:30	12:39	12:49	
1:00	1:09	1:19		1:00	1:09	1:19	
1:30	1:39	1:49		1:30	1:39	1:49	
2:00	2:09	2:19		2:00	2:09	2:19	
2:30	2:39	2:49		2:30	2:39	2:49	
3:00	3:09	3:19		3:00	3:09	3:19	
3:30	3:39	3:49		3:30	3:39	3:49	
4:00	4:09	4:19		4:00	4:09	4:19	
4:30	4:39	4:49		4:30	4:39	4:49	
5:00	5:09	5:19		5:00	5:09	5:19	
5:30	5:39	5:49		5:30	5:39	5:49	
6:00	6:09	6:19		6:00	6:09	6:19	
6:30	6:38	6:47		6:30	6:38	6:47	
7:00	7:08	7:17		7:00	7:08	7:17	
7:30	7:38	7:47		7:30	7:38	7:47	
8:00	8:08	8:17		8:00	8:08	8:17	
8:30	8:38	8:47		8:30	8:38	8:47	
9:00	9:08	9:17		9:00	9:08	9:17	
9:30	9:38	9:47	G	9:30	9:38	9:47	G

324 | Georgian/Ohlen



LEGEND

- 1** **Route Line and Timepoint**
Buses make additional stops between the points shown.
- 1** Connecting Routes
- Rail Station
- Bike Shelter



Scan the QR code to see an online version of this route map.

DESTINATIONS

- Northcross Mall
- Walmart
- Village Shopping Center
- Burnet Middle School
- El Rancho Supermercado
- Target
- Cook Elementary School
- HEB
- Little Walnut Library
- Guerrero Thompson Elementary School
- Barrington Elementary School
- 99 Ranch Market
- ACC Highland
- Highland Station

NOTES

Route 324 is on long-term detour along Mearns Meadow Blvd. It will now travel along Parkfield and Rutland to connect to Rundberg Ln.

324 WEEKDAYS/EASTBOUND

324 WEEKDAYS/WESTBOUND

1 Foster at Northcross	2 Ohlen at Research	3 Rundberg at Lamar	4 ACC Highland To Route/Garage	4 ACC Highland To Route/Garage	3 Rundberg at Lamar	2 Ohlen at Research	1 Foster at Northcross	To Route/Garage
5:00	5:09	5:20	5:37		5:25	5:44	5:56	6:06
5:30	5:39	5:50	6:07		5:55	6:14	6:26	6:36
6:00	6:09	6:20	6:37		6:25	6:44	6:56	7:06
6:30	6:39	6:50	7:07		6:55	7:14	7:27	7:38
7:00	7:10	7:21	7:40		7:25	7:44	7:57	8:08
7:30	7:40	7:51	8:10		7:55	8:14	8:27	8:38
8:00	8:10	8:21	8:40		8:25	8:44	8:57	9:08
8:30	8:40	8:51	9:10		8:55	9:14	9:27	9:38
9:00	9:11	9:22	9:41		9:25	9:45	9:58	10:09
9:30	9:41	9:52	10:11		9:55	10:15	10:28	10:39
10:00	10:11	10:22	10:41		10:25	10:45	10:58	11:09
10:30	10:41	10:52	11:11		10:55	11:15	11:28	11:39
11:00	11:11	11:22	11:41		11:25	11:45	11:58	12:09
11:30	11:41	11:52	12:11		11:55	12:15	12:28	12:39
12:00	12:11	12:22	12:41		12:25	12:45	12:58	1:09
12:30	12:41	12:52	1:11		12:55	1:15	1:28	1:39
1:00	1:11	1:22	1:41		1:25	1:45	1:58	2:09
1:30	1:41	1:52	2:11		1:55	2:15	2:28	2:39
2:00	2:11	2:22	2:41		2:25	2:45	2:58	3:09
2:30	2:41	2:52	3:11		2:55	3:15	3:28	3:39
3:00	3:11	3:22	3:41		3:25	3:45	3:58	4:09
3:30	3:41	3:52	4:11		3:55	4:15	4:28	4:39
4:00	4:11	4:22	4:41		4:25	4:45	4:58	5:09
4:30	4:41	4:52	5:11		4:55	5:15	5:28	5:39
5:00	5:11	5:22	5:41		5:25	5:45	5:58	6:09
5:30	5:41	5:52	6:11		5:55	6:15	6:28	6:39
6:00	6:11	6:22	6:41		6:25	6:44	6:57	7:08
6:30	6:41	6:52	7:11		6:55	7:14	7:27	7:38
7:00	7:10	7:20	7:38		7:25	7:44	7:57	8:08
7:30	7:40	7:50	8:08		7:55	8:14	8:27	8:38
8:00	8:10	8:20	8:38		8:25	8:44	8:57	9:06
8:30	8:40	8:50	9:08		8:55	9:14	9:27	9:36
9:00	9:10	9:20	9:38		9:25	9:44	9:57	10:06 G
9:30	9:40	9:50	10:08		9:55	10:14	10:27	10:36 G
10:00	10:10	10:20	10:38		10:25	10:44	10:57	11:06 G
					10:55	11:14	11:27	11:36 G

324 SATURDAYS/EASTBOUND

1 Foster at Northcross	2 Ohlen at Research	3 Rundberg at Lamar	4 ACC Highland	To Route/Garage
6:00	6:08	6:18	6:35	
6:30	6:38	6:48	7:05	
7:00	7:08	7:18	7:35	
7:30	7:38	7:48	8:05	
8:00	8:08	8:18	8:35	
8:30	8:38	8:48	9:05	
9:00	9:11	9:22	9:40	
9:30	9:41	9:52	10:10	
10:00	10:11	10:22	10:40	
10:30	10:41	10:52	11:10	
11:00	11:11	11:22	11:40	
11:30	11:41	11:52	12:10	
12:00	12:11	12:22	12:40	
12:30	12:41	12:52	1:10	
1:00	1:11	1:22	1:40	
1:30	1:41	1:52	2:10	
2:00	2:11	2:22	2:40	
2:30	2:41	2:52	3:10	
3:00	3:11	3:22	3:40	
3:30	3:41	3:52	4:10	
4:00	4:11	4:22	4:40	
4:30	4:41	4:52	5:10	
5:00	5:11	5:22	5:40	
5:30	5:41	5:52	6:10	
6:00	6:09	6:19	6:36	
6:30	6:39	6:49	7:06	
7:00	7:09	7:19	7:36	
7:30	7:39	7:49	8:06	
8:00	8:09	8:19	8:36	
8:30	8:39	8:49	9:06	
9:00	9:09	9:19	9:36	
9:30	9:39	9:49	10:06	
10:00	10:09	10:19	10:36	

324 SATURDAYS/WESTBOUND

4 ACC Highland	3 Rundberg at Lamar	2 Ohlen at Research	1 Foster at Northcross	To Route/Garage
6:45	7:01	7:14	7:23	
7:15	7:31	7:44	7:53	
7:45	8:01	8:14	8:23	
8:15	8:31	8:44	8:53	
8:45	9:01	9:14	9:23	
9:15	9:33	9:47	9:58	
9:45	10:03	10:17	10:28	
10:15	10:33	10:47	10:58	
10:45	11:03	11:17	11:28	
11:15	11:33	11:47	11:58	
11:45	12:03	12:17	12:28	
12:15	12:33	12:47	12:58	
12:45	1:03	1:17	1:28	
1:15	1:33	1:47	1:58	
1:45	2:03	2:17	2:28	
2:15	2:33	2:47	2:58	
2:45	3:03	3:17	3:28	
3:15	3:33	3:47	3:58	
3:45	4:03	4:17	4:28	
4:15	4:33	4:47	4:58	
4:45	5:03	5:17	5:28	
5:15	5:33	5:47	5:58	
5:45	6:03	6:17	6:28	G
6:15	6:31	6:44	6:53	
6:45	7:01	7:14	7:23	
7:15	7:31	7:44	7:53	
7:45	8:01	8:14	8:23	
8:15	8:31	8:44	8:53	
8:45	9:01	9:14	9:23	
9:15	9:31	9:44	9:53	
9:45	10:01	10:14	10:23	G
10:15	10:31	10:44	10:53	G
10:45	11:01	11:14	11:23	G

324 SUNDAYS/EASTBOUND

6:00	6:09	6:19	6:36	
6:30	6:39	6:49	7:06	
7:00	7:09	7:19	7:36	
7:30	7:39	7:49	8:06	
8:00	8:09	8:19	8:36	
8:30	8:39	8:49	9:06	
9:00	9:09	9:19	9:36	
9:30	9:39	9:49	10:06	
10:00	10:09	10:19	10:36	
10:30	10:39	10:49	11:06	
11:00	11:11	11:22	11:40	
11:30	11:41	11:52	12:10	
12:00	12:11	12:22	12:40	
12:30	12:41	12:52	1:10	
1:00	1:11	1:22	1:40	
1:30	1:41	1:52	2:10	
2:00	2:11	2:22	2:40	
2:30	2:41	2:52	3:10	
3:00	3:11	3:22	3:40	
3:30	3:41	3:52	4:10	
4:00	4:11	4:22	4:40	
4:30	4:41	4:52	5:10	
5:00	5:11	5:22	5:40	
5:30	5:41	5:52	6:10	
6:00	6:10	6:20	6:37	
6:30	6:40	6:50	7:07	
7:00	7:10	7:20	7:37	
7:30	7:40	7:50	8:07	
8:00	8:10	8:20	8:37	
8:30	8:40	8:50	9:07	
9:00	9:10	9:20	9:37	

324 SUNDAYS/WESTBOUND

6:45	7:01	7:14	7:23	
7:15	7:31	7:44	7:53	
7:45	8:01	8:14	8:23	
8:15	8:31	8:44	8:53	
8:45	9:01	9:14	9:23	
9:15	9:31	9:44	9:53	
9:45	10:01	10:14	10:23	
10:15	10:31	10:44	10:53	
10:45	11:01	11:14	11:23	
11:15	11:33	11:47	11:58	
11:45	12:03	12:17	12:28	
12:15	12:33	12:47	12:58	
12:45	1:03	1:17	1:28	
1:15	1:33	1:47	1:58	
1:45	2:03	2:17	2:28	
2:15	2:33	2:47	2:58	
2:45	3:03	3:17	3:28	
3:15	3:33	3:47	3:58	
3:45	4:03	4:17	4:28	
4:15	4:33	4:47	4:58	
4:45	5:03	5:17	5:28	
5:15	5:33	5:47	5:58	
5:45	6:03	6:17	6:28	G
6:15	6:31	6:44	6:53	
6:45	7:01	7:14	7:23	
7:15	7:31	7:44	7:53	
7:45	8:01	8:14	8:23	
8:15	8:31	8:44	8:53	
8:45	9:01	9:14	9:23	G
9:15	9:31	9:44	9:53	G
9:45	10:01	10:14	10:23	G

325

Metric/Rundberg (WEEKDAY HIGH-FREQUENCY ROUTE)



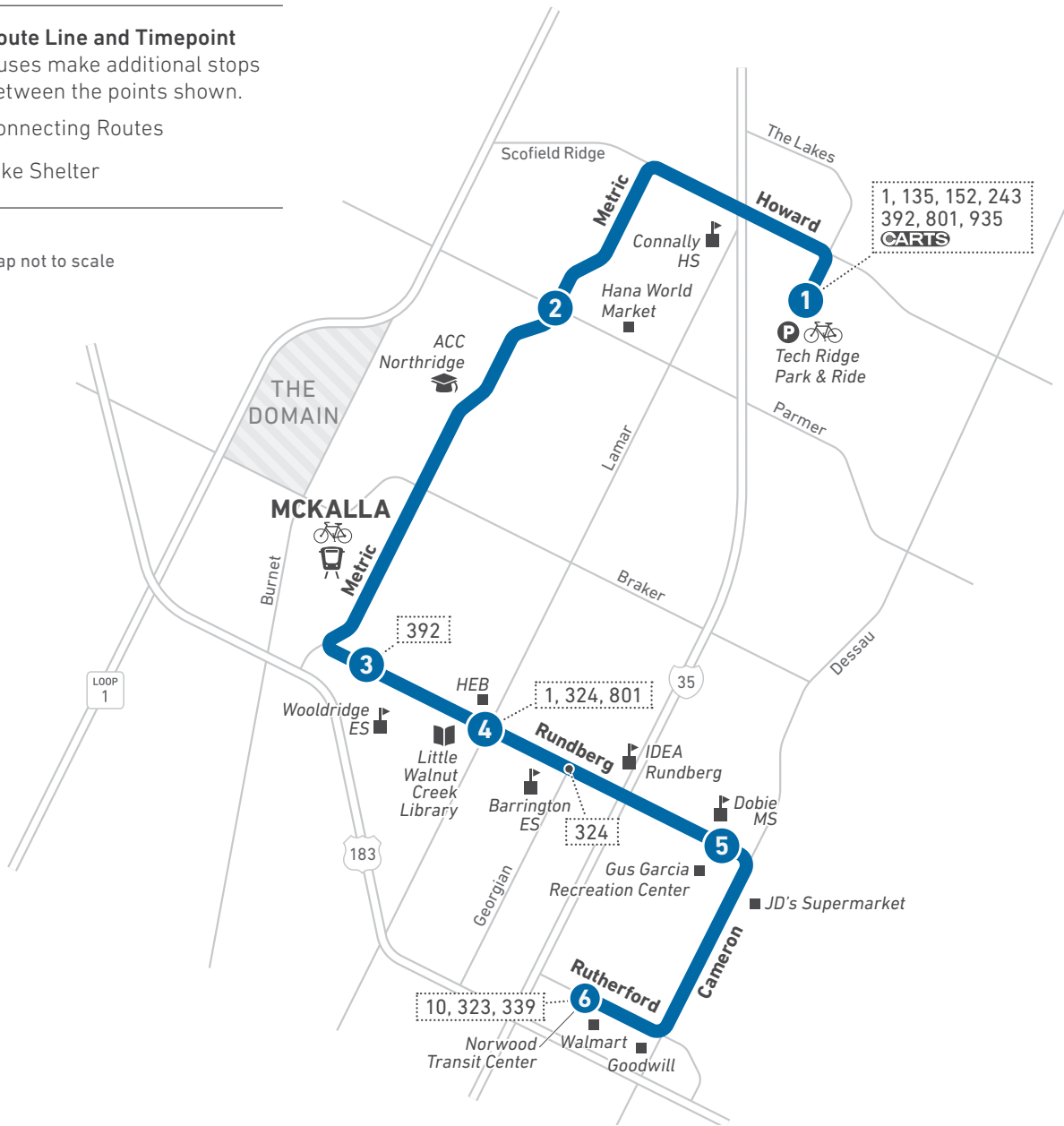
LEGEND

1 **Route Line and Timepoint**
Buses make additional stops between the points shown.

1 Connecting Routes

Bike Shelter

Map not to scale



Scan the QR code to see an online version of this route map.

DESTINATIONS

- Tech Ridge Park & Ride
- Connally High School
- Hana World Market
- ACC Northridge
- McKalla Station
- Wooldridge Elementary School
- Little Walnut Creek Library
- HEB
- Barrington Elementary School
- IDEA Rundberg
- Dobie Middle School
- Gus Garcia Recreation Center
- JD's Supermarket
- Goodwill
- Walmart
- Norwood Transit Center

325 WEEKDAYS/SOUTHBOUND

325 WEEKDAYS/NORTHBOUND

1 Tech Ridge Park & Ride (Bay F)	2 Metric at Parmer	3 Rundberg at West Loop	4 Rundberg at Lamar	5 Rundberg at Marlborough	6 Norwood Transit Center (Bay C) To Route/Garage	6 Norwood Transit Center (Bay C)	5 Rundberg at Marlborough	4 Rundberg at Lamar	3 Rundberg at West Loop	2 Metric at Parmer	1 Tech Ridge Park & Ride (Bay F) To Route/Garage
5:00	5:12	5:25	5:31	5:39	5:45	5:00	5:10	5:19	5:25	5:37	5:46
5:30	5:42	5:55	6:01	6:09	6:15	5:30	5:40	5:49	5:55	6:07	6:16
6:00	6:12	6:25	6:31	6:39	6:45	6:00	6:10	6:19	6:25	6:37	6:46
6:15	6:27	6:40	6:46	6:54	7:00	6:15	6:25	6:34	6:40	6:52	7:01
6:30	6:42	6:55	7:01	7:09	7:15	6:30	6:40	6:49	6:55	7:07	7:16
6:45	6:58	7:11	7:17	7:27	7:35	6:45	6:55	7:05	7:11	7:23	7:33
7:00	7:13	7:26	7:32	7:42	7:50	7:00	7:10	7:20	7:26	7:38	7:48
7:15	7:28	7:41	7:47	7:57	8:05	7:15	7:25	7:35	7:41	7:53	8:03
7:30	7:43	7:56	8:02	8:12	8:20	7:30	7:40	7:50	7:56	8:08	8:18
7:45	7:58	8:11	8:17	8:27	8:35	7:45	7:55	8:05	8:11	8:23	8:33
8:00	8:13	8:26	8:32	8:42	8:50	8:00	8:10	8:20	8:26	8:38	8:48
8:15	8:28	8:41	8:47	8:57	9:05	8:15	8:25	8:35	8:41	8:53	9:03
8:30	8:43	8:56	9:02	9:12	9:20	8:30	8:40	8:50	8:56	9:08	9:18
8:45	8:58	9:11	9:17	9:27	9:35	8:45	8:55	9:05	9:11	9:23	9:33
9:00	9:12	9:25	9:31	9:40	9:47	9:00	9:09	9:19	9:25	9:37	9:47
9:15	9:27	9:40	9:46	9:55	10:02	9:15	9:24	9:34	9:40	9:52	10:02
9:30	9:42	9:55	10:01	10:10	10:17	9:30	9:39	9:49	9:55	10:07	10:17
9:45	9:57	10:10	10:16	10:25	10:32	9:45	9:54	10:04	10:10	10:22	10:32
10:00	10:12	10:25	10:31	10:40	10:47	10:00	10:09	10:19	10:25	10:37	10:47
10:15	10:27	10:40	10:46	10:55	11:02	10:15	10:24	10:34	10:40	10:52	11:02
10:30	10:42	10:55	11:01	11:10	11:17	10:30	10:39	10:49	10:55	11:07	11:17
10:45	10:57	11:10	11:16	11:25	11:32	10:45	10:54	11:04	11:10	11:22	11:32
11:00	11:12	11:25	11:31	11:40	11:47	11:00	11:09	11:19	11:25	11:37	11:47
11:15	11:27	11:40	11:46	11:55	12:02	11:15	11:24	11:34	11:40	11:52	12:02
11:30	11:42	11:55	12:01	12:10	12:17	11:30	11:39	11:49	11:55	12:07	12:17
11:45	11:57	12:10	12:16	12:25	12:32	11:45	11:54	12:04	12:10	12:22	12:32
12:00	12:12	12:25	12:31	12:40	12:47	12:00	12:09	12:19	12:25	12:37	12:47
12:15	12:27	12:40	12:46	12:55	1:02	12:15	12:24	12:34	12:40	12:52	1:02
12:30	12:42	12:55	1:01	1:10	1:17	12:30	12:39	12:49	12:55	1:07	1:17
12:45	12:57	1:10	1:16	1:25	1:32	12:45	12:54	1:04	1:10	1:22	1:32
1:00	1:12	1:25	1:31	1:40	1:47	1:00	1:09	1:19	1:25	1:37	1:47
1:15	1:27	1:40	1:46	1:55	2:02	1:15	1:24	1:34	1:40	1:52	2:02
1:30	1:42	1:55	2:01	2:10	2:17	1:30	1:39	1:49	1:55	2:07	2:17
1:45	1:57	2:10	2:16	2:25	2:32	1:45	1:54	2:04	2:10	2:22	2:32
2:00	2:12	2:25	2:31	2:40	2:47	2:00	2:10	2:20	2:26	2:39	2:49
2:15	2:27	2:40	2:46	2:55	3:02	2:15	2:25	2:35	2:41	2:54	3:04
2:30	2:42	2:55	3:01	3:10	3:17	2:30	2:40	2:50	2:56	3:09	3:19
2:45	2:57	3:10	3:16	3:25	3:32	2:45	2:55	3:05	3:11	3:24	3:34
3:00	3:13	3:26	3:33	3:43	3:50	3:00	3:10	3:20	3:26	3:39	3:49
3:15	3:28	3:41	3:48	3:58	4:05	3:15	3:25	3:35	3:41	3:54	4:04
3:30	3:43	3:56	4:03	4:13	4:20	3:30	3:40	3:50	3:56	4:09	4:19
3:45	3:58	4:11	4:18	4:28	4:35	3:45	3:55	4:05	4:11	4:24	4:34
4:00	4:13	4:26	4:33	4:43	4:50	4:00	4:10	4:20	4:26	4:39	4:49
4:15	4:28	4:41	4:48	4:58	5:05	4:15	4:25	4:35	4:41	4:54	5:04
4:30	4:43	4:56	5:03	5:13	5:20	4:30	4:40	4:50	4:56	5:09	5:19
4:45	4:58	5:11	5:18	5:28	5:35	4:45	4:55	5:05	5:11	5:24	5:34
5:00	5:13	5:26	5:33	5:43	5:50	5:00	5:10	5:20	5:26	5:39	5:49
5:15	5:28	5:41	5:48	5:58	6:05	5:15	5:25	5:35	5:41	5:54	6:04
5:30	5:43	5:56	6:03	6:13	6:20	5:30	5:40	5:50	5:56	6:09	6:19
5:45	5:58	6:11	6:18	6:28	6:35	5:45	5:55	6:05	6:11	6:24	6:34
6:00	6:13	6:26	6:33	6:43	6:50	6:00	6:10	6:20	6:26	6:39	6:49
6:15	6:28	6:41	6:48	6:58	7:05	6:15	6:25	6:35	6:41	6:54	7:04
6:30	6:43	6:56	7:03	7:13	7:20	6:30	6:40	6:50	6:56	7:09	7:19
6:45	6:58	7:11	7:18	7:28	7:35	6:45	6:55	7:05	7:11	7:24	7:34
7:00	7:11	7:24	7:30	7:39	7:46	7:00	7:09	7:17	7:23	7:35	7:44
7:15	7:26	7:39	7:45	7:54	8:01	7:15	7:24	7:32	7:38	7:50	7:59
7:30	7:41	7:54	8:00	8:09	8:16	7:30	7:39	7:47	7:53	8:05	8:14
7:44	7:55	8:08	8:14	8:23	8:30	7:45	7:54	8:02	8:08	8:20	8:29
8:00	8:11	8:24	8:30	8:39	8:46	8:00	8:09	8:17	8:23	8:35	8:44
8:30	8:41	8:54	9:00	9:09	9:16	8:30	8:39	8:47	8:53	9:05	9:14
9:00	9:11	9:24	9:30	9:39	9:46	9:00	9:09	9:17	9:23	9:35	9:44
9:30	9:41	9:54	10:00	10:09	10:16	9:30	9:39	9:47	9:53	10:05	10:14
10:00	10:11	10:24	10:30	10:39	10:46	10:00	10:09	10:17	10:23	10:35	10:44
10:30	10:41	10:54	11:00	11:09	11:16	10:30	10:39	10:47	10:53	11:05	11:14
11:00	11:11	11:24	11:30	11:39	11:46	11:00	11:09	11:17	11:23	11:35	11:44
11:30	11:41	11:54	12:00	12:09	12:16	11:30	11:39	11:47	11:53	12:05	12:14

325 SATURDAYS/SOUTHBOUND

325 SATURDAYS/NORTHBOUND

1 Tech Ridge Park & Ride (Bay F)	2 Metric at Parmer	3 Rundberg at West Loop	4 Rundberg at Lamar	5 Rundberg at Marlborough	6 Norwood Transit Center (Bay C) To Route/Garage	6 Norwood Transit Center (Bay C)	5 Rundberg at Marlborough	4 Rundberg at Lamar	3 Rundberg at West Loop	2 Metric at Parmer	1 Tech Ridge Park & Ride (Bay F) To Route/Garage
6:00	6:12	6:26	6:31	6:38	6:43	6:00	6:07	6:14	6:18	6:31	6:40
6:30	6:42	6:56	7:01	7:08	7:13	6:30	6:37	6:44	6:48	7:01	7:10
7:00	7:12	7:26	7:31	7:38	7:43	7:00	7:07	7:14	7:18	7:31	7:40
7:30	7:42	7:56	8:01	8:08	8:13	7:30	7:37	7:44	7:48	8:01	8:10
8:00	8:12	8:26	8:31	8:38	8:43	8:00	8:07	8:14	8:18	8:31	8:40
8:30	8:42	8:56	9:01	9:08	9:13	8:30	8:37	8:44	8:48	9:01	9:10
9:00	9:12	9:26	9:31	9:41	9:47	9:00	9:07	9:16	9:20	9:33	9:42
9:30	9:42	9:56	10:02	10:11	10:17	9:30	9:37	9:46	9:50	10:03	10:12
10:00	10:12	10:26	10:32	10:41	10:47	10:00	10:07	10:16	10:20	10:33	10:42
10:30	10:42	10:56	11:02	11:11	11:17	10:30	10:37	10:46	10:50	11:03	11:12
11:00	11:12	11:26	11:32	11:41	11:47	11:00	11:07	11:16	11:20	11:33	11:42
11:30	11:42	11:56	12:02	12:11	12:17	11:30	11:37	11:46	11:50	12:03	12:12
12:00	12:12	12:26	12:32	12:41	12:47	12:00	12:07	12:17	12:21	12:34	12:43
12:30	12:42	12:56	1:02	1:11	1:17	12:30	12:37	12:47	12:51	1:04	1:13
1:00	1:12	1:26	1:32	1:41	1:47	1:00	1:07	1:17	1:21	1:34	1:43
1:30	1:42	1:56	2:02	2:11	2:17	1:30	1:37	1:47	1:51	2:04	2:13
2:00	2:12	2:26	2:32	2:41	2:47	2:00	2:07	2:17	2:21	2:34	2:43
2:30	2:42	2:56	3:02	3:11	3:17	2:30	2:37	2:47	2:51	3:04	3:13
3:00	3:12	3:26	3:32	3:41	3:47	3:00	3:07	3:17	3:21	3:34	3:43
3:30	3:42	3:56	4:02	4:11	4:17	3:30	3:37	3:47	3:51	4:04	4:13
4:00	4:12	4:26	4:32	4:41	4:47	4:00	4:07	4:17	4:21	4:34	4:43
4:30	4:42	4:56	5:02	5:11	5:17	4:30	4:37	4:47	4:51	5:04	5:13
5:00	5:12	5:26	5:32	5:41	5:47	5:00	5:07	5:17	5:21	5:34	5:43
5:30	5:42	5:56	6:02	6:11	6:17	5:30	5:37	5:47	5:51	6:04	6:13
6:00	6:12	6:26	6:32	6:41	6:47	6:00	6:07	6:16	6:21	6:34	6:43
6:30	6:42	6:56	7:02	7:11	7:17	6:30	6:37	6:46	6:51	7:04	7:13
7:00	7:11	7:25	7:30	7:38	7:44	7:00	7:07	7:16	7:21	7:34	7:43
7:30	7:41	7:55	8:00	8:08	8:14	7:30	7:37	7:46	7:51	8:04	8:13
8:00	8:11	8:25	8:30	8:38	8:44	8:00	8:07	8:15	8:19	8:32	8:41
8:30	8:41	8:55	9:00	9:08	9:14	8:30	8:37	8:45	8:49	9:02	9:11
9:00	9:11	9:25	9:30	9:38	9:44	9:00	9:07	9:15	9:19	9:32	9:41
9:30	9:41	9:55	10:00	10:08	10:14	9:30	9:37	9:45	9:49	10:02	10:11
10:00	10:11	10:25	10:30	10:38	10:44	10:00	10:07	10:15	10:19	10:32	10:41
10:30	10:41	10:55	11:00	11:08	11:14	10:30	10:37	10:45	10:49	11:02	11:11
11:00	11:11	11:25	11:30	11:38	11:44	11:00	11:07	11:15	11:19	11:32	11:41
11:30	11:41	11:55	12:00	12:08	12:14	11:30	11:37	11:45	11:49	12:02	12:10

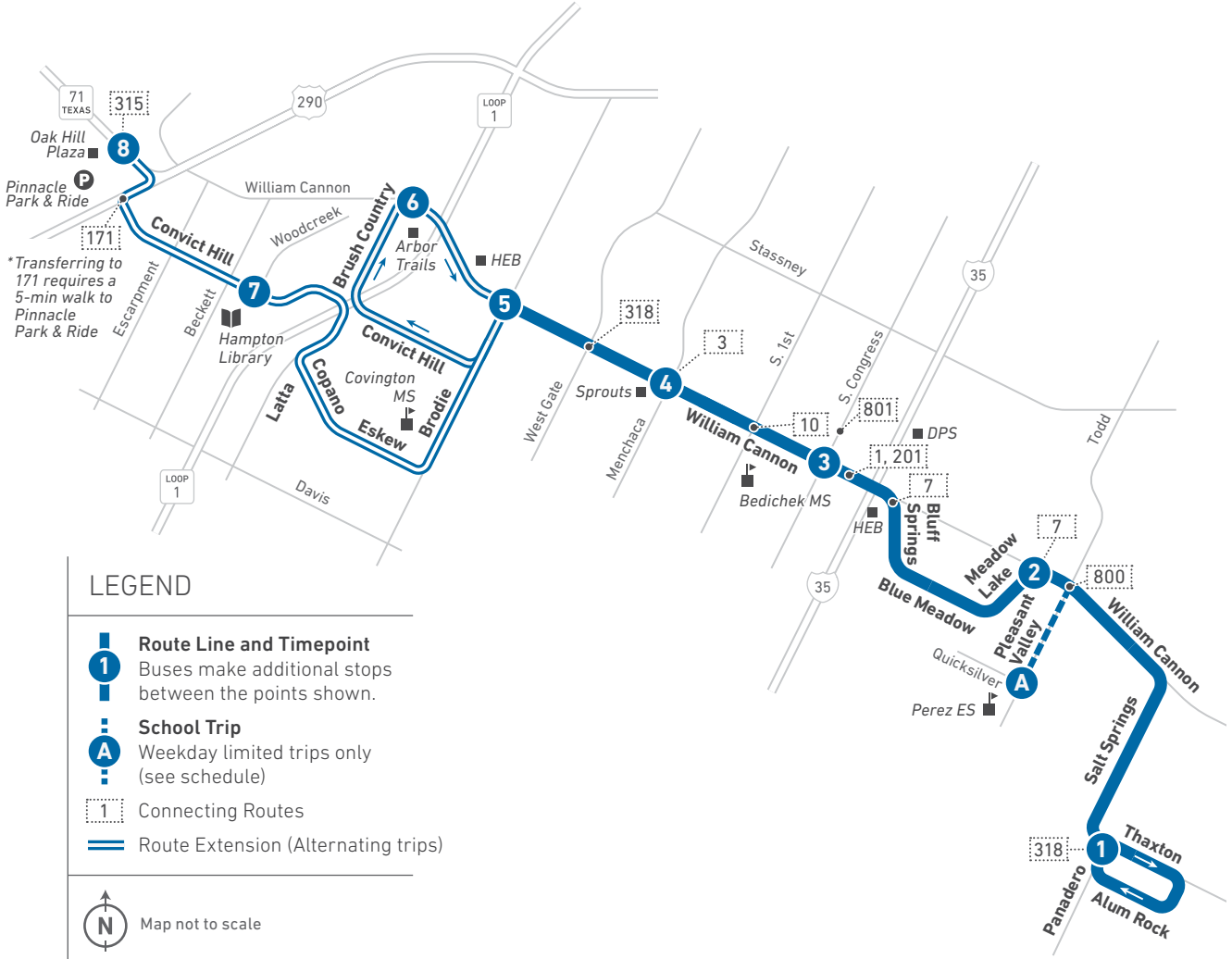
325 SUNDAYS / SOUTHBOUND

325 SUNDAYS / NORTHBOUND

1 Tech Ridge Park & Ride (Bay F)	2 Metric at Parmer	3 Rundberg at West Loop	4 Rundberg at Lamar	5 Rundberg at Marlborough	6 Norwood Transit Center (Bay C) To Route/Garage	6 Norwood Transit Center (Bay C)	5 Rundberg at Marlborough	4 Rundberg at Lamar	3 Rundberg at West Loop	2 Metric at Parmer	1 Tech Ridge Park & Ride (Bay F) To Route/Garage		
6:00	6:12	6:26	6:31	6:38	6:43	6:10	6:17	6:25	6:29	6:42	6:50		
6:30	6:42	6:56	7:01	7:08	7:13	6:40	6:47	6:55	6:59	7:12	7:20		
7:00	7:12	7:26	7:31	7:38	7:43	7:10	7:17	7:25	7:29	7:42	7:50		
7:30	7:42	7:56	8:01	8:08	8:13	7:40	7:47	7:55	7:59	8:12	8:20		
8:00	8:12	8:26	8:31	8:38	8:43	8:10	8:17	8:25	8:29	8:42	8:50		
8:30	8:42	8:56	9:01	9:08	9:13	8:40	8:47	8:55	8:59	9:12	9:20		
9:00	9:12	9:26	9:31	9:38	9:43	9:10	9:17	9:25	9:29	9:42	9:50		
9:30	9:42	9:56	10:01	10:08	10:13	9:40	9:47	9:55	9:59	10:12	10:20		
10:00	10:12	10:26	10:31	10:38	10:43	10:10	10:17	10:27	10:32	10:45	10:54		
10:30	10:42	10:56	11:01	11:08	11:13	10:40	10:47	10:57	11:02	11:15	11:24		
11:00	11:12	11:26	11:31	11:40	11:46	11:10	11:17	11:27	11:32	11:45	11:54		
11:30	11:42	11:56	12:01	12:10	12:16	11:40	11:47	11:57	12:02	12:15	12:24		
12:00	12:12	12:26	12:31	12:40	12:46	12:10	12:17	12:27	12:32	12:45	12:54		
12:30	12:42	12:56	1:01	1:10	1:16	12:40	12:47	12:57	1:02	1:15	1:24		
1:00	1:12	1:26	1:31	1:40	1:46	1:10	1:17	1:27	1:32	1:45	1:54		
1:30	1:42	1:56	2:01	2:10	2:16	1:40	1:47	1:57	2:02	2:15	2:24		
2:00	2:12	2:26	2:31	2:40	2:46	2:10	2:17	2:27	2:32	2:45	2:54		
2:30	2:42	2:56	3:01	3:10	3:16	2:40	2:47	2:57	3:02	3:15	3:24		
3:00	3:12	3:26	3:31	3:40	3:46	3:10	3:17	3:27	3:32	3:45	3:54		
3:30	3:42	3:56	4:01	4:10	4:16	3:40	3:47	3:57	4:02	4:15	4:24		
4:00	4:12	4:26	4:31	4:40	4:46	4:10	4:17	4:27	4:32	4:45	4:54		
4:30	4:42	4:56	5:01	5:10	5:16	4:40	4:47	4:57	5:02	5:15	5:24		
5:00	5:12	5:26	5:31	5:40	5:46	5:10	5:17	5:27	5:32	5:45	5:54		
5:30	5:42	5:56	6:01	6:10	6:16	5:40	5:47	5:57	6:02	6:15	6:24		
6:00	6:11	6:25	6:30	6:38	6:44	6:10	6:17	6:25	6:29	6:42	6:50		
6:30	6:41	6:55	7:00	7:08	7:14	6:40	6:47	6:55	6:59	7:12	7:20		
7:00	7:11	7:25	7:30	7:38	7:44	7:10	7:17	7:25	7:29	7:42	7:50		
7:30	7:41	7:55	8:00	8:08	8:14	7:40	7:47	7:55	7:59	8:12	8:20		
8:00	8:11	8:25	8:30	8:38	8:44	8:10	8:17	8:25	8:29	8:42	8:50		
8:30	8:41	8:55	9:00	9:08	9:14	8:40	8:47	8:55	8:59	9:12	9:20		
9:00	9:11	9:25	9:30	9:38	9:44	9:10	9:17	9:25	9:29	9:42	9:50		
9:30	9:41	9:55	10:00	10:08	10:14	9:40	9:47	9:55	9:59	10:12	10:20		
10:00	10:11	10:25	10:30	10:38	10:44	G	10:10	10:17	10:25	10:29	10:42	10:50	G
10:30	10:41	10:55	11:00	11:08	11:14	G	10:40	10:47	10:55	10:59	11:12	11:20	G

333

William Cannon (WEEKDAY HIGH-FREQUENCY ROUTE)



Scan the QR code to see an online version of this route map.

DESTINATIONS

- Perez Elementary School
- HEB (Brodie, Bluff Springs)
- Department of Public Safety
- Bedichek Middle School
- Sprouts
- Oak Hill Plaza
- Hampton Library
- Arbor Trails
- Covington Middle School
- Hampton Library
- Oak Hill Plaza
- Pinnacle Park & Ride

NOTES

- School trips only operate during the school year and are suspended during summer vacation. (See schedule)
- Route 333 William Cannon is part of the High-Frequency Network between Broad Brook (near McKinney Falls Pkwy.) and Brodie/Bannockburn. Alternating trips on Route 333 continues on Eskew and Convict Hill to Oak Hill Plaza. That portion of the route operates on 30-minute frequencies (60 minutes on Saturdays and Sundays). Customers can identify the final destination of a particular trip by reading the headsign on the bus. Trips that end at Brodie/Bannockburn will display “333 Brush Country,” and trips that continue to Oak Hill Plaza will display “333 Oak Hill.”

333 WEEKDAYS / WESTBOUND

333 WEEKDAYS / EASTBOUND

1	A	2	3	4	5	6	7	8	To Route/Garage	8	7	6	5	4	3	2	A	1	To Route/Garage
Paradero at Thaxton	Perez Elementary	William Cannon at Meadow Lake	William Cannon at S. Congress	William Cannon at Menchaca	William Cannon at Brodie	William Cannon at Brodie	Brush Country at William Cannon	Convict Hill at Wood Creek	Oak Hill Plaza	Oak Hill Plaza	Convict Hill at Wood Creek	Brush Country at William Cannon	William Cannon at Brodie	William Cannon at Menchaca	William Cannon at S. Congress	William Cannon at Meadow Lake	Perez Elementary	Paradero at Thaxton	To Route/Garage
5:00	—	5:07	5:17	5:25	5:32	—	5:41	5:50	3:15	4:56	5:08	—	5:19	5:24	5:30	5:40	—	5:49	
5:25	—	5:32	5:42	5:50	5:56	6:02	—	—	3:15	—	—	5:35	5:41	5:46	5:52	6:02	—	6:11	
5:55	—	6:02	6:12	6:20	6:27	—	6:36	6:45	3:15	5:42	5:54	—	6:05	6:10	6:16	6:26	—	6:35	
6:25	—	6:32	6:44	6:52	7:00	7:06	—	—	3:15	—	—	6:18	6:24	6:29	6:36	6:46	—	6:55	
6:40	—	6:47	6:59	7:07	7:15	—	7:24	7:32	3:15	6:11	6:23	—	6:34	6:39	6:46	6:56	—	7:05	
6:55	—	7:02	7:14	7:22	7:30	7:36	—	—	3:15	—	—	6:40	6:46	6:51	6:58	7:08	—	7:17	
7:10	—	7:17	7:29	7:37	7:45	—	7:54	8:02	3:15	—	—	—	—	7:13	7:23	7:28	—	—	
7:25	—	7:32	7:44	7:52	8:00	8:06	—	—	3:15	6:41	6:53	—	7:04	7:09	7:16	7:26	—	7:35	
7:40	—	7:47	7:59	8:07	8:15	—	8:24	8:32	3:15	—	—	7:20	7:26	7:31	7:38	7:48	—	7:57	
7:55	—	8:02	8:14	8:22	8:30	8:36	—	—	3:15	7:13	7:25	—	7:36	7:41	7:48	7:58	—	8:07	
8:10	—	8:17	8:29	8:37	8:45	—	8:54	9:02	3:15	—	—	7:45	7:51	7:56	8:03	8:13	—	8:22	
8:25	—	8:32	8:44	8:52	9:00	9:06	—	—	3:15	7:43	7:55	—	8:06	8:11	8:18	8:28	—	8:37	
8:40	—	8:47	8:59	9:07	9:15	—	9:24	9:32	3:15	—	—	8:15	8:21	8:26	8:33	8:43	—	8:52	
8:55	—	9:02	9:14	9:22	9:30	9:36	—	—	3:15	8:13	8:25	—	8:36	8:41	8:48	8:58	—	9:07	
9:10	—	9:17	9:28	9:36	9:44	—	9:53	10:01	3:15	—	—	8:45	8:51	8:56	9:03	9:13	—	9:22	
9:25	—	9:32	9:43	9:51	9:59	10:05	—	—	3:15	8:43	8:55	—	9:06	9:11	9:18	9:28	—	9:37	
9:40	—	9:47	9:58	10:06	10:14	—	10:23	10:31	3:15	—	—	9:15	9:21	9:26	9:33	9:43	—	9:52	
9:55	—	10:02	10:13	10:21	10:29	10:35	—	—	3:15	9:13	9:25	—	9:36	9:41	9:48	9:58	—	10:07	
10:10	—	10:17	10:28	10:36	10:44	—	10:53	11:01	3:15	—	—	9:45	9:51	9:56	10:04	10:14	—	10:23	
10:25	—	10:32	10:43	10:51	10:59	11:05	—	—	3:15	9:44	9:56	—	10:07	10:12	10:19	10:29	—	10:38	
10:40	—	10:47	10:58	11:06	11:14	—	11:23	11:31	3:15	—	—	10:15	10:21	10:26	10:34	10:44	—	10:53	
10:55	—	11:02	11:13	11:21	11:29	11:35	—	—	3:15	10:14	10:26	—	10:37	10:42	10:49	10:59	—	11:08	
11:10	—	11:17	11:28	11:36	11:44	—	11:53	12:01	3:15	—	—	10:45	10:51	10:56	11:04	11:14	—	11:23	
11:25	—	11:32	11:43	11:51	11:59	12:05	—	—	3:15	10:44	10:56	—	11:07	11:12	11:19	11:29	—	11:38	
11:40	—	11:47	11:58	12:06	12:14	—	12:23	12:31	3:15	—	—	11:15	11:21	11:26	11:34	11:44	—	11:53	
11:55	—	12:02	12:13	12:21	12:29	12:35	—	—	3:15	11:14	11:26	—	11:37	11:42	11:49	11:59	—	12:08	
12:10	—	12:17	12:28	12:36	12:44	—	12:53	1:01	3:15	—	—	11:45	11:51	11:56	12:04	12:14	—	12:23	
12:25	—	12:32	12:43	12:51	12:59	1:05	—	—	3:15	11:44	11:56	—	12:07	12:12	12:19	12:29	—	12:38	
12:40	—	12:47	12:58	1:06	1:14	—	1:23	1:31	3:15	—	—	12:15	12:21	12:26	12:34	12:44	—	12:53	
12:55	—	1:02	1:13	1:21	1:29	1:35	—	—	3:15	12:14	12:26	—	12:37	12:42	12:49	12:59	—	1:08	
1:10	—	1:17	1:28	1:36	1:44	—	1:53	2:01	3:15	—	—	12:45	12:51	12:56	1:04	1:14	—	1:23	
1:25	—	1:32	1:43	1:51	1:59	2:05	—	—	3:15	12:44	12:56	—	1:07	1:12	1:19	1:29	—	1:38	
1:40	—	1:47	1:58	2:06	2:14	—	2:23	2:31	3:15	—	—	1:15	1:21	1:26	1:34	1:44	—	1:53	
1:55	—	2:02	2:13	2:21	2:29	2:35	—	—	3:15	1:14	1:26	—	1:37	1:42	1:49	1:59	—	2:08	
2:10	—	2:17	2:28	2:36	2:44	—	2:53	3:01	3:15	—	—	1:45	1:51	1:56	2:04	2:14	—	2:23	
2:25	—	2:32	2:43	2:51	2:59	3:06	—	—	3:15	1:44	1:56	—	2:07	2:12	2:19	2:29	—	2:38	
2:40	—	2:47	2:58	3:06	3:14	—	3:23	3:31	3:15	—	—	2:15	2:21	2:26	2:34	2:44	—	2:53	
2:55	—	3:02	3:13	3:21	3:29	3:36	—	—	3:15	2:14	2:26	—	2:37	2:42	2:50	3:00	—	3:09	
3:10	—	3:17	3:28	3:36	3:44	—	3:53	4:01	3:15	—	—	2:50	2:56	3:01	3:09	3:19	—	3:28	
—	3:20	3:26	3:37	—	—	—	—	—	3:15	2:46	2:58	—	3:09	3:14	3:22	3:32	—	3:41	
3:25	—	3:32	3:43	3:51	3:59	4:06	—	—	3:15	—	—	3:18	3:24	3:29	3:37	3:47	—	3:56	
3:40	—	3:47	3:58	4:06	4:14	—	4:23	4:31	3:15	3:16	3:28	—	3:39	3:44	3:52	4:02	—	4:11	
3:55	—	4:02	4:13	4:21	4:29	4:36	—	—	3:15	—	—	3:48	3:54	3:59	4:07	4:17	—	4:26	
4:10	—	4:17	4:28	4:36	4:44	—	4:53	5:01	3:15	3:46	3:58	—	4:09	4:14	4:22	4:32	—	4:41	
4:25	—	4:32	4:43	4:51	4:59	5:06	—	—	3:15	—	—	4:18	4:24	4:29	4:37	4:47	—	4:56	
4:40	—	4:47	4:58	5:06	5:14	—	5:23	5:31	3:15	4:18	4:30	—	4:41	4:46	4:54	5:04	—	5:13	
4:55	—	5:02	5:13	5:21	5:29	5:36	—	—	3:15	—	—	4:50	4:56	5:01	5:09	5:19	—	5:28	
5:10	—	5:17	5:28	5:36	5:44	—	5:53	6:01	3:15	4:48	5:00	—	5:11	5:16	5:24	5:34	—	5:43	
5:25	—	5:32	5:43	5:51	5:59	6:06	—	—	3:15	—	—	5:20	5:26	5:31	5:39	5:49	—	5:58	
5:40	—	5:47	5:58	6:06	6:14	—	6:23	6:31	3:15	5:18	5:30	—	5:41	5:46	5:54	6:04	—	6:13	
5:55	—	6:02	6:13	6:21	6:29	6:36	—	—	3:15	—	—	5:50	5:56	6:01	6:09	6:19	—	6:28	
6:10	—	6:17	6:28	6:36	6:44	—	6:53	7:01	3:15	5:48	6:00	—	6:11	6:16	6:24	6:34	—	6:43	
6:25	—	6:32	6:43	6:51	6:59	7:06	—	—	3:15	—	—	6:20	6:26	6:31	6:39	6:49	—	6:58	
6:40	—	6:47	6:58	7:06	7:14	—	7:23	7:31	3:15	6:18	6:30	—	6:41	6:46	6:54	7:04	—	7:13	
6:55	—	7:02	7:13	7:21	7:29	7:36	—	—	3:15	—	—	6:50	6:56	7:01	7:09	7:19	—	7:28	
7:10	—	7:17	7:27	7:35	7:42	—	7:51	7:59	3:15	6:49	7:01	—	7:11	7:16	7:22	7:32	—	7:41	G
7:25	—	7:32	7:42	7:50	7:57	8:03	—	—	3:15	—	—	7:20	7:26	7:31	7:37	7:47	—	7:56	
7:45	—	7:52	8:02	8:10	8:17	—	8:26	8:34	3:15	7:19	7:31	—	7:41	7:46	7:52	8:02	—	8:11	G
8:15	—	8:22	8:32	8:40	8:47	8:53	—	—	3:15	—	—	7:50	7:56	8:01	8:07	8:17	—	8:26	
8:45	—	8:52	9:02	9:10	9:17	—	9:26	9:34	3:15	7:46	7:58	—	8:08	8:13	8:19	8:29	—	8:38	G
9:15	—	9:22	9:32	9:40	9:47	9:53	—	—	3:15	—	—	8:30	8:36	8:41	8:47	8:57	—	9:06	
9:45	—	9:52	10:02	10:10	10:17	—	10:26	10:34	3:15	8:44	8:56	—	9:06	9:11	9:17	9:27	—	9:36	
10:15	—	10:22	10:32	10:40	10:47	10:53	—	—	3:15	—	—	9:25	9:31	9:36	9:42	9:52	—	10:01	
10:45	—	10:52	11:02	11:10	11:17	—	11:26	11:34	G	9:39	9:51	—	10:01	10:06	10:12	10:22	—	10:31	
11:15	—	11:22	11:32	11:40	11:47	11:53	—	—	G	—	—	10:25	10:31	10:36	10:42	10:52	—	11:01	G
—	—	—	—	—	—	—	—	—	—	10:39	10:51	—	11:01	11:06	11:12	11:22	—	11:31	G
—	—	—	—	—	—	—	—	—	—	—	—	11:25	11:31	11:36	11:42	11:52	—	12:01	G

333 SATURDAYS / WESTBOUND

333 SATURDAYS / EASTBOUND

1 Panadero at Thaxton	2 William Cannon at Meadow Lake	3 William Cannon at S. Congress	4 William Cannon at Menchaca	5 William Cannon at Brodie	6 Brush Country at William Cannon	7 Convict Hill at Woodcreek	8 Oak Hill Plaza	To Route/Garage	8 Oak Hill Plaza	7 Convict Hill at Woodcreek	6 Brush Country at William Cannon	5 William Cannon at Brodie	4 William Cannon at Menchaca	3 William Cannon at S. Congress	2 William Cannon at Meadow Lake	1 Panadero at Thaxton	To Route/Garage
5:52	5:58	6:08	6:15	6:20	6:26	—	—		5:53	6:05	—	6:15	6:20	6:26	6:33	6:40	
6:32	6:38	6:48	6:55	7:00	—	7:07	7:15		—	—	6:40	6:45	6:50	6:56	7:03	7:10	
7:02	7:08	7:18	7:25	7:30	7:36	—	—		6:53	7:05	—	7:15	7:20	7:26	7:33	7:40	
7:32	7:38	7:48	7:55	8:00	—	8:07	8:15		—	—	7:40	7:45	7:50	7:56	8:03	8:10	
8:02	8:08	8:18	8:25	8:30	8:36	—	—		7:53	8:05	—	8:15	8:20	8:26	8:33	8:40	
8:28	8:36	8:46	8:55	9:01	—	9:09	9:18		—	—	8:40	8:45	8:50	8:56	9:03	9:10	
8:58	9:06	9:16	9:25	9:31	9:37	—	—		8:50	9:04	—	9:15	9:21	9:29	9:38	9:46	
9:28	9:36	9:46	9:55	10:01	—	10:09	10:18		—	—	9:39	9:45	9:51	9:59	10:08	10:16	
9:58	10:06	10:16	10:25	10:31	10:37	—	—		9:50	10:04	—	10:15	10:21	10:29	10:38	10:46	
10:28	10:36	10:46	10:55	11:01	—	11:09	11:18		—	—	10:39	10:45	10:51	10:59	11:08	11:16	
10:58	11:06	11:16	11:25	11:31	11:37	—	—		10:50	11:04	—	11:15	11:21	11:29	11:38	11:46	
11:28	11:36	11:46	11:55	12:01	—	12:09	12:18		—	—	11:39	11:45	11:51	11:59	12:08	12:16	
11:58	12:06	12:16	12:25	12:31	12:37	—	—		11:50	12:04	—	12:15	12:21	12:29	12:38	12:46	
12:28	12:36	12:46	12:55	1:01	—	1:09	1:18		—	—	12:39	12:45	12:51	12:59	1:08	1:16	
12:58	1:06	1:16	1:25	1:31	1:37	—	—		12:50	1:04	—	1:15	1:21	1:29	1:38	1:46	
1:28	1:36	1:46	1:55	2:01	—	2:09	2:18		—	—	1:39	1:45	1:51	1:59	2:08	2:16	
1:58	2:06	2:16	2:25	2:31	2:37	—	—		1:50	2:04	—	2:15	2:21	2:29	2:38	2:46	
2:28	2:36	2:46	2:55	3:01	—	3:09	3:18		—	—	2:39	2:45	2:51	2:59	3:08	3:16	
2:58	3:06	3:16	3:25	3:31	3:37	—	—		2:50	3:04	—	3:15	3:21	3:29	3:38	3:46	
3:28	3:36	3:46	3:55	4:01	—	4:09	4:18		—	—	3:39	3:45	3:51	3:59	4:08	4:16	
3:58	4:06	4:16	4:25	4:31	4:37	—	—		3:50	4:04	—	4:15	4:21	4:29	4:38	4:46	
4:28	4:36	4:46	4:55	5:01	—	5:09	5:18		—	—	4:39	4:45	4:51	4:59	5:08	5:16	
4:58	5:06	5:16	5:25	5:31	5:37	—	—		4:50	5:04	—	5:15	5:21	5:29	5:38	5:46	
5:30	5:37	5:47	5:55	6:01	—	6:09	6:18		—	—	5:39	5:45	5:51	5:59	6:08	6:16	
6:00	6:07	6:17	6:25	6:31	6:37	—	—		5:50	6:04	—	6:15	6:21	6:29	6:38	6:46	
6:30	6:37	6:47	6:55	7:01	—	7:09	7:18		—	—	6:40	6:45	6:51	6:58	7:06	7:14	
7:00	7:07	7:17	7:25	7:31	7:37	—	—		6:51	7:04	—	7:15	7:21	7:28	7:36	7:44	
7:30	7:37	7:47	7:55	8:01	—	8:09	8:18		—	—	7:40	7:45	7:51	7:58	8:06	8:14	
8:00	8:07	8:16	8:23	8:28	8:34	—	—		7:53	8:05	—	8:15	8:20	8:26	8:33	8:40	
8:30	8:37	8:46	8:53	8:58	—	9:06	9:14	G	—	—	8:40	8:45	8:50	8:56	9:03	9:10	
9:00	9:07	9:16	9:23	9:28	9:34	—	—		8:53	9:05	—	9:15	9:20	9:26	9:33	9:40	
9:30	9:37	9:46	9:53	9:58	10:04	—	—		—	—	9:40	9:45	9:50	9:56	10:03	10:10	
10:00	10:07	10:16	10:23	10:28	10:34	—	—		—	—	10:10	10:15	10:20	10:26	10:33	10:40	
10:30	10:37	10:46	10:53	10:58	11:04	—	—		—	—	10:40	10:45	10:50	10:56	11:03	11:10	G
11:00	11:07	11:16	11:23	11:28	11:34	—	—		—	—	11:10	11:15	11:20	11:26	11:33	11:40	G
									—	—	11:40	11:45	11:50	11:56	12:03	12:10	G

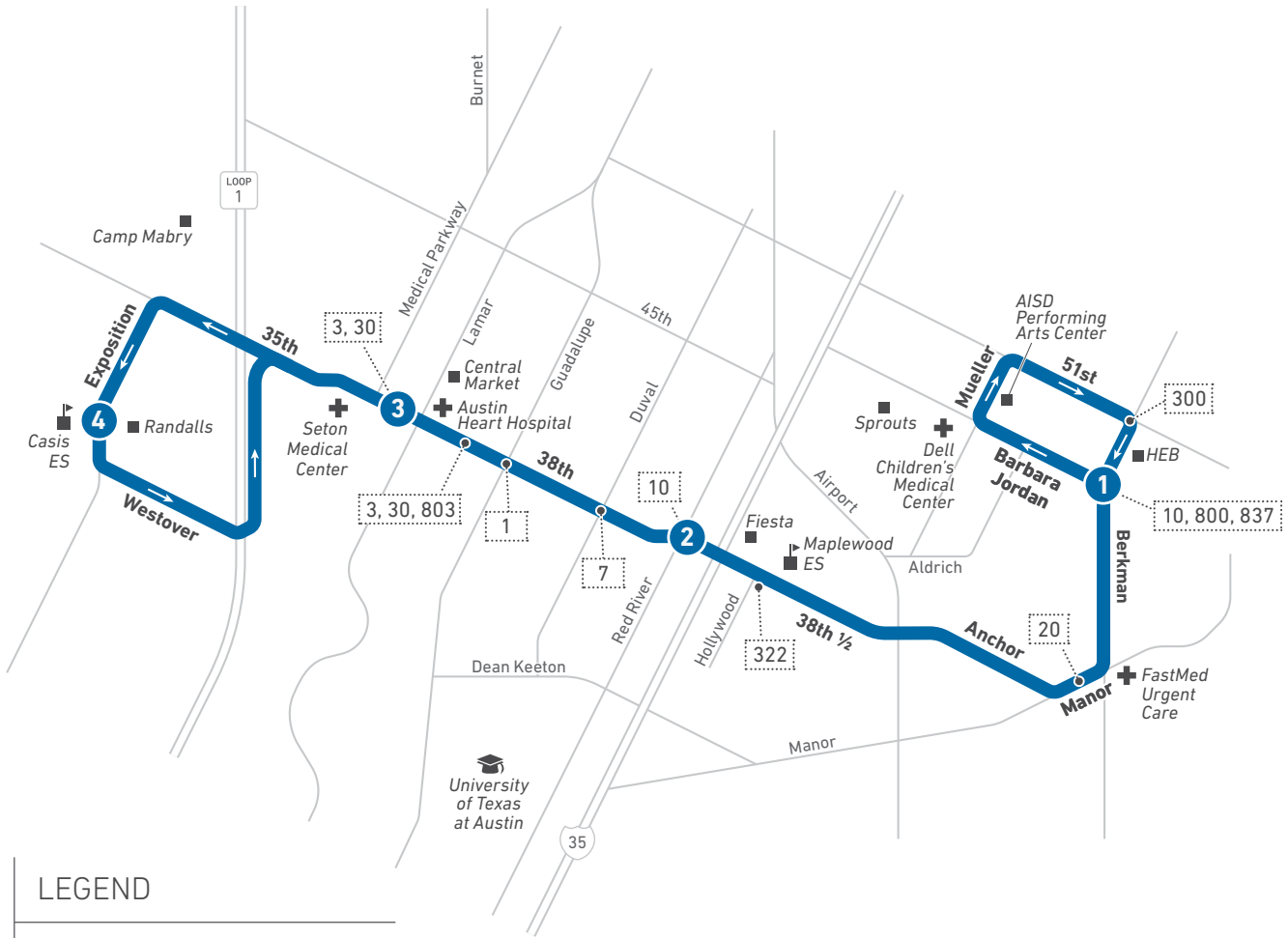
333 SUNDAYS / WESTBOUND

333 SUNDAYS / EASTBOUND

1 Panadero at Thaxton	2 William Cannon at Meadow Lake	3 William Cannon at S. Congress	4 William Cannon at Menchaca	5 William Cannon at Brodie	6 Brush Country at William Cannon	7 Convict Hill at Woodcreek	8 Oak Hill Plaza	To Route/Garage	8 Oak Hill Plaza	7 Convict Hill at Woodcreek	6 Brush Country at William Cannon	5 William Cannon at Brodie	4 William Cannon at Menchaca	3 William Cannon at S. Congress	2 William Cannon at Meadow Lake	1 Panadero at Thaxton	To Route/Garage
6:00	6:06	6:15	6:22	6:27	6:33	—	—	5:53	6:05	—	6:15	6:20	6:26	6:33	6:40	6:40	—
6:30	6:36	6:45	6:52	6:57	—	7:04	7:12	—	—	6:40	6:45	6:50	6:56	7:03	7:10	7:10	—
7:00	7:06	7:15	7:22	7:27	7:33	—	—	6:53	7:05	—	7:15	7:20	7:26	7:33	7:40	7:40	—
7:30	7:36	7:45	7:52	7:57	—	8:04	8:12	—	—	7:40	7:45	7:50	7:56	8:03	8:10	8:10	—
8:00	8:06	8:15	8:22	8:27	8:33	—	—	7:53	8:05	—	8:15	8:20	8:26	8:33	8:40	8:40	—
8:30	8:36	8:45	8:52	8:57	—	9:04	9:12	—	—	8:40	8:45	8:50	8:56	9:03	9:10	9:10	—
9:00	9:07	9:17	9:25	9:31	9:37	—	—	8:50	9:04	—	9:15	9:21	9:28	9:36	9:44	9:44	—
9:30	9:37	9:47	9:55	10:01	—	10:09	10:18	—	—	9:39	9:45	9:51	9:58	10:06	10:14	10:14	—
10:00	10:07	10:17	10:25	10:31	10:37	—	—	9:50	10:04	—	10:15	10:21	10:28	10:36	10:44	10:44	—
10:30	10:37	10:47	10:55	11:01	—	11:09	11:18	—	—	10:39	10:45	10:51	10:58	11:06	11:14	11:14	—
11:00	11:07	11:17	11:25	11:31	11:37	—	—	10:50	11:04	—	11:15	11:21	11:28	11:36	11:44	11:44	—
11:30	11:37	11:47	11:55	12:01	—	12:09	12:18	—	—	11:39	11:45	11:51	11:58	12:06	12:14	12:14	—
12:00	12:07	12:17	12:25	12:31	12:37	—	—	11:50	12:04	—	12:15	12:21	12:28	12:36	12:44	12:44	—
12:30	12:37	12:47	12:55	1:01	—	1:09	1:18	—	—	12:39	12:45	12:51	12:58	1:06	1:14	1:14	—
1:00	1:07	1:17	1:25	1:31	1:37	—	—	12:50	1:04	—	1:15	1:21	1:28	1:36	1:44	1:44	—
1:30	1:37	1:47	1:55	2:01	—	2:09	2:18	—	—	1:39	1:45	1:51	1:58	2:06	2:14	2:14	—
2:00	2:07	2:17	2:25	2:31	2:37	—	—	1:50	2:04	—	2:15	2:21	2:28	2:36	2:44	2:44	—
2:30	2:37	2:47	2:55	3:01	—	3:09	3:18	—	—	2:39	2:45	2:51	2:58	3:06	3:14	3:14	—
3:00	3:07	3:17	3:25	3:31	3:37	—	—	2:50	3:04	—	3:15	3:21	3:28	3:36	3:44	3:44	—
3:30	3:37	3:47	3:55	4:01	—	4:09	4:18	—	—	3:39	3:45	3:51	3:58	4:06	4:14	4:14	—
4:00	4:07	4:17	4:25	4:31	4:37	—	—	3:50	4:04	—	4:15	4:21	4:28	4:36	4:44	4:44	—
4:30	4:37	4:47	4:55	5:01	—	5:09	5:18	—	—	4:39	4:45	4:51	4:58	5:06	5:14	5:14	—
5:00	5:07	5:17	5:25	5:31	5:37	—	—	4:50	5:04	—	5:15	5:21	5:28	5:36	5:44	5:44	—
5:30	5:37	5:47	5:55	6:01	—	6:09	6:18	—	—	5:39	5:45	5:51	5:58	6:06	6:14	6:14	—
6:00	6:07	6:17	6:25	6:31	6:37	—	—	5:50	6:04	—	6:15	6:21	6:28	6:36	6:44	6:44	—
6:30	6:36	6:45	6:52	6:57	—	7:04	7:12	—	—	6:40	6:45	6:50	6:56	7:03	7:10	7:10	—
7:00	7:06	7:15	7:22	7:27	7:33	—	—	6:53	7:05	—	7:15	7:20	7:26	7:33	7:40	7:40	—
7:30	7:36	7:45	7:52	7:57	—	8:04	8:12	—	—	7:40	7:45	7:50	7:56	8:03	8:10	8:10	—
8:00	8:06	8:15	8:22	8:27	8:33	—	—	7:53	8:05	—	8:15	8:20	8:26	8:33	8:40	8:40	—
8:30	8:36	8:45	8:52	8:57	—	9:04	9:12	—	—	8:40	8:45	8:50	8:56	9:03	9:10	9:10	—
9:00	9:06	9:15	9:22	9:27	9:33	—	—	8:53	9:05	—	9:15	9:20	9:26	9:33	9:40	9:40	—
9:30	9:36	9:45	9:52	9:57	10:03	—	—	—	—	9:40	9:45	9:50	9:56	10:03	10:10	10:10	—
10:00	10:06	10:15	10:22	10:27	10:33	—	—	—	—	10:10	10:15	10:20	10:26	10:33	10:40	10:40	G
10:30	10:36	10:45	10:52	10:57	11:03	—	—	—	—	10:40	10:45	10:50	10:56	11:03	11:10	11:10	G

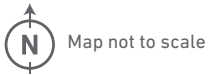
335

36th/38th Street



LEGEND

- Route Line and Timepoint**
- Buses make additional stops between the points shown.
- Connecting Routes



Scan the QR code to see an online version of this route map.

DESTINATIONS

- HEB
- AISD Performing Arts Center
- Dell Children's Medical Center
- Sprouts
- FastMed Urgent Care
- Maplewood Elementary School
- Fiesta
- Austin Heart Hospital
- Central Market
- Seton Medical Center
- Camp Mabry
- Casis Elementary School
- Randalls

335 WEEKDAYS / WESTBOUND

335 WEEKDAYS / EASTBOUND

1 Berkman at Barbara Jordan	2 38 1/2 at Red River	3 38th at Medical Pkwy	4 Casis Elementary	To Route/Garage	4 Casis Elementary	3 38th at Medical Pkwy	2 38 1/2 at Red River	1 Berkman at Barbara Jordan	To Route/Garage
5:00	5:14	5:21	5:29		5:40	5:50	5:55	6:12	
5:30	5:44	5:51	5:59		6:10	6:20	6:25	6:42	
6:00	6:14	6:21	6:29		6:40	6:52	6:58	7:16	
6:30	6:44	6:51	6:59		7:10	7:22	7:28	7:46	
7:00	7:14	7:21	7:29		7:40	7:52	7:58	8:16	
7:30	7:44	7:51	7:59		8:10	8:22	8:28	8:46	
8:00	8:14	8:21	8:29		8:40	8:52	8:58	9:16	
8:30	8:44	8:51	8:59		9:10	9:21	9:27	9:44	
9:00	9:14	9:21	9:29		9:40	9:51	9:57	10:14	
9:30	9:44	9:51	9:59		10:10	10:21	10:27	10:44	
10:00	10:14	10:21	10:29		10:40	10:51	10:57	11:14	
10:30	10:44	10:51	10:59		11:10	11:21	11:27	11:44	
11:00	11:14	11:21	11:29		11:40	11:51	11:57	12:14	
11:30	11:44	11:51	11:59		12:10	12:21	12:27	12:44	
12:00	12:14	12:21	12:29		12:40	12:51	12:57	1:14	
12:30	12:44	12:51	12:59		1:10	1:21	1:27	1:44	
1:00	1:14	1:21	1:29		1:40	1:51	1:57	2:14	
1:30	1:44	1:51	1:59		2:10	2:21	2:27	2:44	
2:00	2:15	2:23	2:31		2:40	2:51	2:57	3:14	
2:30	2:45	2:53	3:01		3:10	3:21	3:27	3:44	
3:00	3:15	3:23	3:31		3:40	3:51	3:57	4:14	
3:30	3:45	3:53	4:01		4:10	4:23	4:32	4:51	
4:00	4:15	4:23	4:31		4:40	4:53	5:02	5:21	
4:30	4:45	4:53	5:01		5:10	5:23	5:32	5:51	
5:00	5:15	5:23	5:31		5:40	5:53	6:02	6:21	
5:30	5:45	5:53	6:01		6:10	6:23	6:32	6:51	
6:00	6:14	6:22	6:30		6:40	6:52	6:57	7:15	
6:30	6:44	6:52	7:00		7:10	7:22	7:27	7:45	
7:00	7:14	7:22	7:30		7:40	7:52	7:57	8:15	
7:30	7:44	7:52	8:00		8:10	8:20	8:24	8:41	
8:00	8:13	8:20	8:28		8:40	8:50	8:54	9:11	
8:30	8:43	8:50	8:58		9:10	9:20	9:24	9:41	
9:00	9:13	9:20	9:28		9:40	9:50	9:54	10:11	
9:30	9:43	9:50	9:58		10:10	10:20	10:24	10:41	
10:00	10:13	10:20	10:28		10:40	10:50	10:54	11:11	
10:30	10:43	10:50	10:58		11:10	11:20	11:24	11:41	G
11:00	11:13	11:20	11:28		11:40	11:50	11:54	12:11	G
11:30	11:43	11:50	11:58	G					

335 SATURDAYS/WESTBOUND

335 SATURDAYS/EASTBOUND

1 Berkman at Barbara Jordan	2 38 1/2 at Red River	3 38th at Medical Pkwy	4 Casis Elementary	To Route/Garage	4 Casis Elementary	3 38th at Medical Pkwy	2 38 1/2 at Red River	1 Berkman at Barbara Jordan	To Route/Garage
6:00	6:13	6:20	6:29		6:35	6:45	6:49	7:06	
6:30	6:43	6:50	6:59		7:05	7:15	7:19	7:36	
7:00	7:13	7:20	7:29		7:35	7:45	7:49	8:06	
7:30	7:43	7:50	7:59		8:05	8:15	8:19	8:36	
8:00	8:13	8:20	8:29		8:35	8:45	8:49	9:06	
8:30	8:43	8:50	8:59		9:05	9:16	9:21	9:39	
9:00	9:14	9:22	9:32		9:35	9:46	9:51	10:09	
9:30	9:44	9:52	10:02		10:05	10:16	10:21	10:39	
10:00	10:14	10:22	10:32		10:35	10:46	10:51	11:09	
10:30	10:44	10:52	11:02		11:05	11:16	11:21	11:39	
11:00	11:14	11:22	11:32		11:35	11:46	11:51	12:09	
11:30	11:44	11:52	12:02		12:05	12:16	12:21	12:39	
12:00	12:14	12:22	12:32		12:35	12:46	12:51	1:09	
12:30	12:44	12:52	1:02		1:05	1:16	1:21	1:39	
1:00	1:14	1:22	1:32		1:35	1:46	1:51	2:09	
1:30	1:44	1:52	2:02		2:05	2:16	2:21	2:39	
2:00	2:14	2:22	2:32		2:35	2:46	2:51	3:09	
2:30	2:44	2:52	3:02		3:05	3:16	3:21	3:39	
3:00	3:14	3:22	3:32		3:35	3:46	3:51	4:09	
3:30	3:44	3:52	4:02		4:05	4:16	4:21	4:39	
4:00	4:14	4:22	4:32		4:35	4:46	4:51	5:09	
4:30	4:44	4:52	5:02		5:05	5:16	5:21	5:39	
5:00	5:14	5:22	5:32		5:35	5:46	5:51	6:09	
5:30	5:44	5:52	6:02		6:05	6:16	6:21	6:39	
6:00	6:14	6:22	6:32		6:35	6:46	6:51	7:09	
6:30	6:44	6:52	7:02		7:05	7:15	7:19	7:36	
7:00	7:13	7:20	7:29		7:35	7:45	7:49	8:06	
7:30	7:43	7:50	7:59		8:05	8:15	8:19	8:36	
8:00	8:13	8:20	8:29		8:35	8:45	8:49	9:06	
8:30	8:43	8:50	8:59		9:05	9:15	9:19	9:36	
9:00	9:13	9:20	9:29		9:35	9:45	9:49	10:06	
9:30	9:43	9:50	9:59		10:05	10:15	10:19	10:36	
10:00	10:13	10:20	10:29		10:35	10:45	10:49	11:06	
10:30	10:43	10:50	10:59		11:05	11:15	11:19	11:36	G
11:00	11:13	11:20	11:29		11:35	11:45	11:49	12:06	G
11:30	11:43	11:50	11:59	G					

335 SUNDAYS / WESTBOUND

335 SUNDAYS / EASTBOUND

1 Berkman at Barbara Jordan	2 38 1/2 at Red River	3 38th at Medical Pkwy	4 Casis Elementary	To Route/Garage	4 Casis Elementary	3 38th at Medical Pkwy	2 38 1/2 at Red River	1 Berkman at Barbara Jordan	To Route/Garage
6:00	6:13	6:20	6:27		6:35	6:42	6:47	6:56	
6:30	6:43	6:50	6:57		7:05	7:12	7:17	7:26	
7:00	7:13	7:20	7:27		7:35	7:42	7:47	7:56	
7:30	7:43	7:50	7:57		8:05	8:12	8:17	8:26	
8:00	8:13	8:20	8:27		8:35	8:42	8:47	8:56	
8:30	8:43	8:50	8:57		9:05	9:12	9:17	9:26	
9:00	9:13	9:20	9:27		9:35	9:42	9:47	9:56	
9:30	9:43	9:50	9:57		10:05	10:13	10:19	10:30	
10:00	10:13	10:21	10:29		10:35	10:43	10:49	11:00	
10:30	10:43	10:51	10:59		11:05	11:13	11:19	11:30	
11:00	11:13	11:21	11:29		11:35	11:43	11:49	12:00	
11:30	11:43	11:51	11:59		12:05	12:13	12:19	12:30	
12:00	12:13	12:21	12:29		12:35	12:43	12:49	1:00	
12:30	12:43	12:51	12:59		1:05	1:13	1:19	1:30	
1:00	1:13	1:21	1:29		1:35	1:43	1:49	2:00	
1:30	1:43	1:51	1:59		2:05	2:13	2:19	2:30	
2:00	2:13	2:21	2:29		2:35	2:43	2:49	3:00	
2:30	2:43	2:51	2:59		3:05	3:13	3:19	3:30	
3:00	3:13	3:21	3:29		3:35	3:43	3:49	4:00	
3:30	3:43	3:51	3:59		4:05	4:13	4:19	4:30	
4:00	4:13	4:21	4:29		4:35	4:43	4:49	5:00	
4:30	4:43	4:51	4:59		5:05	5:13	5:19	5:30	
5:00	5:13	5:21	5:29		5:35	5:43	5:49	6:00	
5:30	5:43	5:51	5:59		6:05	6:13	6:19	6:30	
6:00	6:13	6:21	6:29		6:35	6:44	6:50	7:00	
6:30	6:43	6:50	6:57		7:05	7:14	7:20	7:30	
7:00	7:13	7:20	7:27		7:35	7:44	7:50	8:00	
7:30	7:43	7:50	7:57		8:05	8:14	8:20	8:30	
8:00	8:13	8:20	8:27		8:35	8:44	8:50	9:00	
8:30	8:43	8:50	8:57		9:05	9:14	9:20	9:30	
9:00	9:13	9:20	9:27		9:35	9:44	9:50	10:00	
9:30	9:43	9:50	9:57		10:05	10:14	10:20	10:30	G
10:00	10:13	10:20	10:27		10:35	10:44	10:50	11:00	G
10:30	10:43	10:50	10:57	G					

337

Koenig/Colony Park (WEEKDAY HIGH-FREQUENCY ROUTE)



LEGEND

- Route Line and Timepoint**
Buses make additional stops between the points shown.
 - School Trip**
Weekday limited trips only (see schedule)
 - Connecting Routes**
 - Rail Station**
 - Bike Shelter**
- Map not to scale



Scan the QR code to see an online version of this route map.

DESTINATIONS

- Randalls
- HEB
- McCallum High School
- Texas Department of Public Safety
- ACC Highland
- Highland Station
- Social Security Administration
- Northeast Early College High School
- Poco Loco Supermercado
- Harris Elementary School
- Windsor Park Library
- University Hills Branch Library
- Winn Montessori School
- Barbara Jordan Elementary School
- JD's Supermarket
- Travis County Exposition Center

NOTES

School trips only operate during the school year and are suspended during summer vacation. (See schedule)

337 WEEKDAYS / WESTBOUND

337 WEEKDAYS / EASTBOUND

6	5	A	4	3	2	1	To Route/Garage	1	2	3	4	A	5	6	To Route/Garage
Loyola at Decker	Loyola at Johnny Morris	LBJ HS	Briarcliff at Berkman	ACC Highland	Koenig at Lamar	Balcones at Northland	To Route/Garage	Balcones at Northland	Koenig at Lamar	ACC Highland	Gaston Place at Wellington	LBJ HS	Loyola at Johnny Morris	Loyola at Decker	To Route/Garage
4:35	4:40	—	4:55	5:08	5:16	5:27		5:25	5:35	5:42	5:56	—	6:11	6:17	
5:05	5:10	—	5:25	5:38	5:46	5:57		5:55	6:05	6:12	6:26	—	6:41	6:47	
5:35	5:40	—	5:55	6:08	6:16	6:27		6:10	6:20	6:27	6:41	—	6:56	7:02	
6:05	6:10	—	6:25	6:38	6:46	6:57		6:40	6:53	7:02	7:17	7:34	7:39	7:46	
6:20	6:25	—	6:40	6:53	7:01	7:12		6:55	7:08	7:17	7:32	—	7:48	7:55	
6:35	6:41	—	6:57	7:10	7:19	7:31		7:10	7:23	7:32	7:47	8:04	8:09	8:16	
6:50	6:56	—	7:12	7:25	7:34	7:46		7:25	7:38	7:47	8:02	—	8:18	8:25	
7:05	7:11	—	7:27	7:40	7:49	8:01		7:40	7:53	8:02	8:17	—	8:33	8:40	
7:20	7:25	7:30	7:46	7:59	8:08	8:20		7:55	8:08	8:17	8:32	—	8:48	8:55	
7:35	7:41	—	7:57	8:10	8:19	8:31		8:10	8:23	8:32	8:47	—	9:03	9:10	
7:50	7:55	8:00	8:16	8:29	8:38	8:50		8:25	8:38	8:47	9:02	—	9:18	9:25	
8:05	8:11	—	8:27	8:41	8:49	9:00		8:40	8:53	9:02	9:17	—	9:33	9:40	
8:20	8:26	—	8:42	8:56	9:04	9:15		8:55	9:08	9:17	9:32	—	9:48	9:55	
8:35	8:41	—	8:57	9:11	9:19	9:30		9:10	9:23	9:32	9:47	—	10:03	10:10	
8:50	8:56	—	9:12	9:26	9:34	9:45		9:25	9:38	9:47	10:02	—	10:17	10:23	
9:05	9:10	—	9:26	9:40	9:48	9:58		9:40	9:53	10:02	10:17	—	10:32	10:38	
9:20	9:25	—	9:41	9:55	10:03	10:13		9:55	10:08	10:17	10:32	—	10:47	10:53	
9:35	9:40	—	9:56	10:10	10:18	10:28		10:10	10:23	10:32	10:47	—	11:02	11:08	
9:50	9:55	—	10:11	10:25	10:33	10:43		10:25	10:38	10:47	11:02	—	11:17	11:23	
10:05	10:10	—	10:26	10:40	10:48	10:58		10:40	10:53	11:02	11:17	—	11:32	11:38	
10:20	10:25	—	10:41	10:55	11:03	11:13		10:55	11:08	11:17	11:32	—	11:47	11:53	
10:35	10:40	—	10:56	11:10	11:18	11:28		11:10	11:23	11:32	11:47	—	12:02	12:08	
10:50	10:55	—	11:11	11:25	11:33	11:43		11:25	11:38	11:47	12:02	—	12:17	12:23	
11:05	11:10	—	11:26	11:40	11:48	11:58		11:40	11:53	12:02	12:17	—	12:32	12:38	
11:20	11:25	—	11:41	11:55	12:03	12:13		11:55	12:08	12:17	12:32	—	12:47	12:53	
11:35	11:40	—	11:56	12:10	12:18	12:28		12:10	12:23	12:32	12:47	—	1:02	1:08	
11:50	11:55	—	12:11	12:25	12:33	12:43		12:25	12:38	12:47	1:02	—	1:17	1:23	
12:05	12:10	—	12:26	12:40	12:48	12:58		12:40	12:53	1:02	1:17	—	1:32	1:38	
12:20	12:25	—	12:41	12:55	1:03	1:13		12:55	1:08	1:17	1:32	—	1:47	1:53	
12:35	12:40	—	12:56	1:10	1:18	1:28		1:10	1:23	1:32	1:47	—	2:02	2:08	
12:50	12:55	—	1:11	1:25	1:33	1:43		1:25	1:38	1:47	2:02	—	2:17	2:23	
1:05	1:10	—	1:26	1:40	1:48	1:58		1:40	1:53	2:02	2:17	—	2:32	2:38	
1:20	1:25	—	1:41	1:55	2:03	2:13		1:55	2:06	2:15	2:30	—	2:46	2:53	
1:35	1:40	—	1:56	2:10	2:18	2:28		2:10	2:21	2:30	2:45	—	3:01	3:08	
1:50	1:55	—	2:11	2:25	2:33	2:43		2:25	2:36	2:45	3:00	—	3:16	3:23	
2:05	2:10	—	2:26	2:40	2:48	2:58		2:40	2:51	3:00	3:15	—	3:31	3:38	
2:20	2:25	—	2:41	2:55	3:03	3:13		2:55	3:06	3:15	3:30	—	3:46	3:53	
2:35	2:40	—	2:56	3:10	3:18	3:28		3:10	3:21	3:30	3:45	—	4:01	4:08	
2:50	2:55	—	3:11	3:25	3:33	3:43		3:25	3:36	3:45	4:00	—	4:16	4:23	
3:05	3:10	—	3:26	3:40	3:48	3:58		3:40	3:51	4:00	4:15	—	4:31	4:38	
3:20	3:25	—	3:41	3:55	4:03	4:13		3:55	4:06	4:15	4:30	4:48	4:53	5:00	
3:35	3:40	—	3:56	4:10	4:18	4:28		4:10	4:21	4:30	4:45	—	5:01	5:08	
3:50	3:55	—	4:11	4:25	4:33	4:43		4:25	4:36	4:45	5:00	—	5:16	5:23	
4:05	4:10	—	4:26	4:40	4:48	4:58		4:40	4:51	5:00	5:15	—	5:31	5:38	
4:20	4:25	—	4:41	4:55	5:03	5:13		4:55	5:06	5:15	5:30	—	5:45	5:52	
4:35	4:40	4:45	5:01	5:15	5:23	5:33		5:10	5:21	5:30	5:45	—	6:00	6:07	
4:50	4:55	—	5:11	5:25	5:33	5:43		5:25	5:36	5:45	6:00	—	6:15	6:22	
5:05	5:10	—	5:26	5:40	5:48	5:58		5:40	5:51	6:00	6:15	—	6:30	6:37	
5:20	5:25	—	5:41	5:55	6:03	6:13		5:55	6:06	6:15	6:30	—	6:45	6:52	
5:35	5:40	—	5:56	6:10	6:18	6:28		6:10	6:21	6:30	6:45	—	7:00	7:07	
5:50	5:55	—	6:11	6:25	6:33	6:43		6:25	6:36	6:44	6:58	—	7:13	7:20	
6:05	6:10	—	6:26	6:40	6:48	6:58		6:40	6:51	6:59	7:13	—	7:28	7:35	
6:20	6:25	—	6:40	6:53	7:00	7:10		6:55	7:06	7:14	7:28	—	7:43	7:50	
6:35	6:40	—	6:55	7:08	7:15	7:25		7:10	7:21	7:29	7:43	—	7:58	8:05	
6:50	6:55	—	7:10	7:23	7:30	7:40		7:25	7:36	7:44	7:58	—	8:13	8:20	G
7:05	7:10	—	7:25	7:38	7:45	7:55		7:40	7:51	7:59	8:13	—	8:28	8:35	
7:20	7:25	—	7:40	7:53	8:00	8:10	G	7:55	8:06	8:14	8:28	—	8:43	8:50	G
7:35	7:40	—	7:55	8:08	8:15	8:25		8:25	8:36	8:44	8:58	—	9:13	9:20	
7:50	7:55	—	8:10	8:23	8:30	8:40	G	8:55	9:06	9:14	9:28	—	9:43	9:50	
8:05	8:10	—	8:25	8:38	8:45	8:55		9:25	9:36	9:44	9:58	—	10:13	10:20	
8:35	8:40	—	8:55	9:08	9:15	9:25		9:55	10:06	10:14	10:28	—	10:43	10:50	G
9:05	9:10	—	9:25	9:38	9:45	9:55		10:25	10:36	10:44	10:58	—	11:13	11:20	G
9:35	9:40	—	9:55	10:08	10:15	10:25	G								
10:05	10:10	—	10:25	10:38	10:45	10:55	G								
10:35	10:40	—	10:55	11:08	11:15	11:25	G								

337 SATURDAYS/WESTBOUND

337 SATURDAYS/EASTBOUND

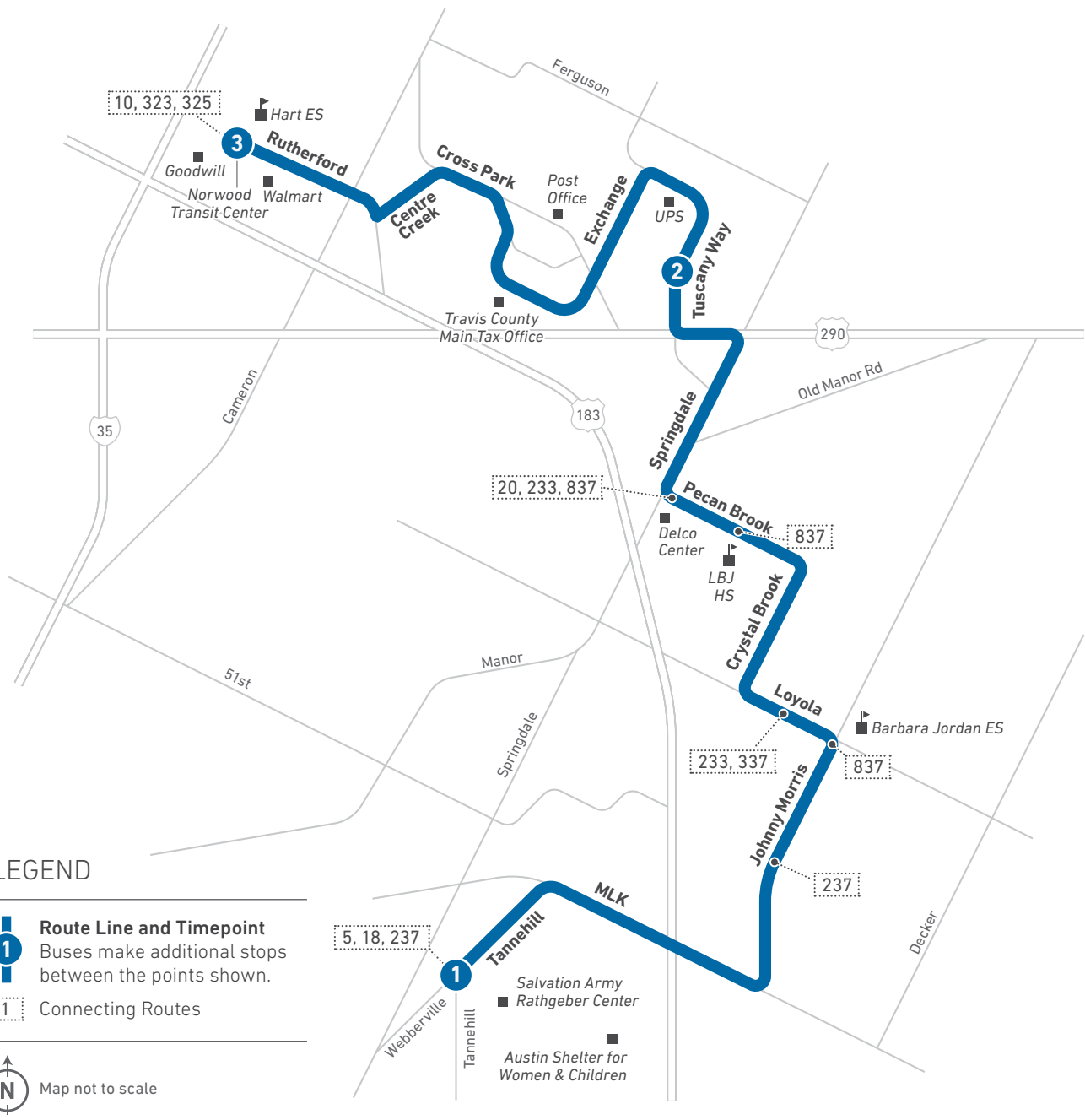
6 Loyola at Decker	5 Loyola at Johnny Morris	4 Briarcliff at Berkman	3 ACC Highland	2 Koenig at Lamar	1 Balcones at Northland	To Route/Garage	1 Balcones at Northland	2 Koenig at Lamar	3 ACC Highland	4 Gaston Place at Wellington	5 Loyola at Johnny Morris	6 Loyola at Decker	To Route/Garage
5:00	5:04	5:20	5:34	5:42	5:52		6:00	6:08	6:16	6:32	6:46	6:52	
5:30	5:34	5:50	6:04	6:12	6:22		6:30	6:38	6:46	7:02	7:16	7:22	
6:00	6:04	6:20	6:34	6:42	6:52		7:00	7:08	7:16	7:32	7:46	7:52	
6:30	6:34	6:50	7:04	7:12	7:22		7:30	7:38	7:46	8:02	8:16	8:22	
7:00	7:04	7:20	7:34	7:42	7:52		8:00	8:08	8:16	8:32	8:46	8:52	
7:30	7:34	7:50	8:04	8:12	8:22		8:30	8:38	8:46	9:02	9:16	9:22	
8:00	8:04	8:20	8:34	8:42	8:52		9:00	9:10	9:20	9:39	9:54	10:01	
8:30	8:34	8:50	9:04	9:12	9:22		9:30	9:40	9:50	10:09	10:24	10:31	
9:00	9:04	9:20	9:34	9:42	9:52		10:00	10:10	10:20	10:39	10:54	11:01	
9:30	9:34	9:50	10:04	10:12	10:22		10:30	10:40	10:50	11:09	11:24	11:31	
10:00	10:04	10:20	10:34	10:42	10:52		11:00	11:10	11:20	11:39	11:54	12:01	
10:30	10:34	10:50	11:04	11:12	11:22		11:30	11:40	11:50	12:09	12:24	12:31	
11:00	11:04	11:20	11:34	11:42	11:52		12:00	12:10	12:20	12:39	12:54	1:01	
11:30	11:34	11:50	12:04	12:12	12:22		12:30	12:40	12:50	1:09	1:24	1:31	
12:00	12:04	12:20	12:34	12:42	12:52		1:00	1:10	1:20	1:39	1:54	2:01	
12:30	12:34	12:50	1:04	1:12	1:22		1:30	1:40	1:50	2:09	2:24	2:31	
1:00	1:04	1:20	1:34	1:42	1:52		2:00	2:10	2:20	2:39	2:54	3:01	
1:30	1:34	1:50	2:04	2:12	2:22		2:30	2:40	2:50	3:09	3:24	3:31	
2:00	2:04	2:20	2:34	2:42	2:52		3:00	3:10	3:20	3:39	3:54	4:01	
2:30	2:34	2:50	3:04	3:12	3:22		3:30	3:40	3:50	4:09	4:24	4:31	
3:00	3:04	3:20	3:34	3:42	3:52		4:00	4:10	4:20	4:39	4:54	5:01	
3:30	3:34	3:50	4:04	4:12	4:22		4:30	4:40	4:50	5:09	5:24	5:31	
4:00	4:04	4:20	4:34	4:42	4:52		5:00	5:10	5:20	5:39	5:54	6:01	
4:30	4:34	4:50	5:04	5:12	5:22		5:30	5:40	5:50	6:09	6:24	6:31	
5:00	5:04	5:20	5:34	5:42	5:52		6:00	6:10	6:20	6:39	6:54	7:01	
5:30	5:34	5:50	6:04	6:12	6:22		6:30	6:40	6:50	7:09	7:24	7:31	G
6:00	6:04	6:20	6:34	6:42	6:52		7:00	7:09	7:17	7:32	7:46	7:53	
6:30	6:34	6:50	7:04	7:12	7:22		7:30	7:39	7:47	8:02	8:16	8:23	
7:00	7:04	7:18	7:31	7:38	7:47		8:00	8:09	8:17	8:32	8:46	8:53	
7:30	7:34	7:48	8:01	8:08	8:17		8:30	8:39	8:47	9:02	9:16	9:23	
8:00	8:04	8:18	8:31	8:38	8:47		9:00	9:09	9:17	9:32	9:46	9:53	
8:30	8:34	8:48	9:01	9:08	9:17		9:30	9:39	9:47	10:02	10:16	10:23	
9:00	9:04	9:18	9:31	9:38	9:47		10:00	10:09	10:17	10:32	10:46	10:53	G
9:30	9:34	9:48	10:01	10:08	10:17		10:30	10:39	10:47	11:02	11:16	11:23	G
10:00	10:04	10:18	10:31	10:38	10:47	G							
10:30	10:34	10:48	11:01	11:08	11:17	G							

337 SUNDAYS / WESTBOUND

337 SUNDAYS / EASTBOUND

6 Loyola at Decker	5 Loyola at Johnny Morris	4 Briarcliff at Berkman	3 ACC Highland	2 Koenig at Lamar	1 Balcones at Northland	To Route/Garage	1 Balcones at Northland	2 Koenig at Lamar	3 ACC Highland	4 Caston Place at Wellington	5 Loyola at Johnny Morris	6 Loyola at Decker	To Route/Garage
6:00	6:04	6:19	6:32	6:40	6:49		6:25	6:33	6:41	6:57	7:11	7:17	
6:30	6:34	6:49	7:02	7:10	7:19		6:55	7:03	7:11	7:27	7:41	7:47	
7:00	7:04	7:19	7:32	7:40	7:49		7:25	7:33	7:41	7:57	8:11	8:17	
7:30	7:34	7:49	8:02	8:10	8:19		7:55	8:03	8:11	8:27	8:41	8:47	
8:00	8:04	8:19	8:32	8:40	8:49		8:25	8:33	8:41	8:57	9:11	9:17	
8:30	8:34	8:49	9:02	9:10	9:19		8:55	9:05	9:14	9:31	9:45	9:52	
9:00	9:04	9:19	9:32	9:40	9:49		9:25	9:35	9:44	10:01	10:15	10:22	
9:30	9:34	9:49	10:02	10:10	10:19		9:55	10:05	10:14	10:31	10:45	10:52	
10:00	10:04	10:19	10:32	10:40	10:49		10:25	10:35	10:44	11:01	11:15	11:22	
10:30	10:34	10:49	11:02	11:10	11:19		10:55	11:05	11:14	11:31	11:45	11:52	
11:00	11:04	11:19	11:32	11:40	11:49		11:25	11:35	11:44	12:01	12:15	12:22	
11:30	11:34	11:49	12:02	12:10	12:19		11:55	12:05	12:14	12:31	12:45	12:52	
12:00	12:04	12:19	12:32	12:40	12:49		12:25	12:35	12:44	1:01	1:15	1:22	
12:30	12:34	12:49	1:02	1:10	1:19		12:55	1:05	1:14	1:31	1:45	1:52	
1:00	1:04	1:19	1:32	1:40	1:49		1:25	1:35	1:44	2:01	2:15	2:22	
1:30	1:34	1:49	2:02	2:10	2:19		1:55	2:05	2:14	2:31	2:45	2:52	
2:00	2:04	2:19	2:32	2:40	2:49		2:25	2:35	2:44	3:01	3:15	3:22	
2:30	2:34	2:49	3:02	3:10	3:19		2:55	3:05	3:14	3:31	3:45	3:52	
3:00	3:04	3:19	3:32	3:40	3:49		3:25	3:35	3:44	4:01	4:15	4:22	
3:30	3:34	3:49	4:02	4:10	4:19		3:55	4:05	4:14	4:31	4:45	4:52	
4:00	4:04	4:19	4:32	4:40	4:49		4:25	4:35	4:44	5:01	5:15	5:22	
4:30	4:34	4:49	5:02	5:10	5:19		4:55	5:05	5:14	5:31	5:45	5:52	
5:00	5:04	5:19	5:32	5:40	5:49		5:25	5:35	5:44	6:01	6:15	6:22	
5:30	5:34	5:49	6:02	6:10	6:19		5:55	6:05	6:14	6:31	6:45	6:52	
6:00	6:04	6:19	6:32	6:40	6:49		6:25	6:35	6:44	7:01	7:15	7:22	
6:30	6:34	6:49	7:02	7:10	7:19		6:55	7:04	7:12	7:27	7:41	7:47	
7:00	7:04	7:18	7:31	7:38	7:47		7:25	7:34	7:42	7:57	8:11	8:17	
7:30	7:34	7:48	8:01	8:08	8:17		7:55	8:04	8:12	8:27	8:41	8:47	
8:00	8:04	8:18	8:31	8:38	8:47		8:25	8:34	8:42	8:57	9:11	9:17	
8:30	8:34	8:48	9:01	9:08	9:17		8:55	9:04	9:12	9:27	9:41	9:47	G
9:00	9:04	9:18	9:31	9:38	9:47	G	9:25	9:34	9:42	9:57	10:11	10:17	G
9:30	9:34	9:48	10:01	10:08	10:17	G							

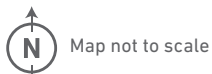
339 | Tuscan



LEGEND

1 Route Line and Timepoint
Buses make additional stops between the points shown.

1 Connecting Routes



Scan the QR code to see an online version of this route map.

DESTINATIONS

- Salvation Army Rathgeber Center
- Austin Shelter for Women & Children
- Barbara Jordan Elementary School
- LBJ High School
- Delco Center
- UPS
- Post Office
- Travis County Main Tax Office
- Walmart
- Norwood Transit Center
- Goodwill
- Hart Elementary School

NOTES

Eastbound trips continue as Route 5 at Tannehill/ Webberville.

339 WEEKDAYS / WESTBOUND

1 Tannehill at Webberville	2 Tuscany at US 290	3 Norwood Transit Center (Bay E)	To Route/Garage
6:18	6:45	6:59	
7:18	7:45	7:59	
8:18	8:45	8:59	
9:18	9:43	9:56	
10:18	10:43	10:56	
11:18	11:43	11:56	
12:18	12:43	12:56	
1:18	1:43	1:56	
2:18	2:43	2:56	
3:18	3:43	3:56	
4:18	4:43	4:56	
5:18	5:43	5:56	
6:18	6:41	6:52	
7:18	7:41	7:52	
8:18	8:41	8:52	
9:18	9:41	9:52	

339 WEEKDAYS / EASTBOUND

3 Norwood Transit Center (Bay E)	2 Tuscany at US 290	1 Tannehill at Webberville	To Route/Garage
6:20	6:30	6:53	5
7:20	7:30	7:53	5
8:20	8:30	8:53	5
9:20	9:30	9:53	5
10:20	10:30	10:53	5
11:20	11:30	11:53	5
12:20	12:30	12:53	5
1:20	1:30	1:53	5
2:20	2:30	2:53	5
3:20	3:30	3:53	5
4:20	4:30	4:54	5
5:20	5:30	5:54	5
6:20	6:30	6:54	5
7:20	7:29	7:52	5
8:20	8:29	8:52	5
9:20	9:29	9:52	5
10:20	10:29	10:52	G

339 SATURDAYS / WESTBOUND

7:10	7:36	7:46
8:10	8:36	8:46
9:10	9:36	9:46
10:10	10:39	10:50
11:10	11:39	11:50
12:10	12:39	12:50
1:10	1:39	1:50
2:10	2:39	2:50
3:10	3:39	3:50
4:10	4:39	4:50
5:10	5:39	5:50
6:10	6:39	6:50
7:10	7:36	7:45
8:10	8:36	8:45

339 SATURDAYS / EASTBOUND

6:10	6:19	6:46	5
7:10	7:19	7:46	5
8:10	8:19	8:46	5
9:10	9:19	9:46	5
10:10	10:19	10:50	5
11:10	11:19	11:50	5
12:10	12:19	12:50	5
1:10	1:19	1:50	5
2:10	2:19	2:50	5
3:10	3:19	3:50	5
4:10	4:19	4:50	5
5:10	5:19	5:50	5
6:10	6:19	6:50	5
7:10	7:19	7:45	5
8:10	8:19	8:45	5
9:10	9:19	9:45	5

339 SUNDAYS / WESTBOUND

7:10	7:36	7:46
8:10	8:36	8:46
9:10	9:36	9:46
10:10	10:39	10:51
11:10	11:39	11:51
12:10	12:39	12:51
1:10	1:39	1:51
2:10	2:39	2:51
3:10	3:39	3:51
4:10	4:39	4:51
5:10	5:39	5:51
6:10	6:39	6:51
7:10	7:36	7:46
8:10	8:36	8:46

339 SUNDAYS / EASTBOUND

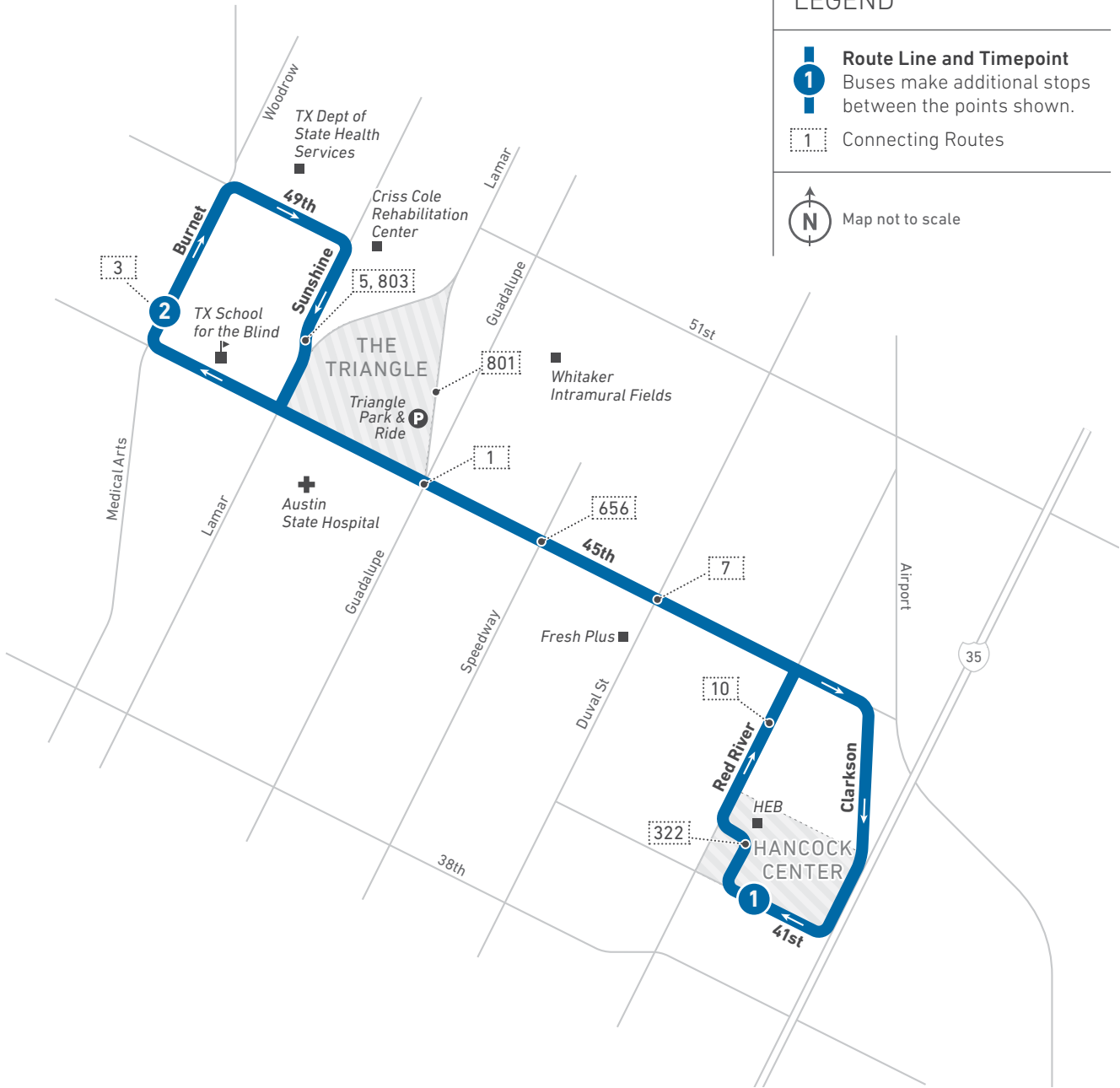

6:10	6:19	6:46	5
7:10	7:19	7:46	5
8:10	8:19	8:46	5
9:10	9:19	9:46	5
10:10	10:19	10:48	5
11:10	11:19	11:48	5
12:10	12:19	12:48	5
1:10	1:19	1:48	5
2:10	2:19	2:48	5
3:10	3:19	3:48	5
4:10	4:19	4:48	5
5:10	5:19	5:48	5
6:10	6:19	6:48	5
7:10	7:19	7:45	5
8:10	8:19	8:45	5
9:10	9:19	9:45	5

345 | 45th Street



LEGEND

- 1** Route Line and Timepoint
Buses make additional stops between the points shown.
- 1** Connecting Routes



Scan the QR code to see an online version of this route map.

DESTINATIONS

- Hancock Center
- HEB
- Fresh Plus Grocery
- Whitaker Intramural Fields
- The Triangle
- Triangle Park & Ride
- Austin State Hospital
- Texas School for the Blind
- Texas Department of State Health Services
- Criss Cole Rehabilitation Center

345 WEEKDAYS / WESTBOUND

345 WEEKDAYS / EASTBOUND

1 Hancock Center	2 Burnet at 45th	To Route/Garage	2 Burnet at 45th	1 Hancock Center	To Route/Garage
5:00	5:11		5:11	5:23	
5:30	5:41		5:41	5:53	
6:00	6:11		6:11	6:23	
6:30	6:41		6:41	6:53	
7:00	7:11		7:11	7:25	
7:30	7:41		7:41	7:55	
8:00	8:11		8:11	8:25	
8:30	8:41		8:41	8:55	
9:00	9:11		9:11	9:25	
9:30	9:41		9:41	9:55	
10:00	10:11		10:11	10:25	
10:30	10:41		10:41	10:55	
11:00	11:11		11:11	11:25	
11:30	11:41		11:41	11:55	
12:00	12:11		12:11	12:25	
12:30	12:41		12:41	12:55	
1:00	1:11		1:11	1:25	
1:30	1:41		1:41	1:55	
2:00	2:11		2:11	2:25	
2:30	2:41		2:41	2:55	
3:00	3:11		3:11	3:25	
3:30	3:41		3:41	3:55	
4:00	4:11		4:11	4:26	
4:30	4:41		4:41	4:56	
5:00	5:11		5:11	5:26	
5:30	5:41		5:41	5:56	
6:00	6:10		6:10	6:22	
6:30	6:40		6:40	6:52	
7:00	7:10		7:10	7:22	
7:30	7:40		7:40	7:52	
8:00	8:10		8:10	8:22	
8:30	8:40		8:40	8:52	
9:00	9:10		9:10	9:22	
9:30	9:40		9:40	9:52	
10:00	10:10		10:10	10:22	
10:30	10:40		10:40	10:52	G

345 SATURDAYS / WESTBOUND

345 SATURDAYS / EASTBOUND

1 Hancock Center	2 Burnet at 45th	To Route/Garage	2 Burnet at 45th	1 Hancock Center	To Route/Garage
6:00	6:10		6:12	6:23	
6:30	6:40		6:42	6:53	
7:00	7:10		7:12	7:23	
7:30	7:40		7:42	7:53	
8:00	8:11		8:12	8:24	
8:30	8:41		8:42	8:54	
9:00	9:11		9:12	9:24	
9:30	9:41		9:42	9:54	
10:00	10:11		10:12	10:24	
10:30	10:41		10:42	10:54	
11:00	11:11		11:12	11:24	
11:30	11:41		11:42	11:54	
12:00	12:11		12:12	12:24	
12:30	12:41		12:42	12:54	
1:00	1:11		1:12	1:24	
1:30	1:41		1:42	1:54	

Continued on next page

345 SATURDAYS / WESTBOUND

1 Hancock Center	2 Burnet at 45th	To Route / Garage
2:00	2:11	
2:30	2:41	
3:00	3:11	
3:30	3:41	
4:00	4:11	
4:30	4:41	
5:00	5:11	
5:30	5:41	
6:00	6:11	
6:30	6:41	
7:00	7:10	
7:30	7:40	
8:00	8:10	
8:30	8:40	
9:00	9:10	
9:30	9:40	
10:00	10:10	
10:30	10:40	

345 SATURDAYS / EASTBOUND

2 Burnet at 45th	1 Hancock Center	To Route / Garage
2:12	2:24	
2:42	2:54	
3:12	3:24	
3:42	3:54	
4:12	4:24	
4:42	4:54	
5:12	5:24	
5:42	5:54	
6:12	6:24	
6:42	6:54	
7:12	7:23	
7:42	7:53	
8:12	8:23	
8:42	8:53	
9:12	9:23	
9:42	9:53	
10:12	10:23	
10:42	10:53	G

345 SUNDAYS / WESTBOUND

1 Hancock Center	2 Burnet at 45th	To Route / Garage
6:00	6:10	
6:30	6:40	
7:00	7:10	
7:30	7:40	
8:00	8:11	
8:30	8:41	
9:00	9:11	
9:30	9:41	
10:00	10:11	
10:30	10:41	
11:00	11:11	
11:30	11:41	
12:00	12:11	
12:30	12:41	
1:00	1:11	
1:30	1:41	
2:00	2:11	
2:30	2:41	
3:00	3:11	
3:30	3:41	
4:00	4:11	
4:30	4:41	
5:00	5:11	
5:30	5:41	
6:00	6:11	
6:30	6:41	
7:00	7:10	
7:30	7:40	
8:00	8:10	
8:30	8:40	
9:00	9:10	
9:30	9:40	

345 SUNDAYS / EASTBOUND

2 Burnet at 45th	1 Hancock Center	To Route / Garage
6:12	6:23	
6:42	6:53	
7:12	7:23	
7:42	7:53	
8:12	8:24	
8:42	8:54	
9:12	9:24	
9:42	9:54	
10:12	10:24	
10:42	10:54	
11:12	11:24	
11:42	11:54	
12:12	12:24	
12:42	12:54	
1:12	1:24	
1:42	1:54	
2:12	2:24	
2:42	2:54	
3:12	3:24	
3:42	3:54	
4:12	4:24	
4:42	4:54	
5:12	5:24	
5:42	5:54	
6:12	6:24	
6:42	6:54	
7:12	7:23	
7:42	7:53	
8:12	8:23	
8:42	8:53	
9:12	9:23	
9:42	9:53	G

350 | Airport Blvd.



LEGEND

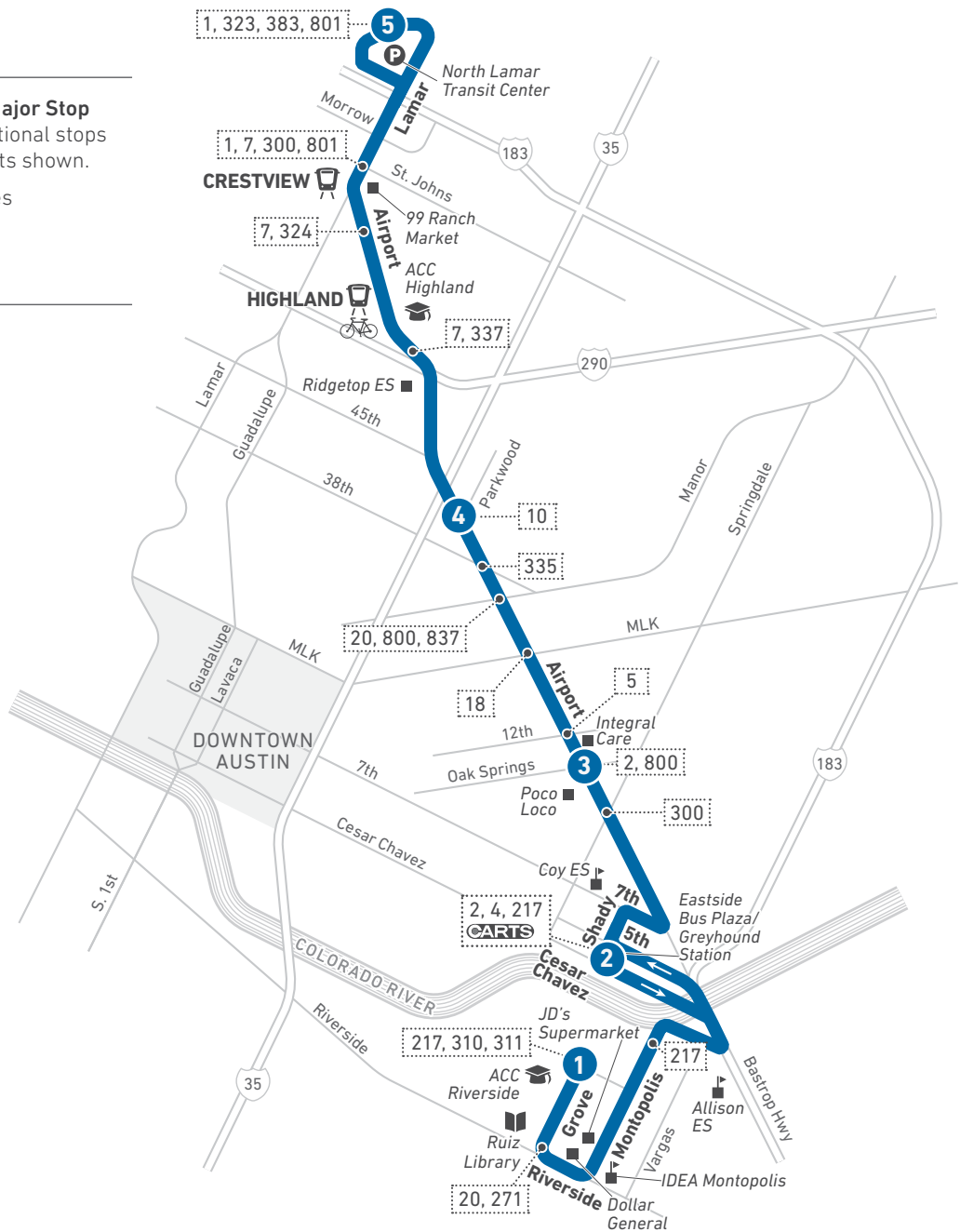
1 Route Line and Major Stop
Buses make additional stops between the points shown.

1 Connecting Routes

Rail Station

Bike Shelter

Map not to scale



Scan the QR code to see an online version of this route map.

DESTINATIONS

- ACC Riverside
- Ruiz Library
- Dollar General
- IDEA Montopolis
- JD's Supermarket
- Allison Elementary School
- Eastside Bus Plaza
- Greyhound Station
- Coy Elementary School
- Poco Loco Supermercado
- Integral Care
- Ridgetop Elementary School
- ACC Highland
- 99 Ranch Market
- Highland Station
- Crestview Station
- North Lamar Transit Center

350 WEEKDAYS/NORTHBOUND

1	2	3	4	5	To Route/Garage
ACC Riverside	Eastside Bus Plaza	Airport at Oak Springs	Airport at Parkwood	North Lamar Transit Center (Lane B)	
4:55	5:09	5:12	5:20	5:32	
5:25	5:39	5:42	5:50	6:02	
5:55	6:09	6:12	6:20	6:32	
6:25	6:39	6:42	6:51	7:05	
6:55	7:09	7:12	7:21	7:35	
7:25	7:41	7:44	7:52	8:06	
8:00	8:16	8:19	8:27	8:41	
8:30	8:46	8:49	8:57	9:11	
9:00	9:16	9:19	9:28	9:43	
9:30	9:46	9:49	9:58	10:13	
10:00	10:16	10:19	10:28	10:43	
10:30	10:46	10:49	10:58	11:13	
11:00	11:16	11:19	11:28	11:43	
11:30	11:46	11:49	11:58	12:13	
12:00	12:16	12:19	12:28	12:43	
12:30	12:46	12:49	12:58	1:13	
1:00	1:16	1:19	1:28	1:43	
1:30	1:46	1:49	1:58	2:13	
2:00	2:16	2:19	2:29	2:44	
2:30	2:46	2:49	2:59	3:14	
3:00	3:16	3:19	3:27	3:43	
3:30	3:46	3:49	3:57	4:13	
4:00	4:16	4:19	4:27	4:43	
4:30	4:46	4:49	4:57	5:13	
5:00	5:16	5:19	5:27	5:43	
5:30	5:46	5:49	5:57	6:13	
6:00	6:16	6:19	6:27	6:43	
6:30	6:45	6:48	6:56	7:11	
7:00	7:15	7:18	7:26	7:41	
7:30	7:45	7:48	7:56	8:11	
8:00	8:15	8:18	8:26	8:41	
8:30	8:45	8:48	8:56	9:11	
9:00	9:15	9:18	9:26	9:41	
9:30	9:45	9:48	9:56	10:11	
10:00	10:15	10:18	10:26	10:41	G
10:30	10:45	10:48	10:56	11:11	G

350 WEEKDAYS/SOUTHBOUND

5	4	3	2	1	To Route/Garage
North Lamar Transit Center (Lane B)	Airport at Crestwood	Airport at Oak Springs	Eastside Bus Plaza	ACC Riverside	
5:00	5:16	5:24	5:26	5:40	
5:30	5:46	5:54	5:56	6:10	
6:00	6:16	6:24	6:26	6:40	
6:30	6:46	6:54	6:56	7:10	
7:00	7:17	7:25	7:27	7:41	
7:30	7:47	7:55	7:57	8:11	
8:00	8:17	8:25	8:27	8:41	
8:30	8:47	8:55	8:57	9:11	
9:00	9:16	9:24	9:26	9:40	
9:30	9:46	9:54	9:56	10:10	
10:00	10:16	10:24	10:26	10:40	
10:30	10:46	10:54	10:56	11:10	
11:00	11:16	11:24	11:26	11:40	
11:30	11:46	11:54	11:56	12:10	
12:00	12:16	12:24	12:26	12:40	
12:30	12:46	12:54	12:56	1:10	
1:00	1:16	1:24	1:26	1:40	
1:30	1:46	1:54	1:56	2:10	
2:00	2:18	2:28	2:30	2:45	
2:25	2:43	2:53	2:55	3:10	
2:55	3:13	3:23	3:25	3:40	
3:25	3:43	3:53	3:55	4:10	
3:55	4:13	4:23	4:25	4:40	
4:25	4:43	4:53	4:55	5:11	
4:55	5:13	5:23	5:25	5:41	
5:25	5:41	5:51	5:53	6:08	
5:55	6:11	6:21	6:23	6:38	
6:25	6:41	6:51	6:53	7:08	
6:55	7:11	7:19	7:21	7:34	
7:30	7:46	7:54	7:56	8:09	
8:00	8:16	8:24	8:26	8:39	
8:30	8:46	8:54	8:56	9:09	
9:00	9:16	9:24	9:26	9:39	
9:30	9:46	9:54	9:56	10:09	
10:00	10:16	10:24	10:26	10:39	G
10:30	10:46	10:54	10:56	11:09	G

350 SATURDAYS/NORTHBOUND

1	2	3	4	5	To Route/Garage
ACC Riverside	Eastside Bus Plaza	Airport at Oak Springs	Airport at Parkwood	North Lamar Transit Center (Lane B)	
6:00	6:03	6:18	6:25	6:37	
6:30	6:33	6:48	6:55	7:07	
7:00	7:03	7:18	7:25	7:37	
7:30	7:33	7:48	7:55	8:07	
8:00	8:03	8:18	8:25	8:37	
8:30	8:33	8:48	8:55	9:07	
9:00	9:03	9:20	9:28	9:42	
9:30	9:33	9:50	9:58	10:12	
10:00	10:03	10:20	10:28	10:42	
10:30	10:33	10:50	10:58	11:12	
11:00	11:03	11:20	11:28	11:42	
11:30	11:33	11:50	11:58	12:12	
12:00	12:03	12:20	12:28	12:42	
12:30	12:33	12:50	12:58	1:12	
1:00	1:03	1:20	1:28	1:42	
1:30	1:33	1:50	1:58	2:12	

350 SATURDAYS/SOUTHBOUND

5	4	3	2	1	To Route/Garage
North Lamar Transit Center (Lane B)	Airport at Crestwood	Airport at Oak Springs	Eastside Bus Plaza	ACC Riverside	
6:00	6:13	6:20	6:22	6:37	
6:30	6:43	6:50	6:52	7:07	
7:00	7:13	7:20	7:22	7:37	
7:30	7:43	7:50	7:52	8:07	
8:00	8:13	8:20	8:22	8:37	
8:25	8:38	8:45	8:47	9:02	
9:00	9:16	9:24	9:26	9:42	
9:30	9:46	9:54	9:56	10:12	
10:00	10:16	10:24	10:26	10:42	
10:30	10:46	10:54	10:56	11:12	
11:00	11:16	11:24	11:26	11:42	
11:30	11:46	11:54	11:56	12:12	
12:00	12:16	12:24	12:26	12:42	
12:30	12:46	12:54	12:56	1:12	
1:00	1:16	1:24	1:26	1:42	
1:30	1:46	1:54	1:56	2:12	

Continued on next page

350 SATURDAYS/NORTHBOUND

1	2	3	4	5	To Route/Garage
ACC Riverside	Eastside Bus Plaza	Airport at Oak Springs	Airport at Parkwood	North Lamar Transit Center (Lane B)	
2:00	2:03	2:20	2:28	2:42	
2:30	2:33	2:50	2:58	3:12	
3:00	3:03	3:20	3:28	3:42	
3:30	3:33	3:50	3:58	4:12	
4:00	4:03	4:20	4:28	4:42	
4:30	4:33	4:50	4:58	5:12	
5:00	5:03	5:20	5:28	5:42	
5:30	5:33	5:50	5:58	6:12	
6:00	6:03	6:20	6:28	6:42	
6:30	6:33	6:50	6:58	7:12	
7:00	7:03	7:18	7:25	7:38	
7:30	7:33	7:48	7:55	8:08	
8:00	8:03	8:18	8:25	8:38	
8:30	8:33	8:48	8:55	9:08	
9:00	9:03	9:18	9:25	9:38	
9:30	9:33	9:48	9:55	10:08	
10:00	10:03	10:18	10:25	10:38	G
10:30	10:33	10:48	10:55	11:08	G

350 SATURDAYS/SOUTHBOUND

5	4	3	2	1	To Route/Garage
North Lamar Transit Center (Lane B)	Airport at Crestwood	Airport at Oak Springs	Eastside Bus Plaza	ACC Riverside	
2:00	2:16	2:24	2:26	2:42	
2:30	2:46	2:54	2:56	3:12	
3:00	3:16	3:24	3:26	3:42	
3:30	3:46	3:54	3:56	4:12	
4:00	4:16	4:24	4:26	4:42	
4:30	4:46	4:54	4:56	5:12	
5:00	5:16	5:24	5:26	5:42	
5:30	5:46	5:54	5:56	6:12	
6:00	6:16	6:24	6:26	6:42	
6:30	6:46	6:54	6:56	7:12	
7:00	7:13	7:20	7:22	7:36	
7:30	7:43	7:50	7:52	8:06	
8:00	8:13	8:20	8:22	8:36	
8:30	8:43	8:50	8:52	9:06	
9:00	9:13	9:20	9:22	9:36	
9:30	9:43	9:50	9:52	10:06	
10:00	10:13	10:20	10:22	10:36	G
10:30	10:43	10:50	10:52	11:06	G

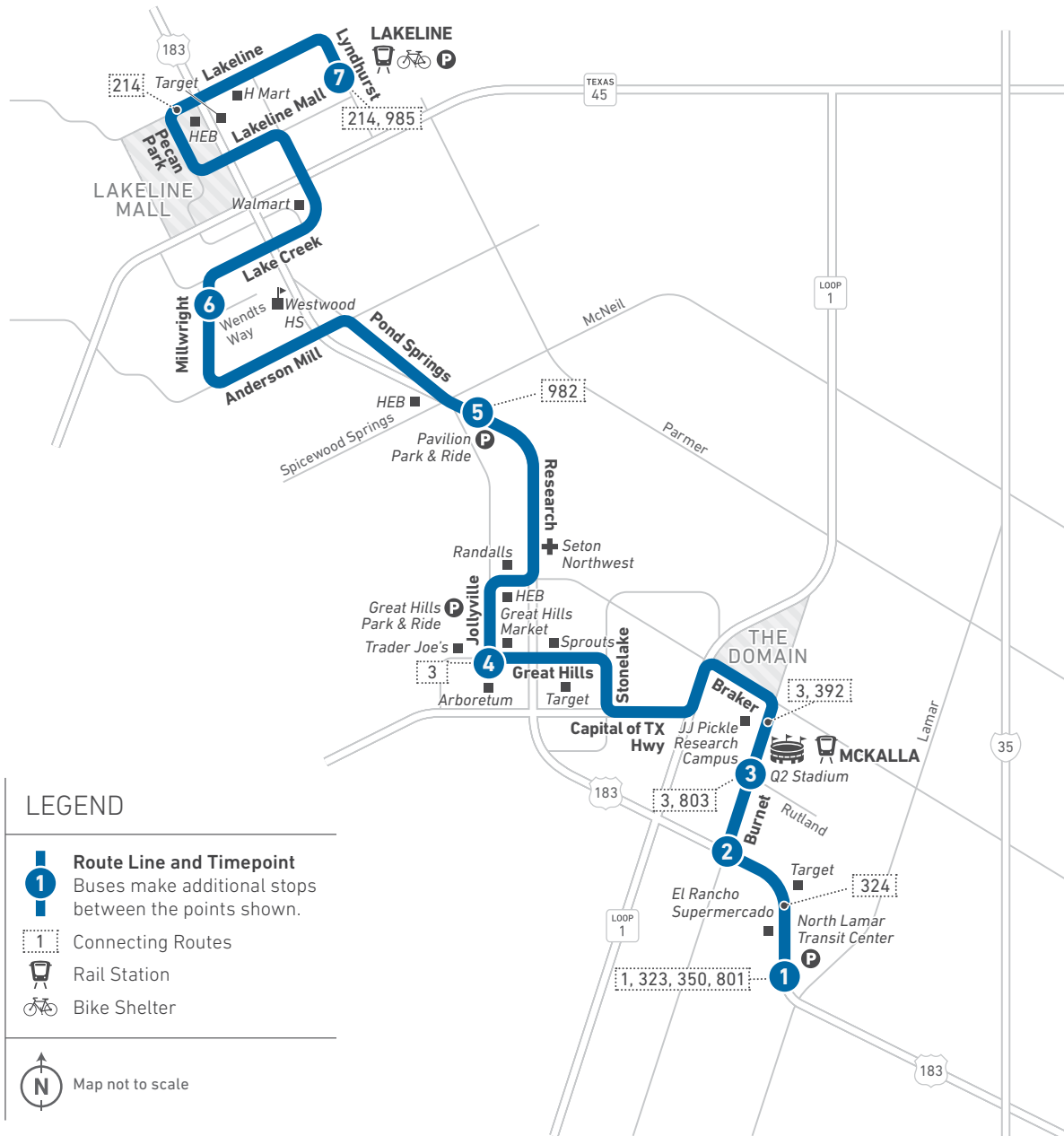
350 SUNDAYS/NORTHBOUND

1	2	3	4	5	To Route/Garage
ACC Riverside	Eastside Bus Plaza	Airport at Oak Springs	Airport at Parkwood	North Lamar Transit Center (Lane B)	
6:00	6:14	6:17	6:23	6:35	
6:30	6:44	6:47	6:53	7:05	
7:00	7:14	7:17	7:23	7:35	
7:30	7:44	7:47	7:53	8:05	
8:00	8:14	8:17	8:23	8:35	
8:30	8:44	8:47	8:53	9:05	
9:00	9:15	9:18	9:26	9:39	
9:30	9:45	9:48	9:56	10:09	
10:00	10:15	10:18	10:26	10:39	
10:30	10:45	10:48	10:56	11:09	
11:00	11:15	11:18	11:26	11:39	
11:30	11:45	11:48	11:56	12:09	
12:00	12:15	12:18	12:26	12:39	
12:30	12:45	12:48	12:56	1:09	
1:00	1:15	1:18	1:26	1:39	
1:30	1:45	1:48	1:56	2:09	
2:00	2:15	2:18	2:26	2:39	
2:30	2:45	2:48	2:56	3:09	
3:00	3:15	3:18	3:26	3:39	
3:30	3:45	3:48	3:56	4:09	
4:00	4:15	4:18	4:26	4:39	
4:30	4:45	4:48	4:56	5:09	
5:00	5:15	5:18	5:26	5:39	
5:30	5:45	5:48	5:56	6:09	
6:00	6:15	6:18	6:26	6:39	
6:30	6:45	6:48	6:56	7:09	
7:00	7:12	7:15	7:22	7:34	
7:30	7:42	7:45	7:52	8:04	
8:00	8:12	8:15	8:22	8:34	
8:30	8:42	8:45	8:52	9:04	
9:00	9:12	9:15	9:22	9:34	G
9:30	9:42	9:45	9:52	10:04	G

350 SUNDAYS/SOUTHBOUND

5	4	3	2	1	To Route/Garage
North Lamar Transit Center (Lane B)	Airport at Crestwood	Airport at Oak Springs	Eastside Bus Plaza	ACC Riverside	
6:00	6:12	6:19	6:21	6:35	
6:30	6:42	6:49	6:51	7:05	
7:00	7:12	7:19	7:21	7:35	
7:30	7:42	7:49	7:51	8:05	
8:00	8:12	8:19	8:21	8:35	
8:25	8:37	8:44	8:46	9:00	
9:00	9:15	9:23	9:25	9:40	
9:30	9:45	9:53	9:55	10:10	
10:00	10:15	10:23	10:25	10:40	
10:30	10:45	10:53	10:55	11:10	
11:00	11:15	11:23	11:25	11:40	
11:30	11:45	11:53	11:55	12:10	
12:00	12:15	12:23	12:25	12:40	
12:30	12:45	12:53	12:55	1:10	
1:00	1:15	1:23	1:25	1:40	
1:30	1:45	1:53	1:55	2:10	
2:00	2:15	2:23	2:25	2:40	
2:30	2:45	2:53	2:55	3:10	
3:00	3:15	3:23	3:25	3:40	
3:30	3:45	3:53	3:55	4:10	
4:00	4:15	4:23	4:25	4:40	
4:30	4:45	4:53	4:55	5:10	
5:00	5:15	5:23	5:25	5:40	
5:30	5:45	5:53	5:55	6:10	
6:00	6:15	6:23	6:25	6:40	
6:37	6:52	7:00	7:02	7:17	
7:00	7:15	7:23	7:25	7:40	
7:30	7:45	7:53	7:55	8:10	
8:00	8:15	8:22	8:24	8:35	
8:30	8:45	8:52	8:54	9:05	
9:00	9:15	9:22	9:24	9:35	G
9:30	9:45	9:52	9:54	10:05	G

383 Research



LEGEND

- 1** Route Line and Timepoint
Buses make additional stops between the points shown.
- 1** Connecting Routes
- Rail Station
- Bike Shelter

Map not to scale



Scan the QR code to see an online version of this route map.

DESTINATIONS

- North Lamar Transit Center
- Target (Arboretum, Lakeline, North Austin)
- El Rancho Supermercado
- Q2 Stadium
- McKalla Station
- JJ Pickle Research Campus
- The Domain
- Arboretum
- Sprouts
- Great Hills Market
- HEB (Great Hills, Spicewood Springs, Lakeline)
- Great Hills Park & Ride
- Trader Joe's
- Randalls
- Seton Northwest
- Pavillion Park & Ride
- Westwood High School
- Walmart
- Lakeline Mall
- H Mart
- Lakeline Station

NOTES

Rutland Station is a timepoint only going Northbound. Burnet at Research is a timepoint only going Southbound.

383 WEEKDAYS/NORTHBOUND

1 North Lamar Transit Center (Lane A)	3 Rutland Station	4 Great Hills at Research	5 Pavilion Park & Ride	6 Millwright at Wendts Way	7 Lakeline Station (Bay H)	To Route/Garage
5:00	5:10	5:21	5:32	5:49	6:06	
5:30	5:40	5:51	6:02	6:19	6:36	
6:00	6:10	6:21	6:32	6:49	7:06	
6:30	6:42	6:56	7:08	7:28	7:48	
7:00	7:12	7:26	7:38	7:58	8:18	
7:30	7:42	7:56	8:08	8:28	8:48	
8:05	8:17	8:31	8:43	9:03	9:23	
8:35	8:47	9:01	9:13	9:33	9:53	
9:05	9:16	9:30	9:42	10:02	10:22	
9:35	9:46	10:00	10:12	10:32	10:52	
10:05	10:16	10:30	10:42	11:02	11:22	
10:30	10:41	10:55	11:07	11:27	11:47	
11:00	11:11	11:25	11:37	11:57	12:17	
11:30	11:41	11:55	12:07	12:27	12:47	
12:00	12:11	12:25	12:37	12:57	1:17	
12:30	12:41	12:55	1:07	1:27	1:47	
1:00	1:11	1:25	1:37	1:57	2:17	
1:30	1:41	1:55	2:07	2:27	2:47	
2:00	2:12	2:26	2:38	2:58	3:18	
2:30	2:42	2:56	3:08	3:28	3:48	
3:00	3:12	3:26	3:38	3:58	4:18	
3:30	3:42	3:56	4:08	4:28	4:48	
4:00	4:12	4:26	4:38	4:58	5:18	
4:30	4:42	4:56	5:08	5:28	5:48	
5:00	5:12	5:26	5:38	5:58	6:18	
5:30	5:42	5:56	6:08	6:28	6:48	
6:00	6:12	6:26	6:38	6:58	7:18	
6:30	6:42	6:56	7:08	7:28	7:48	
7:00	7:10	7:22	7:33	7:50	8:06	
7:30	7:40	7:52	8:03	8:20	8:36	
8:00	8:10	8:22	8:33	8:50	9:06	
8:30	8:40	8:52	9:03	9:20	9:36	
9:00	9:10	9:22	9:33	9:50	10:06	
9:30	9:40	9:52	10:03	10:20	10:36	
10:00	10:10	10:22	10:33	10:50	11:06	G
10:30	10:40	10:52	11:03	11:20	11:36	G

383 WEEKDAYS/SOUTHBOUND

To Route/Garage	7 Lakeline Station (Bay H)	6 Millwright at Wendts Way	5 Pavilion Park & Ride	4 Great Hills at Research	2 Burnet at Research	1 North Lamar Transit Center (Lane A)	To Route/Garage
5:15	5:33	5:50	6:00	6:12	6:20	6:20	
5:45	6:03	6:20	6:30	6:42	6:50	6:50	
6:15	6:33	6:50	7:00	7:12	7:20	7:20	
6:45	7:05	7:23	7:34	7:48	7:56	7:56	
7:15	7:35	7:53	8:04	8:18	8:26	8:26	
7:45	8:05	8:23	8:34	8:48	8:56	8:56	
8:15	8:35	8:53	9:04	9:18	9:26	9:26	
8:45	9:05	9:23	9:34	9:48	9:56	9:56	
9:00	9:20	9:38	9:50	10:04	10:12	10:12	
9:30	9:50	10:08	10:20	10:34	10:42	10:42	
10:00	10:20	10:38	10:50	11:04	11:12	11:12	
10:30	10:50	11:08	11:20	11:34	11:42	11:42	
11:00	11:20	11:38	11:50	12:04	12:12	12:12	
11:30	11:50	12:08	12:20	12:34	12:42	12:42	
12:00	12:20	12:38	12:50	1:04	1:12	1:12	
12:30	12:50	1:08	1:20	1:34	1:42	1:42	
1:00	1:20	1:38	1:50	2:04	2:12	2:12	
1:30	1:50	2:08	2:20	2:34	2:42	2:42	
2:00	2:20	2:38	2:50	3:04	3:13	3:13	
2:30	2:50	3:08	3:20	3:34	3:43	3:43	
3:00	3:20	3:38	3:50	4:04	4:13	4:13	
3:30	3:50	4:08	4:20	4:34	4:43	4:43	
4:00	4:20	4:38	4:50	5:04	5:13	5:13	
4:30	4:50	5:08	5:20	5:34	5:43	5:43	
5:00	5:20	5:38	5:50	6:04	6:13	6:13	
5:30	5:50	6:08	6:20	6:34	6:43	6:43	
6:00	6:20	6:38	6:50	7:04	7:13	7:13	
6:30	6:50	7:08	7:20	7:34	7:43	7:43	
7:00	7:20	7:38	7:50	8:04	8:13	8:13	
7:30	7:47	8:04	8:13	8:24	8:32	8:32	
8:00	8:17	8:34	8:43	8:54	9:02	9:02	
8:30	8:47	9:04	9:13	9:24	9:32	9:32	
9:00	9:17	9:34	9:43	9:54	10:02	10:02	
9:30	9:47	10:04	10:13	10:24	10:32	10:32	G
10:00	10:17	10:34	10:43	10:54	11:02	11:02	G
10:30	10:47	11:04	11:13	11:24	11:32	11:32	G
11:00	11:17	11:34	11:43	11:54	12:02	12:02	G

383 SATURDAYS/NORTHBOUND

1 North Lamar Transit Center (Lane A)	3 Rutland Station	4 Great Hills at Research	5 Pavilion Park & Ride	6 Millwright at Wendts Way	7 Lakeline Station (Bay H)	To Route/Garage
6:00	6:10	6:21	6:32	6:49	7:07	
6:30	6:40	6:51	7:02	7:19	7:37	
7:00	7:10	7:21	7:32	7:49	8:07	
7:30	7:40	7:51	8:02	8:19	8:37	
8:00	8:10	8:21	8:32	8:49	9:07	
8:30	8:40	8:51	9:02	9:19	9:37	
9:00	9:10	9:26	9:39	9:57	10:17	
9:30	9:40	9:56	10:09	10:27	10:47	
10:00	10:10	10:26	10:39	10:57	11:17	
10:30	10:40	10:56	11:09	11:27	11:47	
11:00	11:10	11:26	11:39	11:57	12:17	
11:30	11:40	11:56	12:09	12:27	12:47	
12:00	12:10	12:26	12:39	12:57	1:17	
12:30	12:40	12:56	1:09	1:27	1:47	
1:00	1:10	1:26	1:39	1:57	2:17	
1:30	1:40	1:56	2:09	2:27	2:47	
2:00	2:10	2:26	2:39	2:57	3:17	
2:30	2:40	2:56	3:09	3:27	3:47	

383 SATURDAYS/SOUTHBOUND

To Route/Garage	7 Lakeline Station (Bay H)	6 Millwright at Wendts Way	5 Pavilion Park & Ride	4 Great Hills at Research	2 Burnet at Research	1 North Lamar Transit Center (Lane A)	To Route/Garage
6:00	6:19	6:36	6:45	6:56	7:03	7:03	
6:30	6:49	7:06	7:15	7:26	7:33	7:33	
7:00	7:19	7:36	7:45	7:56	8:03	8:03	
7:30	7:49	8:06	8:15	8:26	8:33	8:33	
8:00	8:19	8:36	8:45	8:56	9:03	9:03	
8:30	8:49	9:06	9:15	9:26	9:33	9:33	
9:00	9:21	9:38	9:49	10:03	10:11	10:11	
9:30	9:51	10:08	10:19	10:33	10:41	10:41	
10:00	10:21	10:38	10:49	11:03	11:11	11:11	
10:30	10:51	11:08	11:19	11:33	11:41	11:41	
11:00	11:21	11:38	11:49	12:03	12:11	12:11	
11:30	11:51	12:08	12:19	12:33	12:41	12:41	
12:00	12:21	12:38	12:49	1:03	1:11	1:11	
12:30	12:51	1:08	1:19	1:33	1:41	1:41	
1:00	1:21	1:38	1:49	2:03	2:11	2:11	
1:30	1:51	2:08	2:19	2:33	2:41	2:41	
2:00	2:21	2:38	2:49	3:03	3:11	3:11	
2:30	2:51	3:08	3:19	3:33	3:41	3:41	

Continued on next page

383 SATURDAYS/NORTHBOUND

1	3	4	5	6	7	To Route/Garage
North Lamar Transit Center (Lane A)	Rutland Station	Great Hills at Research	Pavilion Park & Ride	Millwright at Wendts Way	Lakeline Station (Bay H)	
3:00	3:10	3:26	3:39	3:57	4:17	
3:30	3:40	3:56	4:09	4:27	4:47	
4:00	4:10	4:26	4:39	4:57	5:17	
4:30	4:40	4:56	5:09	5:27	5:47	
5:00	5:10	5:26	5:39	5:57	6:17	
5:30	5:40	5:56	6:09	6:27	6:47	
6:00	6:10	6:26	6:39	6:57	7:17	
6:30	6:40	6:56	7:09	7:27	7:47	
7:00	7:10	7:21	7:32	7:48	8:06	
7:30	7:40	7:51	8:02	8:18	8:36	
8:00	8:10	8:21	8:32	8:48	9:06	
8:30	8:40	8:51	9:02	9:18	9:36	
9:00	9:10	9:21	9:32	9:48	10:06	
9:30	9:40	9:51	10:02	10:18	10:36	G
10:00	10:10	10:21	10:32	10:48	11:06	G
10:30	10:40	10:51	11:02	11:18	11:36	G

383 SATURDAYS/SOUTHBOUND

7	6	5	4	2	1	To Route/Garage
To Route/Garage	Lakeline Station (Bay H)	Millwright at Wendts Way	Pavilion Park & Ride	Great Hills at Research	Burnet at Research	North Lamar Transit Center (Lane A)
3:00	3:21	3:38	3:49	4:03	4:11	
3:30	3:51	4:08	4:19	4:33	4:41	
4:00	4:21	4:38	4:49	5:03	5:11	
4:30	4:51	5:08	5:19	5:33	5:41	
5:00	5:21	5:38	5:49	6:03	6:11	
5:30	5:51	6:08	6:19	6:33	6:41	
6:00	6:21	6:38	6:49	7:03	7:11	
6:30	6:51	7:08	7:19	7:33	7:41	
7:00	7:19	7:34	7:44	7:56	8:03	
7:30	7:49	8:04	8:14	8:26	8:33	
8:00	8:19	8:34	8:44	8:56	9:03	
8:30	8:49	9:04	9:14	9:26	9:33	
9:00	9:19	9:34	9:44	9:56	10:03	
9:30	9:49	10:04	10:14	10:26	10:33	G
10:00	10:19	10:34	10:44	10:56	11:03	G
10:30	10:49	11:04	11:14	11:26	11:33	G

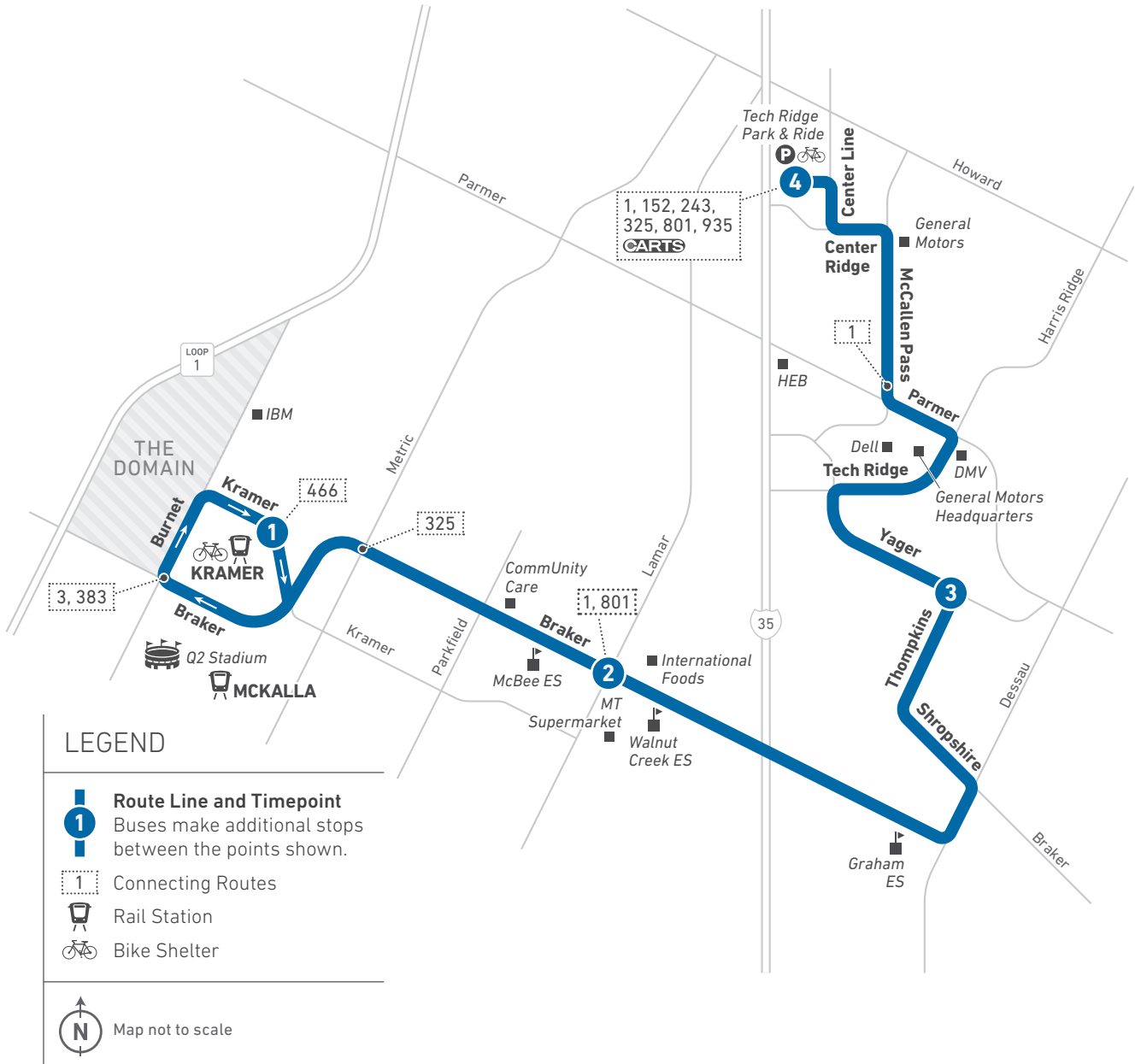
383 SUNDAYS/NORTHBOUND

1	3	4	5	6	7	To Route/Garage
North Lamar Transit Center (Lane A)	Rutland Station	Great Hills at Research	Pavilion Park & Ride	Millwright at Wendts Way	Lakeline Station (Bay H)	
6:00	6:09	6:20	6:31	6:49	7:05	
6:30	6:39	6:50	7:01	7:19	7:35	
7:00	7:09	7:20	7:31	7:49	8:05	
7:30	7:39	7:50	8:01	8:19	8:35	
8:00	8:09	8:20	8:31	8:49	9:05	
8:30	8:39	8:50	9:01	9:19	9:35	
9:00	9:10	9:24	9:35	9:54	10:12	
9:30	9:40	9:54	10:05	10:24	10:42	
10:00	10:10	10:24	10:35	10:54	11:12	
10:30	10:40	10:54	11:05	11:24	11:42	
11:00	11:10	11:24	11:35	11:54	12:12	
11:30	11:40	11:54	12:05	12:24	12:42	
12:00	12:10	12:24	12:35	12:54	1:12	
12:30	12:40	12:54	1:05	1:24	1:42	
1:00	1:10	1:24	1:35	1:54	2:12	
1:30	1:40	1:54	2:05	2:24	2:42	
2:00	2:10	2:24	2:35	2:54	3:12	
2:30	2:40	2:54	3:05	3:24	3:42	
3:00	3:10	3:24	3:35	3:54	4:12	
3:30	3:40	3:54	4:05	4:24	4:42	
4:00	4:10	4:24	4:35	4:54	5:12	
4:30	4:40	4:54	5:05	5:24	5:42	
5:00	5:10	5:24	5:35	5:54	6:12	
5:30	5:40	5:54	6:05	6:24	6:42	
6:00	6:10	6:24	6:35	6:54	7:12	
6:30	6:40	6:54	7:05	7:24	7:42	
7:00	7:09	7:21	7:32	7:49	8:05	
7:30	7:39	7:51	8:02	8:19	8:35	
8:00	8:09	8:21	8:32	8:49	9:05	
8:30	8:39	8:51	9:02	9:19	9:35	
9:00	9:09	9:21	9:32	9:49	10:05	G
9:30	9:39	9:51	10:02	10:19	10:35	G

383 SUNDAYS/SOUTHBOUND

7	6	5	4	2	1	To Route/Garage
To Route/Garage	Lakeline Station (Bay H)	Millwright at Wendts Way	Pavilion Park & Ride	Great Hills at Research	Burnet at Research	North Lamar Transit Center (Lane A)
6:00	6:17	6:32	6:41	6:52	6:59	
6:30	6:47	7:02	7:11	7:22	7:29	
7:00	7:17	7:32	7:41	7:52	7:59	
7:30	7:47	8:02	8:11	8:22	8:29	
8:00	8:17	8:32	8:41	8:52	8:59	
8:30	8:47	9:02	9:11	9:22	9:29	
9:00	9:20	9:37	9:48	10:00	10:08	
9:30	9:50	10:07	10:18	10:30	10:38	
10:00	10:20	10:37	10:48	11:00	11:08	
10:30	10:50	11:07	11:18	11:30	11:38	
11:00	11:20	11:37	11:48	12:00	12:08	
11:30	11:50	12:07	12:18	12:30	12:38	
12:00	12:20	12:37	12:48	1:00	1:08	
12:30	12:50	1:07	1:18	1:30	1:38	
1:00	1:20	1:37	1:48	2:00	2:08	
1:30	1:50	2:07	2:18	2:30	2:38	
2:00	2:20	2:37	2:48	3:00	3:08	
2:30	2:50	3:07	3:18	3:30	3:38	
3:00	3:20	3:37	3:48	4:00	4:08	
3:30	3:50	4:07	4:18	4:30	4:38	
4:00	4:20	4:37	4:48	5:00	5:08	
4:30	4:50	5:07	5:18	5:30	5:38	
5:00	5:20	5:37	5:48	6:00	6:08	
5:30	5:50	6:07	6:18	6:30	6:38	
6:00	6:20	6:37	6:48	7:00	7:08	
6:30	6:50	7:07	7:18	7:30	7:38	
7:00	7:18	7:33	7:42	7:52	7:59	
7:30	7:48	8:03	8:12	8:22	8:29	
8:00	8:18	8:33	8:42	8:52	8:59	
8:30	8:48	9:03	9:12	9:22	9:29	G
9:00	9:18	9:33	9:42	9:52	9:59	G
9:30	9:48	10:03	10:12	10:22	10:29	G
10:00	10:18	10:33	10:42	10:52	10:59	G

392 | Braker



Scan the QR code to see an online version of this route map.

DESTINATIONS

- Q2 Stadium
- The Domain
- IBM
- Kramer Station
- McKalla Station
- CommUnityCare
- McBee Elementary School
- MT Supermarket
- Walnut Creek Elementary School
- International Foods
- Graham Elementary School
- Dell
- HEB
- General Motors
- Department of Motor Vehicles
- General Motors Headquarters
- Tech Ridge Park & Ride

NOTES

Eastbound trips continue as Route 243 at Tech Ridge Park & Ride.

392 WEEKDAYS/EASTBOUND

1 Kramer at Brockton	2 Braker at Motheral	3 Thompkins at Yager	4 Tech Ridge Park & Ride (Bay G)	To Route/Garage
5:25	5:34	5:45	5:56	243
6:05	6:14	6:25	6:36	243
6:40	6:50	7:02	7:13	243
7:15	7:25	7:37	7:48	243
7:50	8:00	8:12	8:23	243
8:25	8:35	8:47	8:58	243
9:00	9:10	9:22	9:33	243
9:35	9:45	9:57	10:08	243
10:10	10:20	10:32	10:43	243
10:45	10:55	11:07	11:18	243
11:20	11:30	11:42	11:53	243
11:55	12:05	12:17	12:28	243
12:30	12:40	12:52	1:03	243
1:05	1:15	1:27	1:38	243
1:40	1:50	2:02	2:13	243
2:15	2:25	2:37	2:48	243
2:50	3:01	3:13	3:26	243
3:15	3:26	3:38	3:51	243
3:45	3:56	4:08	4:21	243
4:20	4:31	4:43	4:56	243
4:50	5:01	5:13	5:26	243
5:20	5:31	5:43	5:56	243
5:50	6:01	6:13	6:26	243
6:22	6:33	6:45	6:58	243
6:55	7:06	7:18	7:31	243
7:30	7:40	7:51	8:02	243
8:05	8:15	8:26	8:37	243
8:40	8:50	9:01	9:12	243
9:15	9:25	9:36	9:47	243
9:50	10:00	10:11	10:22	G
10:25	10:35	10:46	10:57	243
11:00	11:10	11:21	11:32	G

392 WEEKDAYS/WESTBOUND

To Route/Garage	4 Tech Ridge Park & Ride (Bay G)	3 Thompkins at Yager	2 Braker at Lamar	1 Kramer at Brockton
5:20	5:32	5:43	5:54	5:54
6:00	6:12	6:23	6:34	6:34
6:35	6:47	6:58	7:09	7:09
7:10	7:22	7:33	7:44	7:44
7:45	7:57	8:08	8:19	8:19
8:20	8:32	8:43	8:54	8:54
8:55	9:07	9:18	9:29	9:29
9:30	9:42	9:53	10:04	10:04
10:05	10:17	10:28	10:39	10:39
10:40	10:52	11:03	11:14	11:14
11:15	11:27	11:38	11:49	11:49
11:50	12:02	12:13	12:24	12:24
12:25	12:37	12:48	12:59	12:59
1:00	1:12	1:23	1:34	1:34
1:35	1:47	1:58	2:09	2:09
2:05	2:18	2:31	2:44	2:44
2:30	2:43	2:56	3:09	3:09
3:00	3:13	3:26	3:39	3:39
3:35	3:48	4:01	4:14	4:14
4:05	4:18	4:31	4:45	4:45
4:35	4:48	5:01	5:15	5:15
5:05	5:18	5:31	5:45	5:45
5:40	5:53	6:05	6:17	6:17
6:10	6:23	6:35	6:47	6:47
6:45	6:58	7:10	7:22	7:22
7:25	7:36	7:46	7:57	7:57
8:00	8:11	8:21	8:32	8:32
8:35	8:46	8:56	9:07	9:07
9:10	9:21	9:31	9:42	9:42
9:45	9:56	10:06	10:17	10:17
10:20	10:31	10:41	10:52	10:52
11:10	11:21	11:31	11:42	G

392 SATURDAYS/EASTBOUND

1 Kramer at Brockton	2 Braker at Motheral	3 Thompkins at Yager	4 Tech Ridge Park & Ride (Bay G)	To Route/Garage
6:20	6:29	6:39	6:49	243
6:50	6:59	7:09	7:19	243
7:20	7:29	7:39	7:49	243
7:50	7:59	8:09	8:19	243
8:20	8:29	8:39	8:49	243
8:50	9:00	9:11	9:21	243
9:20	9:30	9:41	9:51	243
9:50	10:00	10:11	10:21	243
10:20	10:30	10:41	10:51	243
10:50	11:00	11:11	11:21	243
11:20	11:30	11:41	11:51	243
11:50	12:00	12:11	12:21	243
12:20	12:30	12:41	12:51	243
12:50	1:00	1:11	1:21	243
1:20	1:30	1:41	1:51	243
1:50	2:00	2:11	2:21	243
2:20	2:30	2:41	2:51	243
2:50	3:00	3:11	3:21	243
3:20	3:30	3:41	3:51	243
3:50	4:00	4:11	4:21	243
4:20	4:30	4:41	4:51	243
4:50	5:00	5:11	5:21	243

392 SATURDAYS/WESTBOUND

To Route/Garage	4 Tech Ridge Park & Ride (Bay G)	3 Thompkins at Yager	2 Braker at Lamar	1 Kramer at Brockton
6:25	6:35	6:45	6:55	6:55
6:55	7:05	7:15	7:25	7:25
7:25	7:35	7:45	7:55	7:55
7:55	8:05	8:15	8:25	8:25
8:25	8:35	8:45	8:55	8:55
8:55	9:05	9:15	9:27	9:27
9:25	9:35	9:45	9:57	9:57
9:55	10:05	10:15	10:27	10:27
10:25	10:35	10:45	10:57	10:57
10:55	11:05	11:15	11:27	11:27
11:25	11:35	11:45	11:57	11:57
11:55	12:05	12:15	12:27	12:27
12:25	12:35	12:45	12:57	12:57
12:55	1:05	1:15	1:27	1:27
1:25	1:35	1:45	1:57	1:57
1:55	2:05	2:15	2:27	2:27
2:25	2:35	2:45	2:57	2:57
2:55	3:05	3:15	3:27	3:27
3:25	3:35	3:45	3:57	3:57
3:55	4:05	4:15	4:27	4:27
4:25	4:35	4:45	4:57	4:57
4:55	5:05	5:15	5:27	5:27

Continued on next page

392 SATURDAYS/EASTBOUND

1 Kramer at Brockton	2 Braker at Motheral	3 Thompkins at Yager	4 Tech Ridge Park & Ride (Bay G)	To Route/Garage
5:20	5:30	5:41	5:51	243
5:50	6:00	6:11	6:21	243
6:20	6:30	6:41	6:51	243
6:50	6:59	7:09	7:18	243
7:20	7:29	7:39	7:48	243
7:50	7:59	8:09	8:18	243
8:20	8:29	8:39	8:48	243
8:50	8:59	9:09	9:18	243
9:20	9:29	9:39	9:48	243
9:50	9:59	10:09	10:18	243
10:20	10:29	10:39	10:48	G
11:00	11:09	11:19	11:28	G

392 SATURDAYS/WESTBOUND

4 Tech Ridge Park & Ride (Bay G)	3 Thompkins at Yager	2 Braker at Lamar	1 Kramer at Brockton	To Route/Garage
5:25	5:35	5:45	5:57	
5:55	6:05	6:15	6:27	
6:25	6:35	6:45	6:57	
6:55	7:05	7:15	7:25	
7:25	7:35	7:45	7:55	
7:55	8:05	8:15	8:25	
8:25	8:35	8:45	8:55	
8:55	9:05	9:15	9:25	
9:25	9:35	9:45	9:55	
9:55	10:05	10:15	10:25	G
10:25	10:35	10:45	10:55	

392 SUNDAYS/EASTBOUND

1 Kramer at Brockton	2 Braker at Motheral	3 Thompkins at Yager	4 Tech Ridge Park & Ride (Bay G)	To Route/Garage
6:20	6:29	6:39	6:49	
6:50	6:59	7:09	7:19	
7:20	7:29	7:39	7:49	
7:50	7:59	8:09	8:19	
8:20	8:29	8:39	8:49	
8:50	9:00	9:11	9:21	
9:20	9:30	9:41	9:51	
9:50	10:00	10:11	10:21	
10:20	10:30	10:41	10:51	
10:50	11:00	11:11	11:21	
11:20	11:30	11:41	11:51	
11:50	12:00	12:11	12:21	
12:20	12:30	12:41	12:51	
12:50	1:00	1:11	1:21	
1:20	1:30	1:41	1:51	
1:50	2:00	2:11	2:21	
2:20	2:30	2:41	2:51	
2:50	3:00	3:11	3:21	
3:20	3:30	3:41	3:51	
3:50	4:00	4:11	4:21	
4:20	4:30	4:41	4:51	
4:50	5:00	5:11	5:21	
5:20	5:30	5:41	5:51	
5:50	6:00	6:11	6:21	
6:20	6:30	6:41	6:51	
6:50	6:59	7:09	7:18	
7:20	7:29	7:39	7:48	
7:50	7:59	8:09	8:18	
8:20	8:29	8:39	8:48	
8:50	8:59	9:09	9:18	
9:20	9:29	9:39	9:48	
9:50	9:59	10:09	10:18	G
10:30	10:39	10:49	10:58	G

392 SUNDAYS/WESTBOUND

4 Tech Ridge Park & Ride (Bay G)	3 Thompkins at Yager	2 Braker at Lamar	1 Kramer at Brockton	To Route/Garage
6:25	6:35	6:45	6:55	
6:55	7:05	7:15	7:25	
7:25	7:35	7:45	7:55	
7:55	8:05	8:15	8:25	
8:25	8:35	8:45	8:55	
8:55	9:05	9:15	9:27	
9:25	9:35	9:45	9:57	
9:55	10:05	10:15	10:27	
10:25	10:35	10:45	10:57	
10:55	11:05	11:15	11:27	
11:25	11:35	11:45	11:57	
11:55	12:05	12:15	12:27	
12:25	12:35	12:45	12:57	
12:55	1:05	1:15	1:27	
1:25	1:35	1:45	1:57	
1:55	2:05	2:15	2:27	
2:25	2:35	2:45	2:57	
2:55	3:05	3:15	3:27	
3:25	3:35	3:45	3:57	
3:55	4:05	4:15	4:27	
4:25	4:35	4:45	4:57	
4:55	5:05	5:15	5:27	
5:25	5:35	5:45	5:57	
5:55	6:05	6:15	6:27	
6:25	6:35	6:45	6:57	
6:55	7:05	7:15	7:25	
7:25	7:35	7:45	7:55	
7:55	8:05	8:15	8:25	
8:25	8:35	8:45	8:55	
8:55	9:05	9:15	9:25	
9:25	9:35	9:45	9:55	
9:55	10:05	10:15	10:25	G

465

MLK/University of Texas

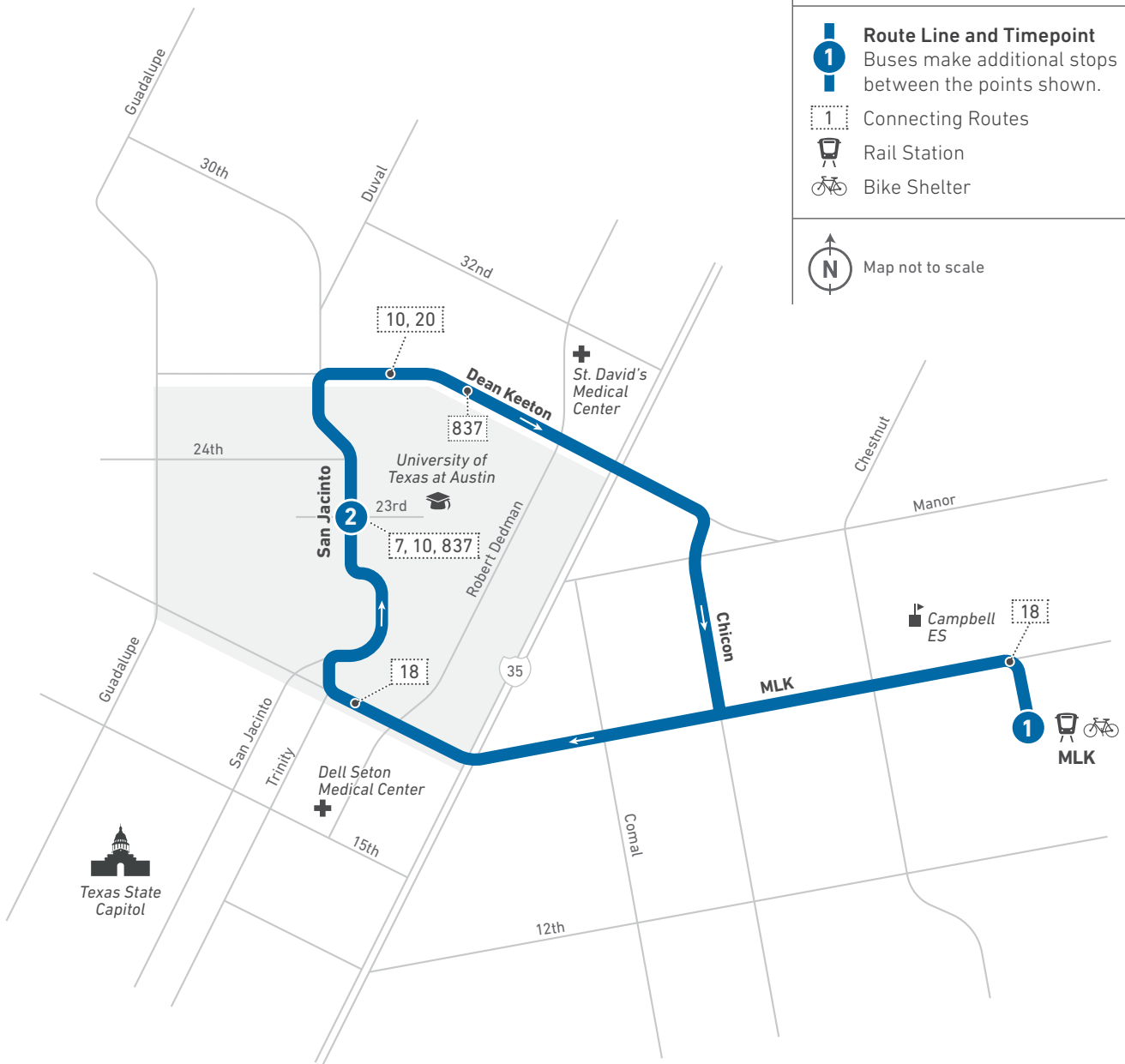


LOCAL

LEGEND

- 1** **Route Line and Timepoint**
Buses make additional stops between the points shown.
- 1** **Connecting Routes**
- Rail Station**
- Bike Shelter**

Map not to scale



Scan the QR code to see an online version of this route map.

DESTINATIONS

- MLK Station
- Campbell Elementary School
- Dell Seton Medical Center
- University of Texas at Austin
- St. David's Medical Center

NOTES

In the morning, operators wait at MLK Station for transferring train passengers.

465 WEEKDAYS / WESTBOUND

465 WEEKDAYS / EASTBOUND

MLK Station 1	San Jacinto at 23rd 2	To Route/Garage	San Jacinto at 23rd 2	MLK Station 1	To Route/Garage
6:36	6:45		6:45	6:54	
7:04	7:13		7:13	7:22	
7:36	7:45		7:45	7:54	
8:04	8:13		8:13	8:22	
8:29	8:38		8:38	8:47	
9:00	9:09		9:09	9:18	
9:24	9:31		9:31	9:40	
10:06	10:13		10:13	10:22	
10:27	10:34		10:34	10:43	
11:05	11:12		11:12	11:21	
11:28	11:35		11:35	11:44	
11:58	12:05		12:05	12:14	
12:25	12:32		12:32	12:41	
12:55	1:02		1:02	1:11	
1:25	1:32		1:32	1:41	
1:55	2:02		2:02	2:11	
2:25	2:33		2:33	2:41	
2:55	3:03		3:03	3:11	
3:25	3:33		3:33	3:41	
3:45	3:53		3:53	4:02	
4:00	4:08		4:08	4:17	
4:15	4:23		4:23	4:32	
4:30	4:38		4:38	4:47	
4:45	4:53		4:53	5:02	
5:00	5:08		5:08	5:17	
5:15	5:23		5:23	5:32	
5:30	5:38		5:38	5:47	
5:45	5:53		5:53	6:02	
6:00	6:08		6:08	6:17	G
6:15	6:23		6:23	6:32	
6:32	6:40		6:40	6:49	
6:53	7:01		7:01	7:10	G

466

Kramer/Domain



LOCAL

LEGEND



Route Line and Timepoint
Buses make additional stops between the points shown.



Connecting Routes



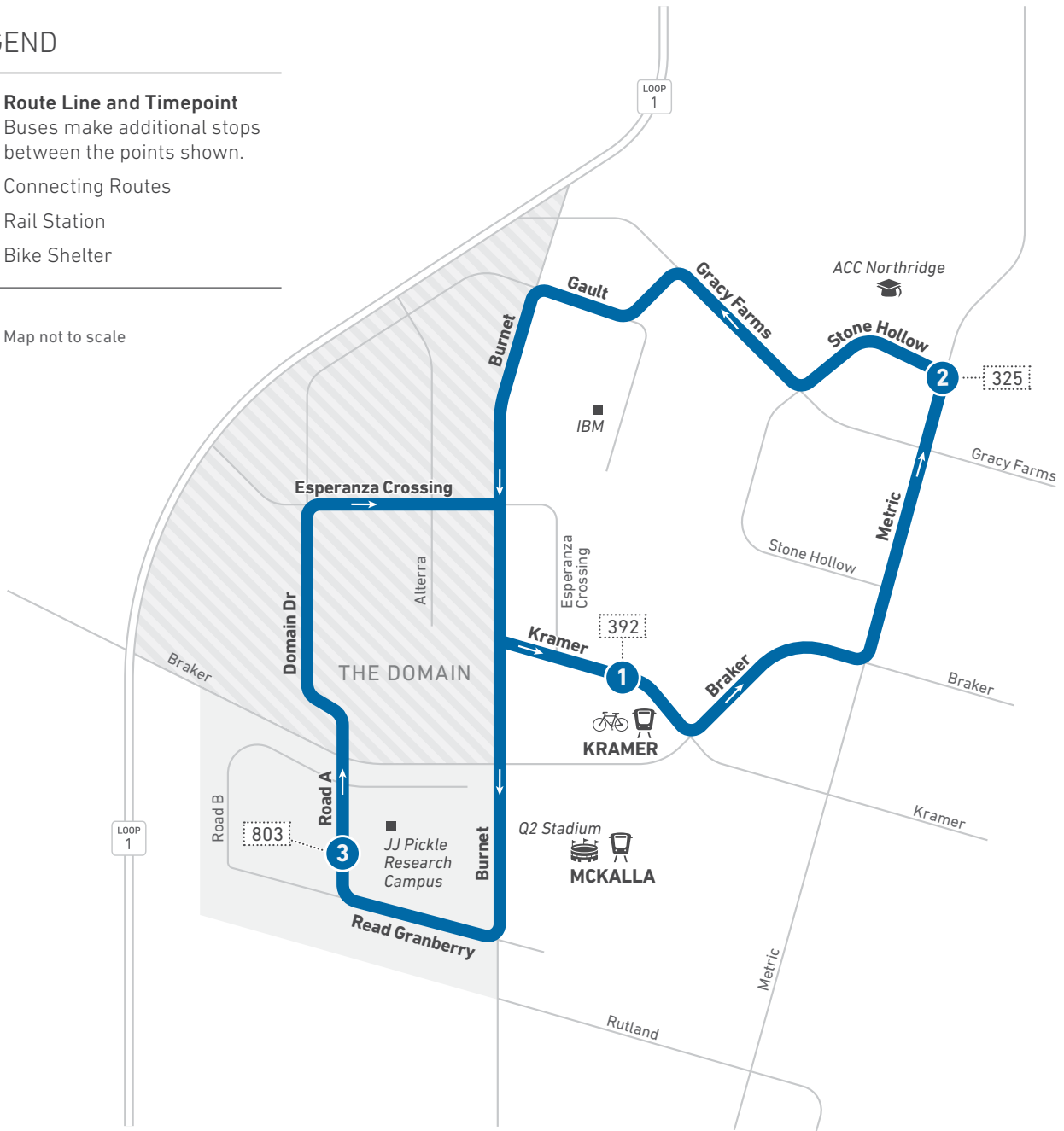
Rail Station



Bike Shelter



Map not to scale



Scan the QR code to see an online version of this route map.

DESTINATIONS

- Kramer Station
- ACC Northridge
- IBM
- Q2 Stadium
- McKalla Station
- JJ Pickle Research Campus
- The Domain

466 WEEKDAYS/COUNTER CLOCKWISE

1 Kramer Station	2 Stonehollow at Metcalf	3 JJ Pickle Research Campus	1 Kramer Station	To Route/Garage
6:19	6:24	6:35	6:43	
6:47	6:54	7:06	7:15	
7:19	7:26	7:38	7:47	
7:46	7:53	8:05	8:14	
8:12	8:19	8:31	8:40	
8:28	8:35	8:47	8:56	
8:43	8:50	9:02	9:11	G
9:07	9:12	9:24	9:33	
9:49	9:54	10:06	10:15	
10:21	10:26	10:38	10:47	
10:51	10:56	11:08	11:17	
11:41	11:46	11:58	12:07	
12:17	12:22	12:32	12:43	
12:48	12:53	1:03	1:14	
1:18	1:23	1:33	1:44	
2:06	2:11	2:21	2:32	
2:38	2:43	2:53	3:04	
3:10	3:17	3:27	3:39	
3:35	3:42	3:52	4:04	G
3:56	4:03	4:13	4:25	
4:29	4:36	4:46	4:58	
5:03	5:10	5:20	5:32	
5:37	5:44	5:54	6:06	
6:11	6:18	6:28	6:40	
6:43	6:50	7:00	7:12	
7:16	7:23	7:32	7:43	G

481

Night Owl North Lamar

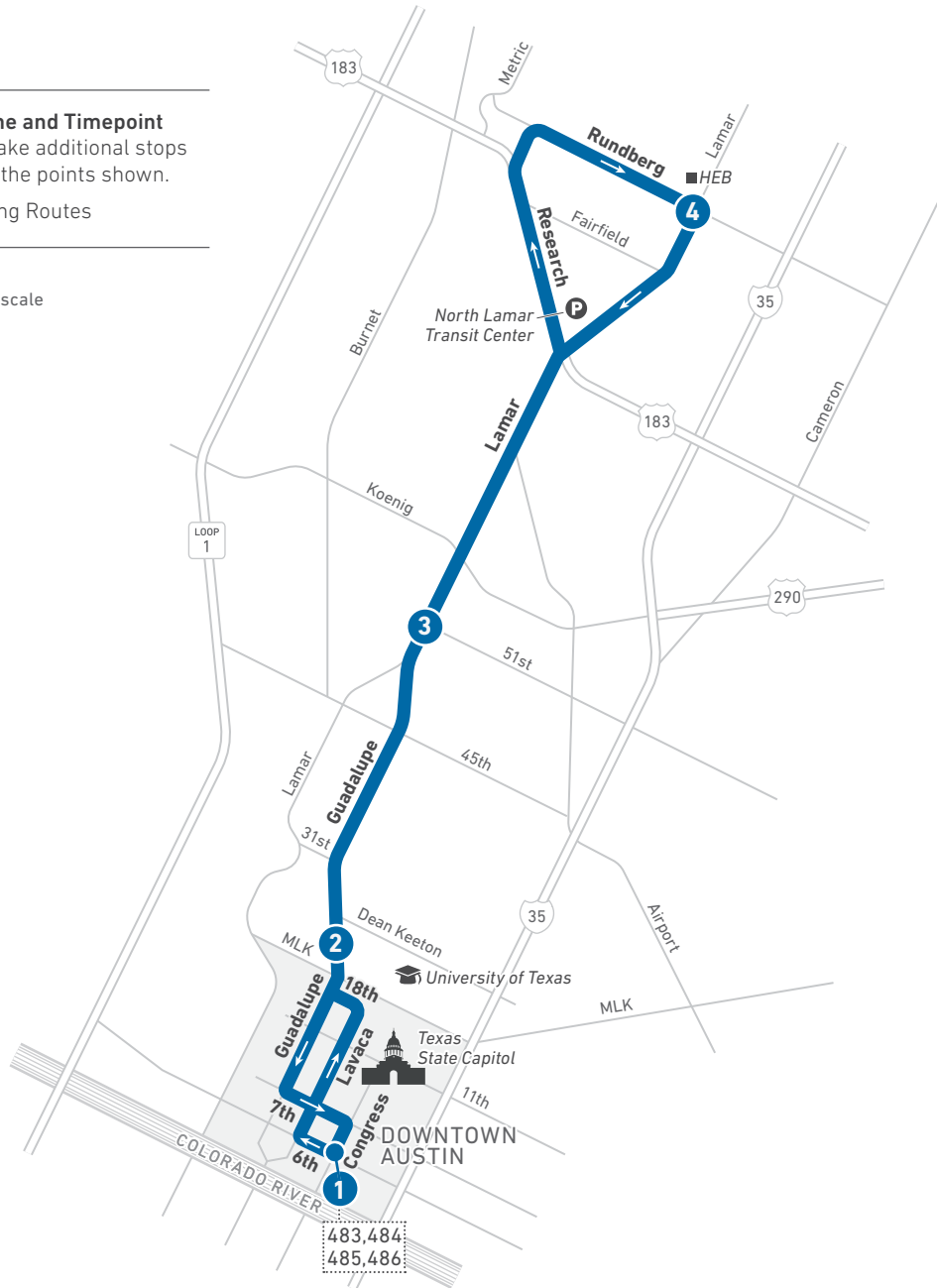


LEGEND

1 Route Line and Timepoint
Buses make additional stops between the points shown.

1 Connecting Routes

N Map not to scale



Scan the QR code to see an online version of this route map.

DESTINATIONS

- Downtown Austin
- University of Texas
- North Lamar Transit Center
- HEB

NOTES

Guadalupe at 21st is a timepoint only going Southbound.

481 MON.–FRI. LATE NIGHTS/NORTHBOUND

① 6th at Congress	③ Lamar at 51st	④ Lamar at Rundberg	To Route/Garage
12:10	12:24	12:41	
12:30	12:44	1:01	
12:50	1:04	1:21	
1:10	1:24	1:41	
1:30	1:44	2:01	
1:50	2:04	2:21	
2:10	2:24	2:41	
2:30	2:44	3:01	
2:50	3:04	3:21	
3:10	3:24	3:41	

481 MON.–FRI. LATE NIGHTS/SOUTHBOUND

④ Lamar at Rundberg	③ Lamar at 51st	② Guadalupe at 21st	① 6th at Congress	To Route/Garage
12:41	12:49	12:58	1:04	
1:01	1:09	1:18	1:24	
1:21	1:29	1:38	1:44	
1:41	1:49	1:58	2:04	
2:01	2:09	2:18	2:24	
2:21	2:29	2:38	2:44	
2:41	2:49	2:58	3:04	
3:01	3:09	3:18	3:24	G
3:21	3:29	3:38	3:44	G
3:41	3:49	3:58	4:04	G

481 SAT. LATE NIGHTS/NORTHBOUND

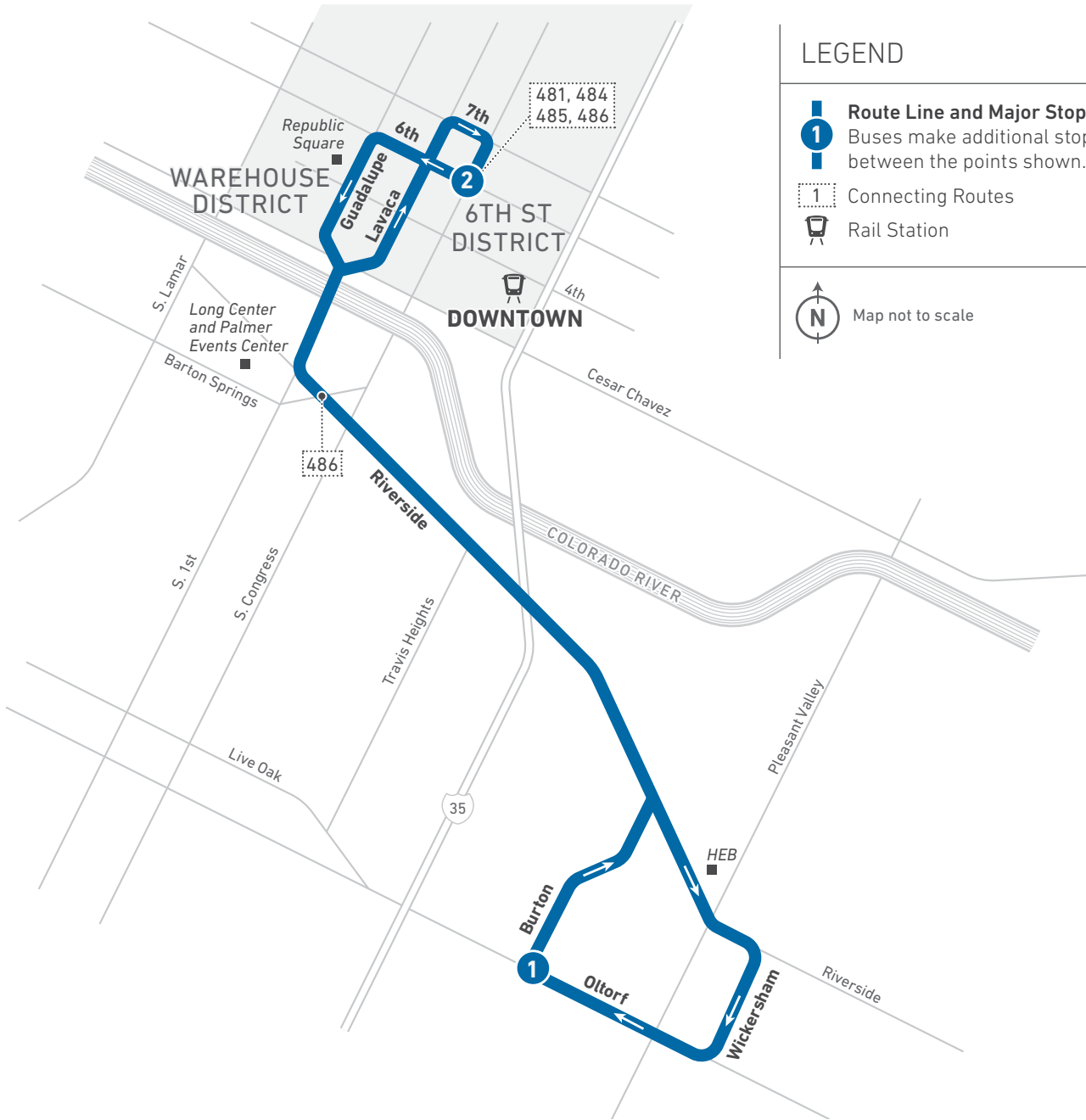
① 6th at Congress	③ Lamar at 51st	④ Lamar at Rundberg	To Route/Garage
12:10	12:24	12:41	
12:30	12:44	1:01	
12:50	1:04	1:21	
1:10	1:24	1:41	
1:30	1:44	2:01	
1:50	2:04	2:21	
2:10	2:24	2:41	
2:30	2:44	3:01	
2:50	3:04	3:21	
3:10	3:24	3:41	

481 SAT. LATE NIGHTS/SOUTHBOUND

④ Lamar at Rundberg	③ Lamar at 51st	② Guadalupe at 21st	① 6th at Congress	To Route/Garage
12:41	12:49	12:58	1:04	
1:01	1:09	1:18	1:24	
1:21	1:29	1:38	1:44	
1:41	1:49	1:58	2:04	
2:01	2:09	2:18	2:24	
2:21	2:29	2:38	2:44	
2:41	2:49	2:58	3:04	
3:01	3:09	3:18	3:24	G
3:21	3:29	3:38	3:44	G
3:41	3:49	3:58	4:04	G

483

Night Owl Riverside



LEGEND

1 Route Line and Major Stop
Buses make additional stops between the points shown.

1 Connecting Routes

Rail Station

Map not to scale



Scan the QR code to see an online version of this route map.

DESTINATIONS

- HEB
- Long Center
- Palmer Events Center
- Republic Square
- Downtown Austin
- Downtown Station

483 MON.–FRI. LATE NIGHTS/SOUTHBOUND

2 6th at Congress	1 Oltorf at Burton	To Route/Garage
12:10	12:30	
12:50	1:10	
1:30	1:50	
2:10	2:30	
2:50	3:10	

483 MON.–FRI. LATE NIGHTS/NORTHBOUND

1 Oltorf at Burton	2 6th at Congress	To Route/Garage
12:30	12:45	
1:10	1:25	
1:50	2:05	
2:30	2:45	
3:10	3:25	G

483 SAT. LATE NIGHTS/SOUTHBOUND

2 6th at Congress	1 Oltorf at Burton	To Route/Garage
12:10	12:30	
12:50	1:10	
1:30	1:50	
2:10	2:30	
2:50	3:10	

483 SAT. LATE NIGHTS/NORTHBOUND

1 Oltorf at Burton	2 6th at Congress	To Route/Garage
12:30	12:45	
1:10	1:25	
1:50	2:05	
2:30	2:45	
3:10	3:25	G

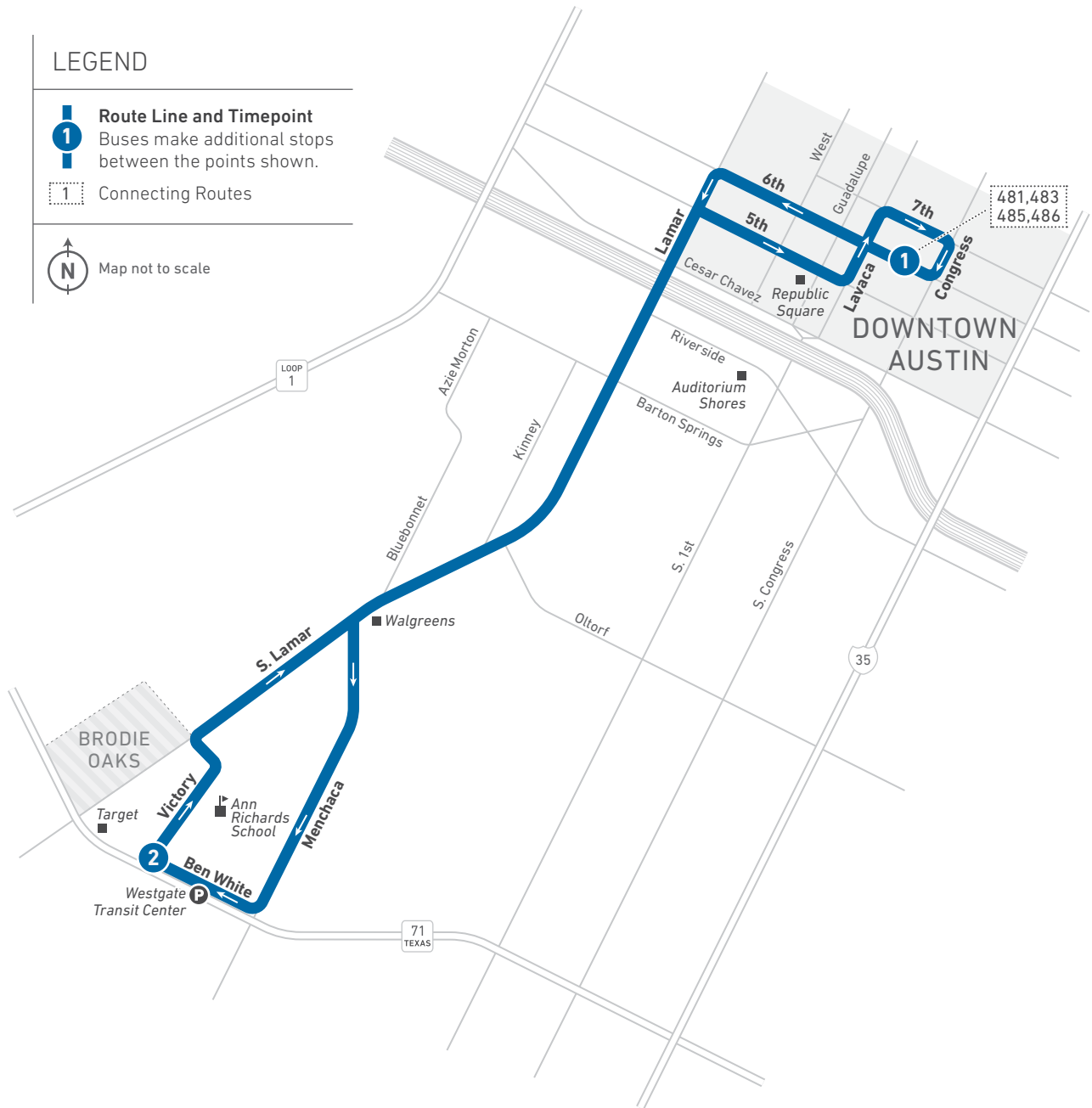
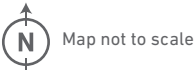
484

Night Owl South Lamar



LEGEND

- 1** **Route Line and Timepoint**
Buses make additional stops between the points shown.
- 1** **Connecting Routes**



Scan the QR code to see an online version of this route map.

DESTINATIONS

- Downtown Austin
- Republic Square
- Auditorium Shores
- Walgreens
- Brodie Oaks Shopping Center
- Target
- Ann Richards School
- Westgate Transit Center

484 MON.–FRI. LATE NIGHTS/SOUTHBOUND

1 6th at Congress	2 Victory at Ben White	To Route/Garage
12:10	12:29	
12:55	1:14	
1:40	1:59	
2:25	2:44	
3:10	3:29	

484 MON.–FRI. LATE NIGHTS/NORTHBOUND

2 Victory at Ben White	1 6th at Congress	To Route/Garage
12:29	12:46	
1:14	1:31	
1:59	2:16	
2:44	3:01	
3:29	3:46	G

484 SAT. LATE NIGHTS/SOUTHBOUND

1 6th at Congress	2 Victory at Ben White	To Route/Garage
12:10	12:29	
12:55	1:14	
1:40	1:59	
2:25	2:44	
3:10	3:29	

484 SAT. LATE NIGHTS/NORTHBOUND

2 Victory at Ben White	1 6th at Congress	To Route/Garage
12:29	12:46	
1:14	1:31	
1:59	2:16	
2:44	3:01	
3:29	3:46	G

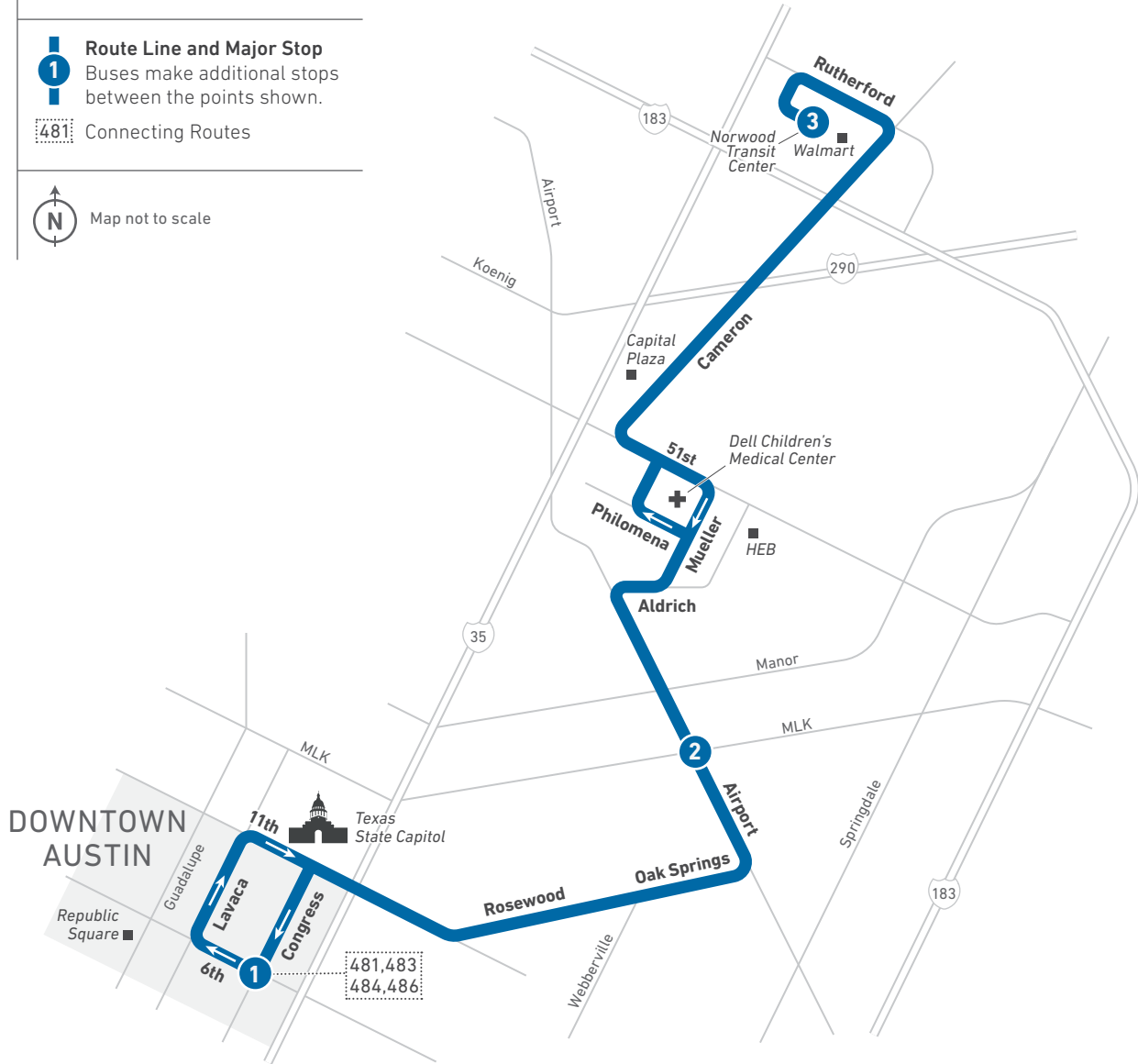
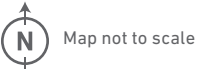
485

Night Owl Cameron



LEGEND

- 1** Route Line and Major Stop
Buses make additional stops between the points shown.
- 481 Connecting Routes



Scan the QR code to see an online version of this route map.

DESTINATIONS

- Downtown Austin
- Republic Square
- Dell Children's Medical Center
- HEB
- Mueller District
- Capital Plaza
- Norwood Transit Center
- Walmart

485 MON.–FRI. LATE NIGHTS/NORTHBOUND

1 6th at Congress	2 Airport at MLK	3 Norwood Transit Center (Bay A)	To Route/Garage
12:10	12:24	12:41	
12:45	12:59	1:16	
1:20	1:34	1:51	
1:55	2:09	2:26	
2:30	2:44	3:01	
3:05	3:19	3:36	

485 MON.–FRI. LATE NIGHTS/SOUTHBOUND

3 Norwood Transit Center (Bay A)	2 Airport at MLK	1 6th at Congress	To Route/Garage
12:44	12:59	1:11	
1:19	1:34	1:46	
1:54	2:09	2:21	
2:29	2:44	2:56	
3:04	3:19	3:31	G
3:39	3:54	4:06	G

485 SAT. LATE NIGHTS/NORTHBOUND

1 6th at Congress	2 Airport at MLK	3 Norwood Transit Center (Bay A)	To Route/Garage
12:10	12:24	12:41	
12:45	12:59	1:16	
1:20	1:34	1:51	
1:55	2:09	2:26	
2:30	2:44	3:01	
3:05	3:19	3:36	

485 SAT. LATE NIGHTS/SOUTHBOUND

3 Norwood Transit Center (Bay A)	2 Airport at MLK	1 6th at Congress	To Route/Garage
12:44	12:59	1:11	
1:19	1:34	1:46	
1:54	2:09	2:21	
2:29	2:44	2:56	
3:04	3:19	3:31	G
3:39	3:54	4:06	G

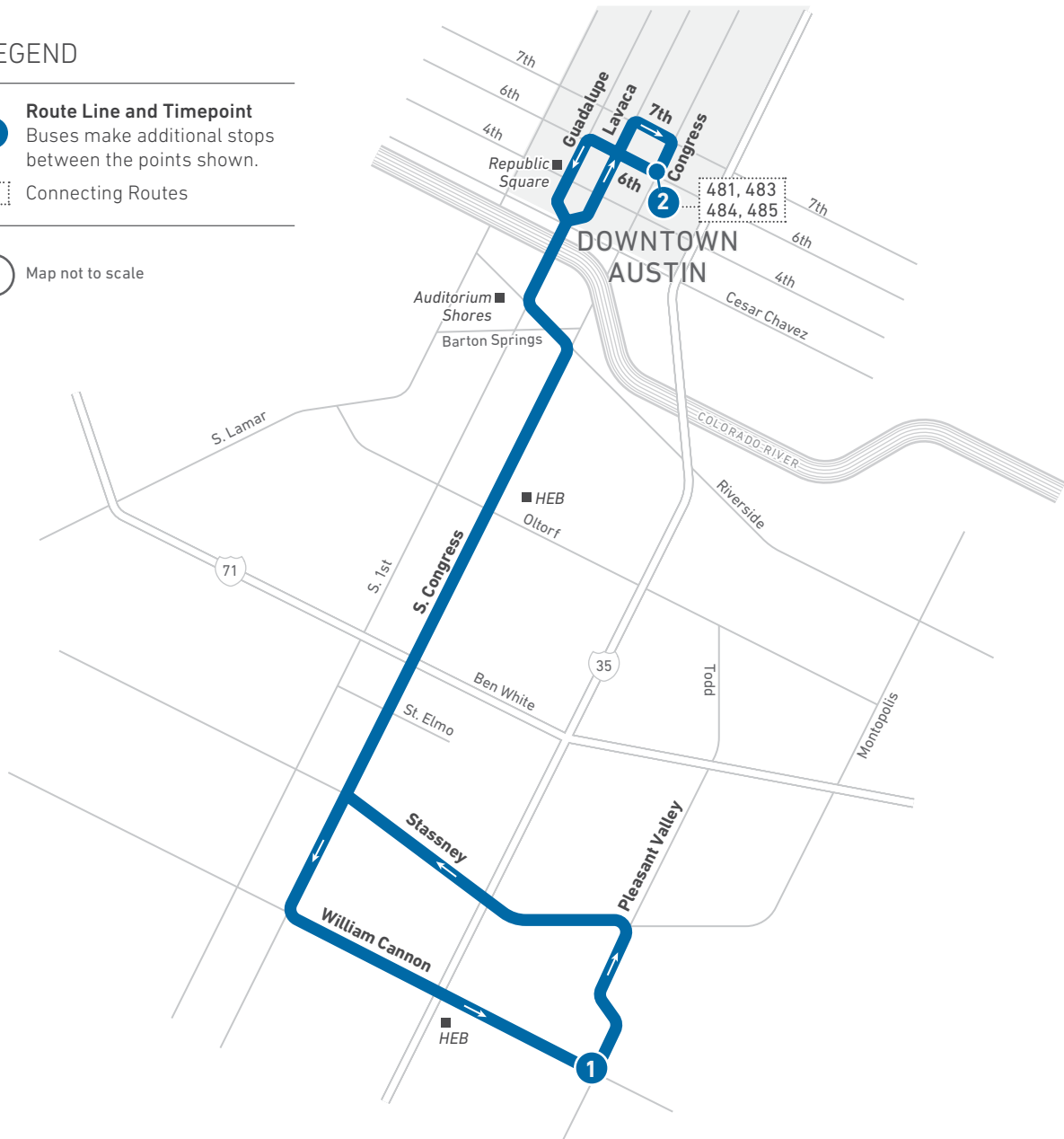
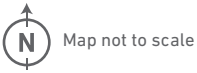
486

Night Owl South Congress



LEGEND

- Route Line and Timepoint**
- 1** Buses make additional stops between the points shown.
- 1** Connecting Routes



Scan the QR code to see an online version of this route map.

DESTINATIONS

- Downtown Austin
- Republic Square
- Auditorium Shores
- SoCo District
- HEB (I-35/William Cannon, S. Congress)

486 MON.–FRI. LATE NIGHTS/SOUTHBOUND

2 6th at Congress	1 William Cannon at Pleasant Valley	To Route/Garage
12:10	12:36	
12:40	1:06	
1:10	1:36	
1:40	2:06	
2:10	2:36	
2:40	3:06	G
3:10	3:36	G

486 MON.–FRI. LATE NIGHTS/NORTHBOUND

1 William Cannon at Pleasant Valley	2 6th at Congress	To Route/Garage
12:36	1:00	
1:06	1:30	
1:36	2:00	
2:06	2:30	
2:36	3:00	
3:06	3:30	G
3:36	4:00	G

486 SAT. LATE NIGHTS/SOUTHBOUND

2 6th at Congress	1 William Cannon at Pleasant Valley	To Route/Garage
12:10	12:36	
12:40	1:06	
1:10	1:36	
1:40	2:06	
2:10	2:36	
2:40	3:06	
3:10	3:36	

486 SAT. LATE NIGHTS/NORTHBOUND

1 William Cannon at Pleasant Valley	2 6th at Congress	To Route/Garage
12:36	1:00	
1:06	1:30	
1:36	2:00	
2:06	2:30	
2:36	3:00	
3:06	3:30	G
3:36	4:00	G

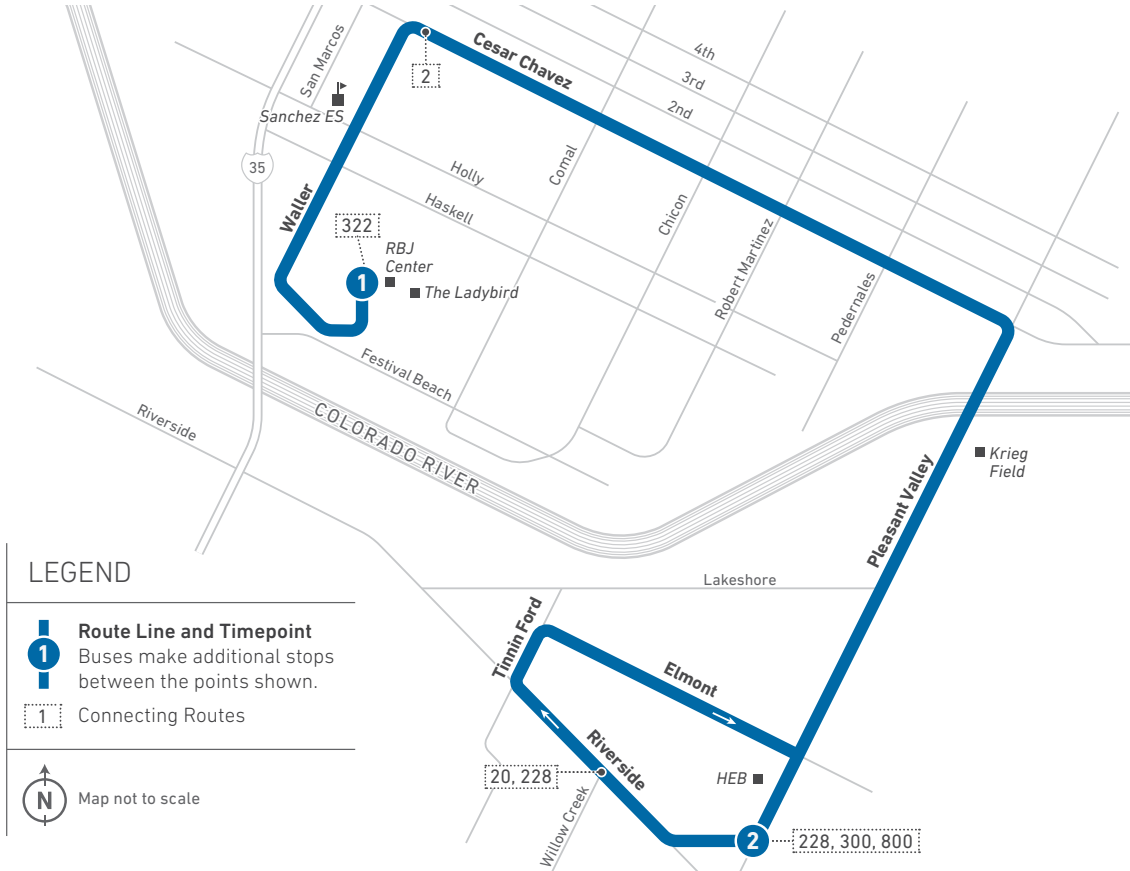
490

HEB Shuttle



LOCAL

Wednesday — 490 RBJ Center



LEGEND

- Route Line and Timepoint**
Buses make additional stops between the points shown.
- Connecting Routes**
- Map not to scale**

490 WEDNESDAYS / OUTBOUND

490 WEDNESDAYS / INBOUND

1 RBJ Health Center	2 HEB Riverside	To Route/Garage	2 HEB Riverside	1 RBJ Health Center	To Route/Garage
1:25	1:35		1:38	1:51	
2:00	2:10		2:13	2:26	
2:35	2:45		2:48	3:01	
3:10	3:20		3:23	3:36	G



Scan the QR code to see an online version of this route map.

DESTINATIONS

WEDNESDAYS

- HEB
- Krieg Field
- Sanchez Elementary School
- RBJ Center
- The Ladybird

THURSDAYS

- HEB
- Krieg Field
- East Austin Multi-Center
- Lakeside Apartments

Thursday — 490 Multi-Center/Lakeshore



LEGEND

- Route Line and Timepoint**
- Buses make additional stops between the points shown.
- Connecting Routes

Map not to scale

490 THURSDAYS/OUTBOUND

490 THURSDAYS/INBOUND

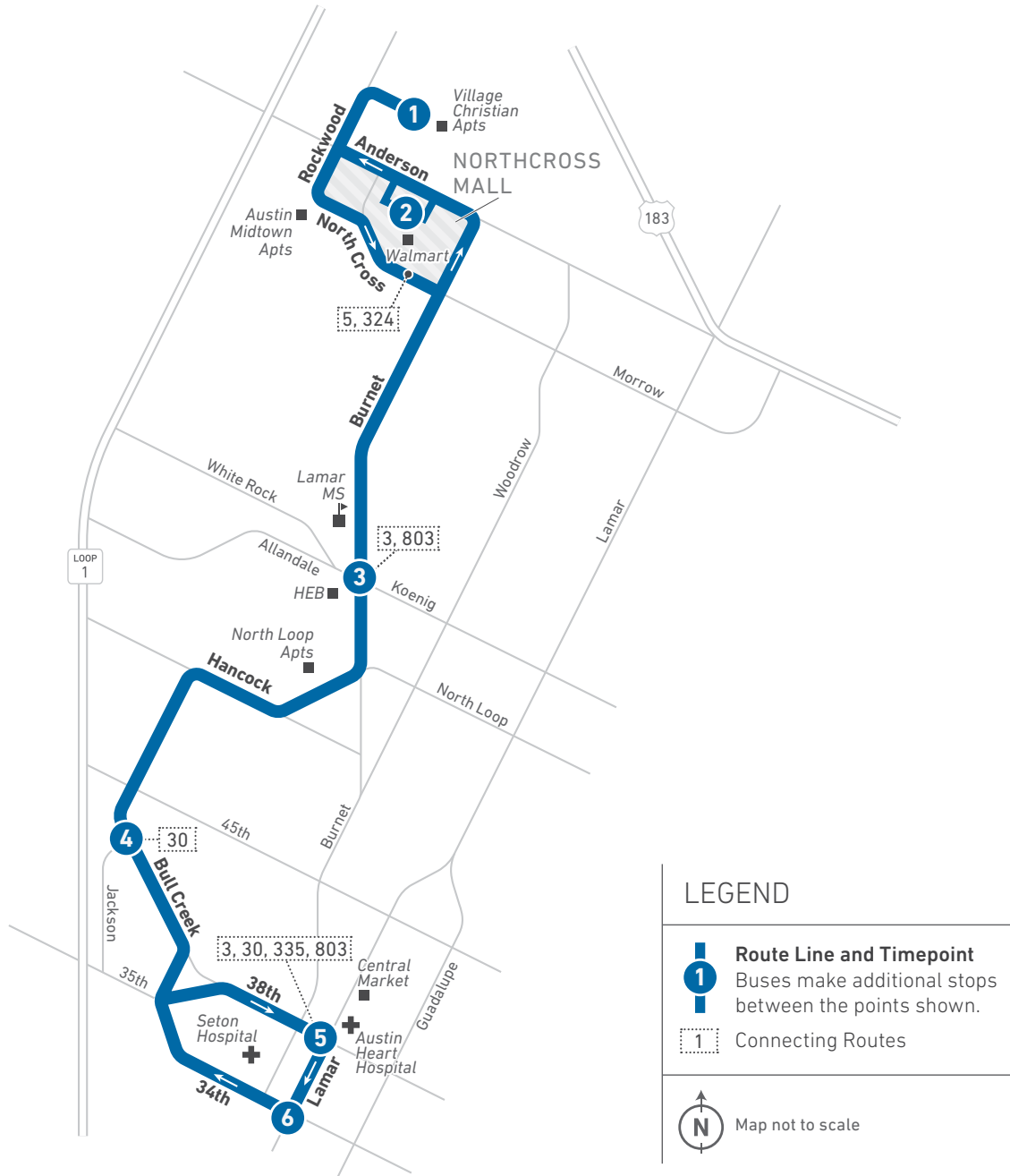
1 Multi-Center	2 Lakeside Apartments	3 Cesar Chavez at Waller	4 HEB Riverside	To Route/Garage	4 HEB at Riverside	1 Multi-Center	To Route/Garage
10:22	10:25	10:27	10:37		10:40	10:52	
10:55	10:58	11:00	11:10		11:13	11:25	
11:28	11:31	11:33	11:43		11:46	11:58	
12:01	12:04	12:06	12:16		12:19	12:31	
12:34	12:37	12:39	12:49		12:52	1:04	
1:04	1:07	—	—	G			

491

Allandale



LOCAL



LEGEND

- 1** Route Line and Timepoint
- 1** Buses make additional stops between the points shown.

Connecting Routes

Map not to scale



Scan the QR code to see an online version of this route map.

DESTINATIONS

- Village Christian Apartments
- Austin Midtown Apartments
- Walmart
- Lamar Middle School
- HEB
- North Loop Apartments
- Central Market
- Austin Heart Hospital
- Seton Hospital

NOTES

Timepoint 6 is Northbound only

491 SATURDAYS/SOUTHBOUND

491 SATURDAYS/NORTHBOUND

Ashdale at Rockwood ①	Burnet at Allandale ③	Bull Creek at Jackson ④	38th at Lamar ⑤	To Route/Garage	38th at Lamar ⑤	Lamar at 34th ⑥	Bull Creek at Jackson ④	Allandale Station ③	Northcross ②	Ashdale at Rockwood ①	To Route/Garage
9:10	9:27	9:44	9:55		8:56	8:58	9:06	9:28	9:45	9:50	
10:10	10:27	10:44	10:55		9:56	9:58	10:06	10:28	10:45	10:50	
11:10	11:27	11:44	11:55		10:56	10:58	11:06	11:28	11:45	11:50	
12:10	12:27	12:44	12:55		11:56	11:58	12:06	12:28	12:45	12:50	
1:10	1:27	1:44	1:55		12:56	12:58	1:06	1:28	1:45	1:50	
2:10	2:27	2:44	2:55		1:56	1:58	2:06	2:28	2:45	2:50	
3:00	3:17	3:34	3:45	G	2:56	2:58	3:06	3:28	3:45	3:50	G

492

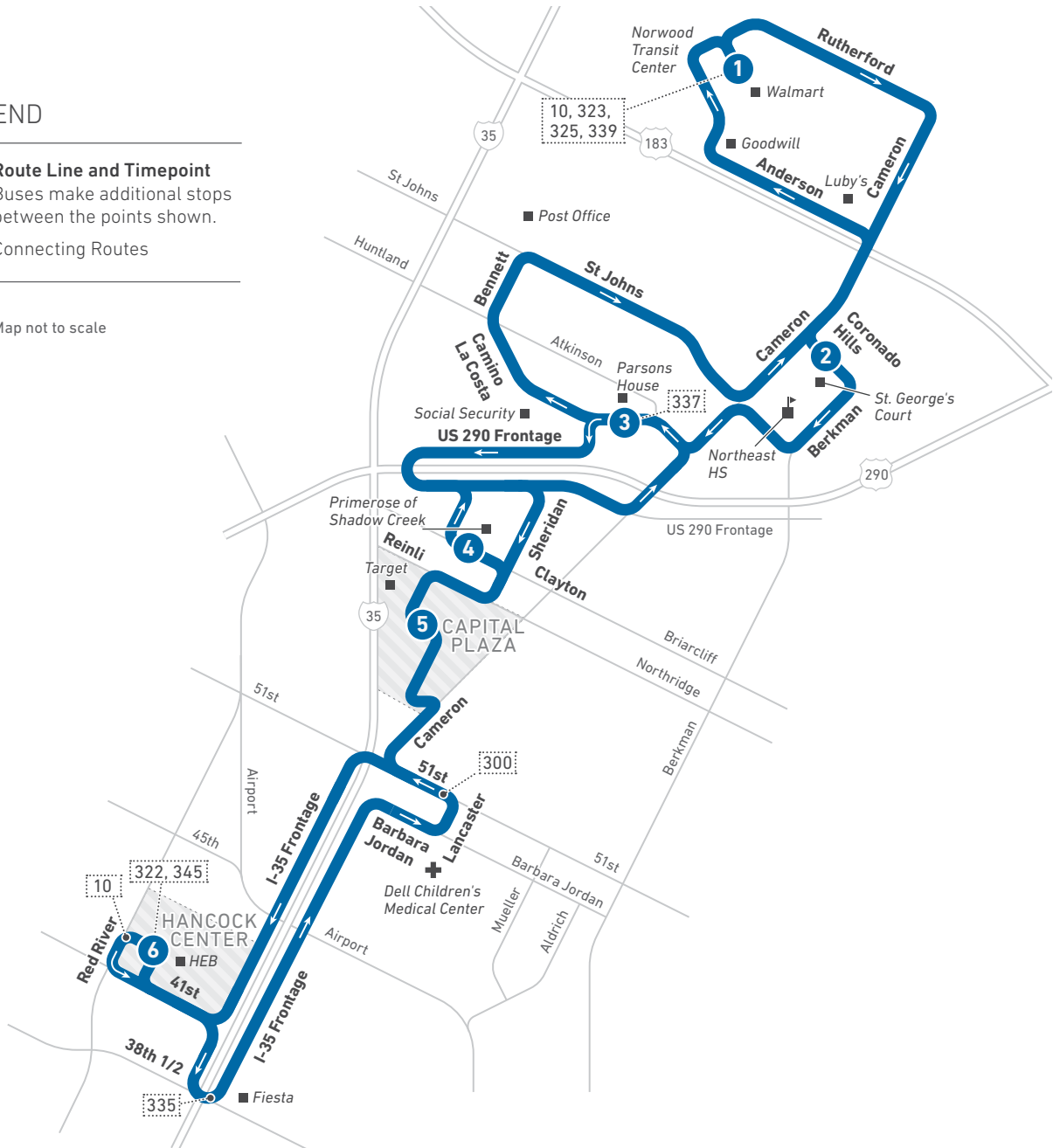
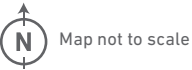
Delwood



LEGEND

1 **Route Line and Timepoint**
Buses make additional stops between the points shown.

1 **Connecting Routes**



Scan the QR code to see an online version of this route map.

DESTINATIONS

- Norwood Transit Center
- Walmart
- Goodwill
- Luby's
- St. George's Court
- Northeast Early College High School
- Post Office
- Social Security
- Parsons House
- Primrose of Shadow Creek
- Capital Plaza
- Target
- Dell Children's Medical Center
- Hancock Center
- HEB
- Fiesta

492 FRIDAYS/SOUTHBOUND

492 FRIDAYS/NORTHBOUND

1 Walmart at Norwood	2 St. George's Court	3 Parson's House	4 Primrose of Shadow Creek	5 Capital Plaza	6 Hancock Center	To Route/Garage	6 Hancock Center	5 Capital Plaza	4 Primrose of Shadow Creek	3 Parson's House	2 St. George's Court	1 Walmart at Norwood	To Route/Garage
9:47	9:53	9:57	10:07	10:12	10:21		—	—	9:00	9:10	9:18	9:28	
10:47	10:53	10:57	11:07	11:12	11:21		—	—	10:00	10:10	10:18	10:28	
11:47	11:53	11:57	12:07	12:12	12:21		10:40	10:55	11:00	11:10	11:18	11:28	
12:47	12:53	12:57	1:07	1:12	1:21		11:40	11:55	12:00	12:10	12:18	12:28	
1:47	1:53	1:57	2:07	2:12	2:21		12:40	12:55	1:00	1:10	1:18	1:28	
2:47	2:53	2:57	3:07	3:12	3:21		1:40	1:55	2:00	2:10	2:18	2:28	
3:47	3:53	3:57	4:07	—	—	G	2:40	2:55	3:00	3:10	3:18	3:28	
							3:40	3:55	4:00	4:10	4:18	—	G

493

Eastview



Scan the QR code to see an online version of this route map.

- DESTINATIONS**
- Lakeside Apartments
 - Downtown Austin
 - Downtown Station
 - Austin Convention Center
 - RBJ Center
 - The Ladybird
 - HEB
 - ACC Eastview
 - Eastland Plaza
 - Poco Loco

493 MONDAYS/OUTBOUND

493 MONDAYS/INBOUND

① Lakeside Apartments	② RBJ Center	③ HEB at Calles/7th	④ Oak Springs at Airport	To Route/Garage	④ Oak Springs at Airport	③ HEB at Calles/7th	② RBJ Center	① Lakeside Apartments	To Route/Garage
9:00	9:05	9:17	9:22		9:30	9:38	9:51	9:56	
10:00	10:05	10:17	10:22		10:30	10:38	10:51	10:56	
11:00	11:05	11:17	11:22		11:30	11:38	11:51	11:56	
12:00	12:05	12:17	12:22		12:30	12:38	12:51	12:56	
1:00	1:05	1:17	1:22		1:30	1:38	1:51	1:56	
2:00	2:05	2:17	2:22		2:30	2:38	2:51	2:56	G



KEEPING TRANSIT SAFE

Public Safety Ambassadors

MANTENER SEGURO EL TRANSPORTE PÚBLICO

Los embajadores de Seguridad Pública

CapMetro capmetro.org/safety

CapMetro Rail The Red Line



P.M. TIMES ARE IN **BOLD** / LOS HORARIOS PM SE INDICAN EN **LETRAS OSCURAS**

Monday through Friday • Daytime Service											Southbound to Downtown							
Leander	5:41	6:07	6:39	7:06	7:31	8:04	8:26	9:11	—	—	—	—	—	2:30	3:17	4:23	5:30	
Lakeline	5:58	6:24	6:56	7:23	7:48	8:21	8:43	9:28	10:30	11:22	—	1:14	2:15	2:47	3:34	4:40	5:47	
Howard	6:09	6:35	7:07	7:34	7:59	8:32	8:56	9:39	10:41	11:33	12:29	1:25	2:26	3:01	3:47	4:53	6:01	
Kramer	6:15	6:41	7:13	7:40	8:05	8:38	9:02	9:45	10:47	11:39	12:35	1:31	2:34	3:07	3:53	5:01	6:09	
McKalla	6:17	6:43	7:15	7:42	8:07	8:40	9:04	9:47	10:49	11:41	12:37	1:33	2:36	3:09	3:55	5:03	6:11	
Crestview	6:23	6:49	7:21	7:48	8:13	8:46	9:10	9:53	10:55	11:47	12:43	1:41	2:42	3:15	4:01	5:09	6:17	
Highland	6:25	6:51	7:23	7:50	8:15	8:48	9:12	9:55	10:57	11:49	12:45	1:43	2:44	3:17	4:03	5:11	6:19	
MLK	6:32	6:58	7:30	7:57	8:22	8:55	9:19	10:02	11:04	11:56	12:54	1:50	2:51	3:24	4:10	5:18	6:26	
Plaza Saltillo	6:39	7:05	7:37	8:04	8:29	9:02	9:25	10:09	11:11	12:03	1:01	1:57	2:58	3:30	4:17	5:24	6:32	
Downtown	6:43	7:09	7:41	8:08	8:33	9:06	9:29	10:13	11:15	12:07	1:05	2:01	3:02	3:34	4:21	5:28	6:36	

Monday through Friday • Daytime Service											Northbound from Downtown									
Downtown	6:55	7:20	7:48	8:17	8:45	9:16	9:52	10:20	11:22	12:22	1:18	2:07	3:14	4:00	4:34	5:08	5:42	6:16	6:48	7:21
Plaza Saltillo	6:59	7:24	7:52	8:23	8:49	9:20	9:56	10:24	11:26	12:26	1:22	2:11	3:18	4:04	4:38	5:12	5:46	6:20	6:52	7:25
MLK	7:07	7:33	7:58	8:31	8:55	9:27	10:02	10:30	11:32	12:32	1:28	2:17	3:24	4:10	4:44	5:18	5:52	6:26	6:58	7:31
Highland	7:14	7:40	8:05	8:38	9:02	9:34	10:09	10:37	11:39	12:39	1:35	2:24	3:31	4:17	4:51	5:25	5:59	6:33	7:05	7:38
Crestview	7:16	7:42	8:07	8:40	9:04	9:36	10:11	10:39	11:41	12:41	1:37	2:26	3:33	4:19	4:53	5:27	6:01	6:35	7:07	7:40
McKalla	7:26	7:50	8:20	8:48	9:12	9:44	10:17	10:45	11:49	12:47	1:43	2:32	3:39	4:25	4:59	5:33	6:07	6:41	7:13	7:46
Kramer	7:28	7:52	8:22	8:50	9:14	9:46	10:19	10:47	11:51	12:49	1:45	2:34	3:41	4:27	5:01	5:35	6:09	6:43	7:15	7:48
Howard	7:37	7:58	8:33	8:56	—	9:52	—	10:53	11:57	12:55	1:51	2:40	3:47	4:33	5:07	5:41	6:15	6:49	7:21	7:54
Lakeline	7:51	—	8:47	9:07	—	10:03	—	11:04	—	1:06	2:03	2:51	3:59	4:45	5:19	5:53	6:27	7:01	7:33	8:06
Leander	8:08	—	9:04	—	—	—	—	—	—	—	2:20	3:08	4:16	5:02	5:36	6:10	6:44	7:18	7:50	8:23

Mondays through Thursdays only / Lunes a jueves solamente

Friday Evening Service

Southbound—From Leander Station to Downtown					
Leander	6:41	7:48	8:55	10:02	11:09
Lakeline	6:58	8:05	9:12	10:19	11:26
Howard	7:09	8:16	9:23	10:30	11:37
Kramer	7:15	8:22	9:29	10:36	11:43
McKalla	7:17	8:24	9:31	10:38	11:45
Crestview	7:23	8:30	9:37	10:44	11:51
Highland	7:25	8:32	9:39	10:46	11:53
MLK	7:32	8:39	9:46	10:53	12:00
Plaza Saltillo	7:38	8:45	9:52	10:59	12:06
Downtown	7:42	8:49	9:56	11:03	12:10

Northbound—From Downtown to Leander Station						
Downtown	7:22	8:29	9:36	10:43	11:50	12:30
Plaza Saltillo	7:26	8:33	9:40	10:47	11:54	12:34
MLK	7:32	8:39	9:46	10:53	12:00	12:40
Highland	7:39	8:46	9:53	11:00	12:07	12:47
Crestview	7:41	8:48	9:55	11:02	12:09	12:49
McKalla	7:47	8:54	10:01	11:08	12:15	12:55
Kramer	7:49	8:56	10:03	11:10	12:17	12:57
Howard	7:55	9:02	10:09	11:16	12:23	1:03
Lakeline	8:07	9:14	10:21	11:28	12:35	1:15
Leander	8:24	9:31	10:38	11:45	12:52	1:32

P.M. TIMES ARE IN **BOLD** / LOS HORARIOS PM SE INDICAN EN **LETRAS OSCURAS**

Saturday Morning and Evening											Southbound to Downtown												
Leander	—	10:12	10:49	11:26	12:03	12:40	1:17	1:54	2:31	3:08	3:45	4:22	4:59	5:36	6:13	6:50	7:27	8:04	8:41	9:18	9:55	10:32	11:09
Lakeline	9:52	10:29	11:06	11:43	12:20	12:57	1:34	2:11	2:48	3:25	4:02	4:39	5:16	5:53	6:30	7:07	7:44	8:21	8:58	9:35	10:12	10:49	11:26
Howard	10:05	10:42	11:19	11:56	12:33	1:10	1:47	2:24	3:01	3:38	4:15	4:52	5:29	6:06	6:43	7:20	7:57	8:34	9:11	9:48	10:25	11:02	11:39
Kramer	10:12	10:49	11:26	12:03	12:40	1:17	1:54	2:31	3:08	3:45	4:22	4:59	5:36	6:13	6:50	7:27	8:04	8:41	9:18	9:55	10:32	11:09	11:46
McKalla	10:14	10:51	11:28	12:05	12:42	1:19	1:56	2:33	3:10	3:47	4:24	5:01	5:38	6:15	6:52	7:29	8:06	8:43	9:20	9:57	10:34	11:11	11:48
Crestview	10:21	10:58	11:35	12:12	12:49	1:26	2:03	2:40	3:17	3:54	4:31	5:08	5:45	6:22	6:59	7:36	8:13	8:50	9:27	10:04	10:41	11:18	11:55
Highland	10:23	11:00	11:37	12:14	12:51	1:28	2:05	2:42	3:19	3:56	4:33	5:10	5:47	6:24	7:01	7:38	8:15	8:52	9:29	10:06	10:43	11:20	11:57
MLK	10:30	11:07	11:44	12:21	12:58	1:35	2:12	2:49	3:26	4:03	4:40	5:17	5:54	6:31	7:08	7:45	8:22	8:59	9:36	10:13	10:50	11:27	12:04
Plaza Saltillo	10:36	11:13	11:50	12:27	1:04	1:41	2:18	2:55	3:32	4:09	4:46	5:23	6:00	6:37	7:14	7:51	8:28	9:05	9:42	10:19	10:56	11:33	12:10
Downtown	10:40	11:17	11:54	12:31	1:08	1:45	2:22	2:59	3:36	4:13	4:50	5:27	6:04	6:41	7:18	7:55	8:32	9:09	9:46	10:23	11:00	11:37	12:14

Saturday Morning and Evening											Northbound from Downtown													
Downtown	10:20	10:57	11:34	12:11	12:48	1:25	2:02	2:39	3:16	3:53	4:30	5:07	5:44	6:21	6:58	7:35	8:12	8:49	9:26	10:03	10:40	11:17	11:54	12:31
Plaza Saltillo	10:24	11:01	11:38	12:15	12:52	1:29	2:06	2:43	3:20	3:57	4:34	5:11	5:48	6:25	7:02	7:39	8:16	8:53	9:30	10:07	10:44	11:21	11:58	12:35
MLK	10:30	11:07	11:44	12:21	12:58	1:35	2:12	2:49	3:26	4:03	4:40	5:17	5:54	6:31	7:08	7:45	8:22	8:59	9:36	10:13	10:50	11:27	12:04	12:41
Highland	10:37	11:14	11:51	12:28	1:05	1:42	2:19	2:56	3:33	4:10	4:47	5:24	6:01	6:38	7:15	7:52	8:29	9:06	9:43	10:20	10:57	11:34	12:11	12:48
Crestview	10:39	11:16	11:53	12:30	1:07	1:44	2:21	2:58	3:35	4:12	4:49	5:26	6:03	6:40	7:17	7:54	8:31	9:08	9:45	10:22	10:59	11:36	12:13	12:50
McKalla	10:46	11:23	12:00	12:37	1:14	1:51	2:28	3:05	3:42	4:19	4:56	5:33	6:10	6:47	7:24	8:01	8:38	9:15	9:52	10:29	11:06	11:43	12:20	12:57
Kramer	10:50	11:27	12:04	12:41	1:18	1:55	2:32	3:09	3:46	4:23	5:00	5:37	6:14	6:51	7:28	8:05	8:42	9:19	9:56	10:33	11:10	11:47	12:24	1:01
Howard	10:57	11:34	12:11	12:48	1:25	2:02	2:39	3:16	3:53	4:30	5:07	5:44	6:21	6:58	7:35	8:12	8:49	9:26	10:03	10:40	11:17	11:54	12:31	1:08
Lakeline	11:09	11:46	12:23	1:00	1:37	2:14	2:51	3:28	4:05	4:42	5:19	5:56	6:33	7:10	7:47	8:24	9:01	9:38	10:15	10:52	11:29	12:06	12:43	1:20
Leander	11:26	12:03	12:40	1:17	1:54	2:31	3:08	3:45	4:22	4:59	5:36	6:13	6:50	7:27	8:04	8:41	9:18	9:55	10:32	11:09	11:46	12:23	1:00	1:37

- We operate special Rail service for Q2 events! Visit capmetro.org/Q2 for updated schedules and more details. **Operamos servicio de Rail para eventos especiales al estadio Q2!** Visite capmetro.org/Q2 para ver los horarios actualizados del día del partido y más detalles.

600s

UT Shuttles



UT Shuttles (640-672) are open to the general public. Non-students pay regular fares.

Shuttle bus service is available when classes are in session. Shuttle service does not operate on Saturdays except during finals. Service operates as listed below on all other days, please also check schedules for individual route times.

January 2025						
S	M	T	W	T	F	S
			1	2	3	4
5	6	7	8	9	10	11
12	13	14	15	16	17	18
19	20	21	22	23	24	25
26	27	28	29	30	31	

February 2025						
S	M	T	W	T	F	S
						1
2	3	4	5	6	7	8
9	10	11	12	13	14	15
16	17	18	19	20	21	22
23	24	25	26	27	28	

March 2025						
S	M	T	W	T	F	S
						1
2	3	4	5	6	7	8
9	10	11	12	13	14	15
16	17	18	19	20	21	22
23	24	25	26	27	28	29

April 2025						
S	M	T	W	T	F	S
		1	2	3	4	5
6	7	8	9	10	11	12
13	14	15	16	17	18	19
20	21	22	23	24	25	26
27	28	29	30			

May 2025						
S	M	T	W	T	F	S
				1	2	3
4	5	6	7	8	9	10
11	12	13	14	15	16	17
18	19	20	21	22	23	24
25	26	27	28	29	30	31

June 2025						
S	M	T	W	T	F	S
1	2	3	4	5	6	7
8	9	10	11	12	13	14
15	16	17	18	19	20	21
22	23	24	25	26	27	28
29	30					

UT Calendar Service Levels

- **Full Service:** Buses depart every 10 to 17 minutes on all routes from approximately 7:00 a.m. to 8:00 p.m. After 8:00 p.m., buses depart approximately every 15 to 30 minutes. All routes operate until midnight.
- **Sunday Service:** Buses depart approximately every 25 to 50 minutes from 3:00 p.m. until 10:00 p.m.
- **Finals Service:** Buses depart approximately every 10 to 20 minutes on all routes from 6:45 a.m. and 7:00 p.m. From 7:00 to 11:00 p.m., buses depart approximately every 40 minutes. **Will operate on Saturday.**
- **May Term Service:** Buses depart approximately every 15 to 40 minutes on all routes from 6:45 a.m. to 7:00 pm. From 7:00 to 11:00 p.m., buses depart approximately every 10-35 minutes.
- **Winter/Summer Term Service:** Buses depart approximately every 35 minutes on all routes from 8:00 a.m. to 6:00 p.m.
- No UT Shuttle Service**
- Outside of Current Service Change*:** These dates fall outside of the current service change. ***Please be aware that service levels within these dates are subject to change.**

600s

UT Shuttles



LOCAL

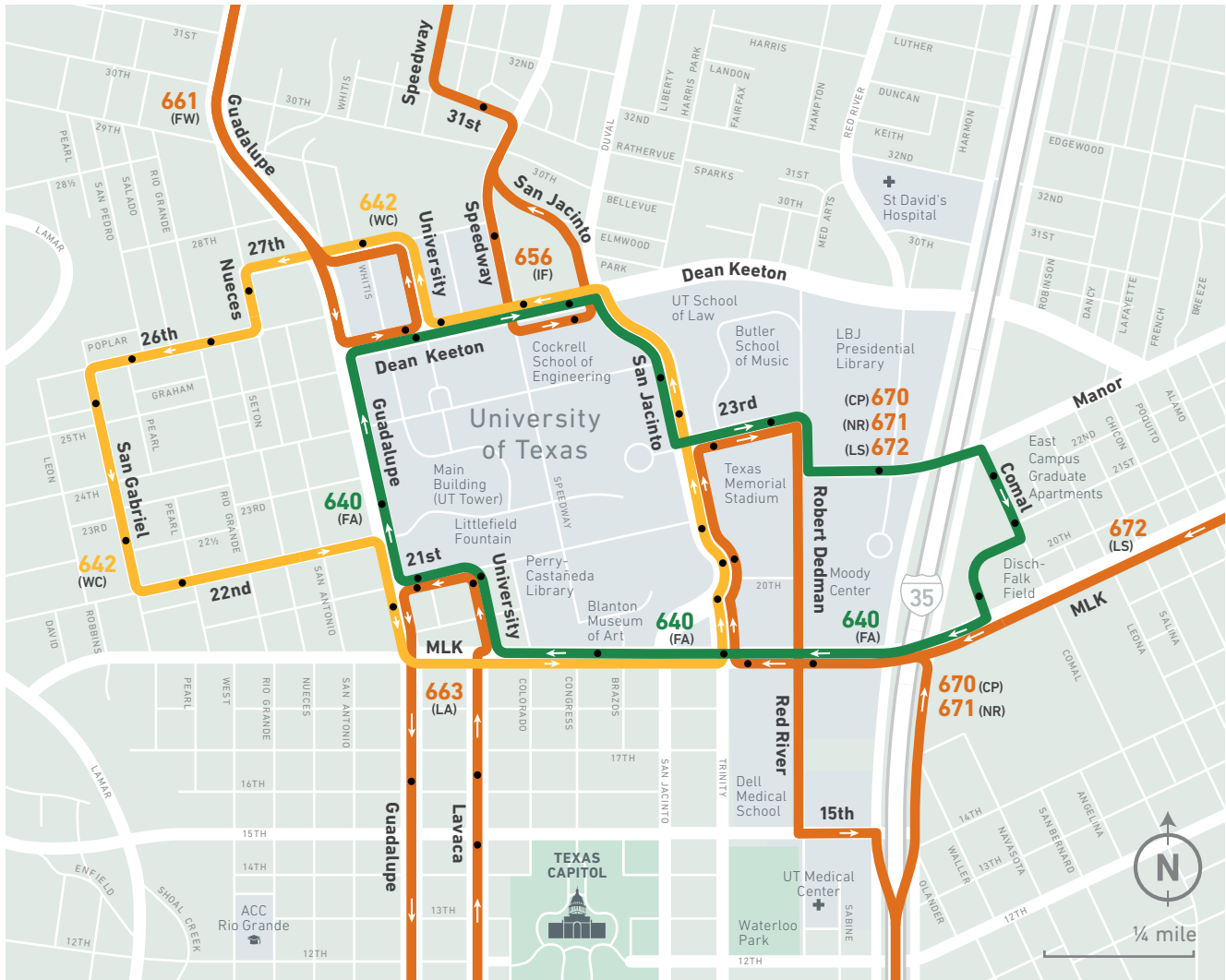


600s

UT Shuttles



Campus Circulators





Typical UT Schedules and Times

ROUTE NUMBER & NAME <i>Número y nombre de ruta</i>	FARE TYPE <i>Clase de tarifa</i>	WEEKDAY <i>días entre semana</i>				SATURDAY <i>sábado</i>		SUNDAY <i>domingo</i>	
		AM	DAY	EVE	NIGHT	DAY	EVE	DAY	EVE

approximate frequency in minutes / frecuencia aproximada en minutos

UT SHUTTLES

Circulators and limited-stop service to/from University of Texas campus.

Rutas de circuito con servicio de paradas limitadas desde/hasta el campus de la Universidad de Texas.



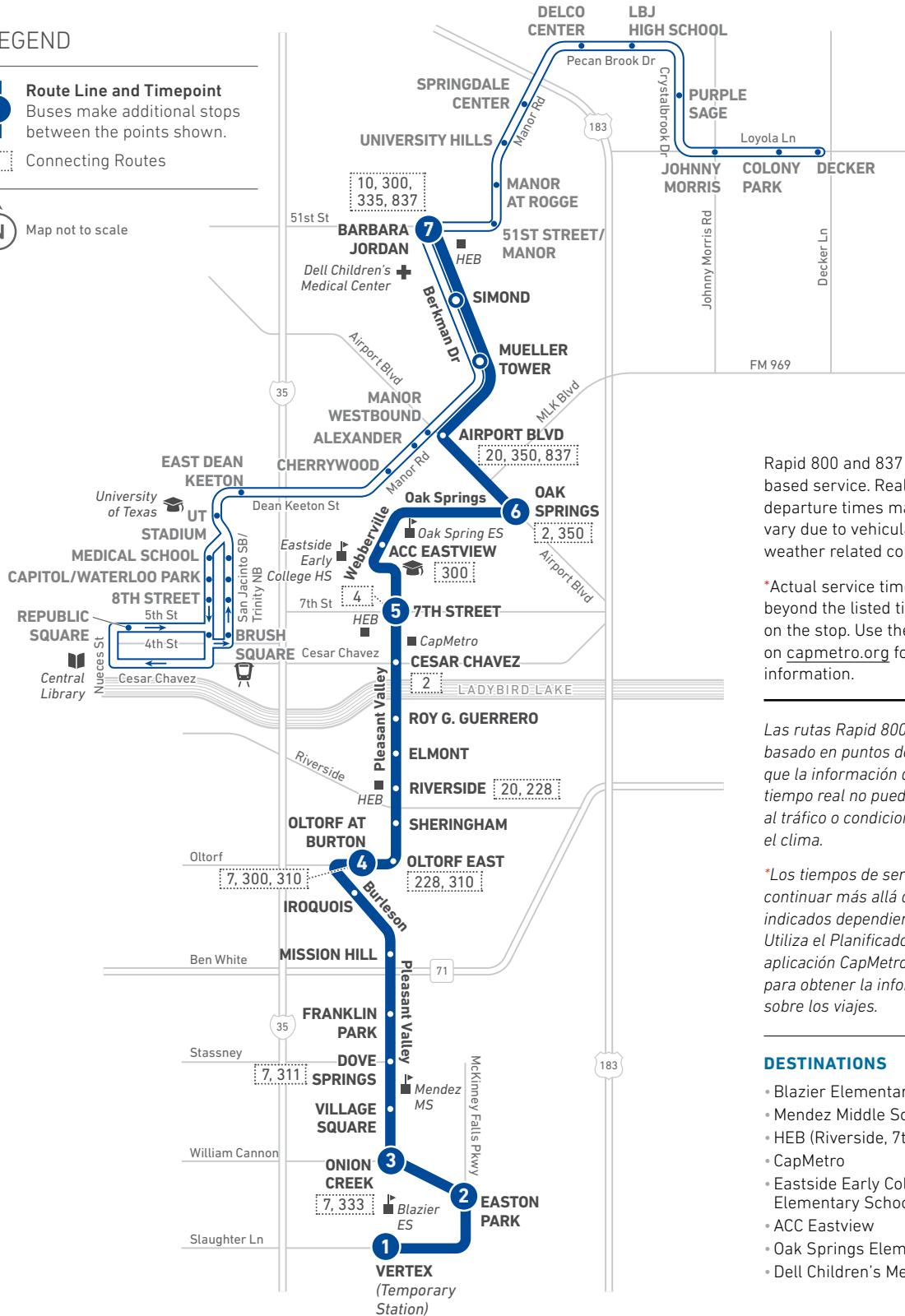
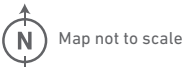
640	Forty Acres	LOCAL	10	10	10	15	-	-	30	30
642	West Campus	LOCAL	8	12	12	34	-	-	30	30
656	Intramural Fields	LOCAL	8	10	20	35	-	-	50	50
661	Far West	LOCAL	8	10	23	45	-	-	50	50
663	Lake Austin	LOCAL	15	20	20	40	-	-	45	45
670	Crossing Place	LOCAL	8	12	20	20	-	-	45	45
671	North Riverside	LOCAL	12	12	16	20	-	-	50	50
672	Lakeshore	LOCAL	15	15	22	30	-	-	50	50

800 Pleasant Valley



LEGEND

- 1** Route Line and Timepoint
- 1** Buses make additional stops between the points shown.
- 1** Connecting Routes



Rapid 800 and 837 are a timepoint-based service. Real-time arrival/departure times may not be exact and vary due to vehicular traffic and/or weather related conditions.

*Actual service times may continue beyond the listed time frames depending on the stop. Use the Trip Planner on capmetro.org for the latest trip information.

Las rutas Rapid 800 y 837 son un servicio basado en puntos de tiempo. Es posible que la información de llegadas/salidas en tiempo real no pueda ser exacta debido al tráfico o condiciones relacionadas con el clima.

**Los tiempos de servicio reales pueden continuar más allá de los plazos indicados dependiendo de la parada. Utiliza el Planificador de viajes en la aplicación CapMetro o en capmetro.org para obtener la información más reciente sobre los viajes.*

DESTINATIONS

- Blazier Elementary School
- Mendez Middle School
- HEB (Riverside, 7th Street, Mueller)
- CapMetro
- Eastside Early College High School Elementary School
- ACC Eastview
- Oak Springs Elementary School
- Dell Children's Medical Center

800 WEEKDAYS/NORTHBOUND

800 WEEKDAYS/SOUTHBOUND

1 Vertex (Temporary Station)	2 Easton Park	3 Union Creek	4 Oltorf at Burton	5 7th Street	6 Oak Springs	7 Barbara Jordan	To Route/Garage	7 Barbara Jordan	6 Oak Springs	5 7th Street	4 Oltorf at Burton	5 Union Creek	6 Easton Park	7 Vertex (Temporary Station)	To Route/Garage
5:00	5:06	5:12	5:23	5:32	5:39	5:51		5:00	5:10	5:17	5:28	5:41	5:47	5:52	
5:20	5:26	5:32	5:43	5:52	5:59	6:11		5:20	5:30	5:37	5:48	6:01	6:07	6:12	
5:40	5:46	5:52	6:03	6:12	6:19	6:31		5:40	5:50	5:57	6:08	6:21	6:27	6:32	
6:00	6:06	6:13	6:25	6:36	6:45	6:58		6:00	6:10	6:17	6:29	6:44	6:50	6:55	
6:20	6:26	6:33	6:45	6:56	7:05	7:18		6:20	6:30	6:37	6:49	7:04	7:10	7:15	
6:40	6:46	6:53	7:05	7:16	7:25	7:38		6:40	6:50	6:57	7:09	7:24	7:30	7:35	
7:00	7:06	7:13	7:25	7:36	7:45	7:58		7:00	7:10	7:17	7:29	7:44	7:50	7:55	
7:20	7:26	7:33	7:45	7:56	8:05	8:18		7:20	7:30	7:37	7:49	8:04	8:10	8:15	
7:40	7:46	7:53	8:05	8:16	8:25	8:38		7:40	7:50	7:57	8:09	8:24	8:30	8:35	
8:00	8:06	8:12	8:26	8:38	8:45	8:58		8:00	8:11	8:18	8:30	8:45	8:51	8:56	
8:20	8:26	8:32	8:46	8:58	9:05	9:18		8:20	8:31	8:38	8:50	9:05	9:11	9:16	
8:40	8:46	8:52	9:06	9:18	9:25	9:38		8:40	8:51	8:58	9:10	9:25	9:31	9:36	
9:00	9:05	9:10	9:22	9:33	9:40	9:52	G	9:00	9:11	9:18	9:30	9:44	9:50	9:55	
9:20	9:25	9:30	9:42	9:53	10:00	10:12		9:20	9:31	9:38	9:50	10:04	10:10	10:15	
9:40	9:45	9:50	10:02	10:13	10:20	10:32		9:40	9:51	9:58	10:10	10:24	10:30	10:35	
10:00	10:05	10:10	10:22	10:33	10:40	10:52		10:00	10:11	10:18	10:30	10:44	10:50	10:55	
10:20	10:25	10:30	10:42	10:53	11:00	11:12		10:20	10:31	10:38	10:50	11:04	11:10	11:15	
10:40	10:45	10:50	11:02	11:13	11:20	11:32		10:40	10:51	10:58	11:10	11:24	11:30	11:35	
11:00	11:05	11:10	11:24	11:37	11:45	11:58		11:00	11:12	11:20	11:32	11:46	11:52	11:57	
11:20	11:25	11:30	11:44	11:57	12:05	12:18		11:20	11:32	11:40	11:52	12:06	12:12	12:17	
11:40	11:45	11:50	12:04	12:17	12:25	12:38		11:40	11:52	12:00	12:12	12:26	12:32	12:37	
12:00	12:05	12:10	12:24	12:37	12:45	12:58		12:00	12:12	12:20	12:32	12:46	12:52	12:57	
12:20	12:25	12:30	12:44	12:57	1:05	1:18		12:20	12:32	12:40	12:52	1:06	1:12	1:17	
12:40	12:45	12:50	1:04	1:17	1:25	1:38		12:40	12:52	1:00	1:12	1:26	1:32	1:37	
1:00	1:05	1:10	1:24	1:37	1:45	1:58		1:00	1:12	1:20	1:32	1:46	1:52	1:57	
1:20	1:25	1:30	1:44	1:57	2:05	2:18		1:20	1:32	1:40	1:52	2:06	2:12	2:17	
1:40	1:45	1:50	2:04	2:17	2:25	2:38		1:40	1:52	2:00	2:12	2:26	2:32	2:37	
2:00	2:05	2:10	2:24	2:37	2:45	2:58		2:00	2:12	2:20	2:32	2:46	2:52	2:57	
2:20	2:25	2:30	2:44	2:57	3:05	3:18		2:20	2:32	2:40	2:52	3:06	3:12	3:17	
2:40	2:45	2:50	3:04	3:17	3:25	3:38		2:40	2:52	3:00	3:12	3:26	3:32	3:37	
3:00	3:05	3:10	3:24	3:37	3:45	3:58		3:00	3:12	3:20	3:32	3:46	3:52	3:57	
3:20	3:25	3:30	3:44	3:57	4:05	4:18		3:20	3:32	3:40	3:52	4:06	4:12	4:17	
3:40	3:46	3:52	4:06	4:20	4:28	4:44		3:40	3:53	4:02	4:15	4:29	4:37	4:42	
4:00	4:06	4:12	4:26	4:40	4:48	5:04		4:00	4:13	4:22	4:35	4:49	4:57	5:02	
4:20	4:26	4:32	4:46	5:00	5:08	5:24		4:20	4:33	4:42	4:55	5:09	5:17	5:22	
4:40	4:46	4:52	5:06	5:20	5:28	5:44		4:40	4:53	5:02	5:15	5:29	5:37	5:42	
5:00	5:06	5:12	5:26	5:40	5:48	6:04		5:00	5:13	5:22	5:35	5:49	5:57	6:02	
5:20	5:26	5:32	5:46	6:00	6:08	6:24		5:20	5:33	5:42	5:55	6:09	6:17	6:22	
5:40	5:46	5:52	6:06	6:20	6:28	6:44		5:40	5:53	6:02	6:15	6:29	6:37	6:42	
6:00	6:06	6:12	6:26	6:40	6:48	7:04		6:00	6:13	6:22	6:35	6:49	6:57	7:02	
6:20	6:26	6:32	6:46	7:00	7:08	7:24		6:20	6:33	6:42	6:55	7:09	7:17	7:22	G
6:40	6:45	6:50	7:02	7:12	7:19	7:34		6:40	6:51	6:58	7:09	7:21	7:27	7:32	
7:00	7:05	7:10	7:22	7:32	7:39	7:54		7:00	7:11	7:18	7:29	7:41	7:47	7:52	
7:20	7:25	7:30	7:42	7:52	7:59	8:14		7:20	7:31	7:38	7:49	8:01	8:07	8:12	
7:40	7:45	7:50	8:02	8:12	8:19	8:34		7:40	7:51	7:58	8:09	8:21	8:27	8:32	
8:00	8:05	8:10	8:22	8:32	8:39	8:54		8:00	8:11	8:18	8:29	8:41	8:47	8:52	
8:20	8:25	8:30	8:42	8:52	8:59	9:14		8:20	8:31	8:38	8:49	9:01	9:07	9:12	
8:40	8:45	8:50	9:02	9:12	9:19	9:34	G	8:40	8:51	8:58	9:09	9:21	9:27	9:32	
9:00	9:04	9:09	9:19	9:28	9:34	9:47		9:00	9:10	9:17	9:27	9:39	9:45	9:50	
9:20	9:24	9:29	9:39	9:48	9:54	10:07		9:20	9:30	9:37	9:47	9:59	10:05	10:10	
9:40	9:44	9:49	9:59	10:08	10:14	10:27	G	9:40	9:50	9:57	10:07	10:19	10:25	10:30	G
10:00	10:04	10:09	10:19	10:28	10:34	10:47		10:00	10:10	10:17	10:27	10:39	10:45	10:50	
10:30	10:34	10:39	10:49	10:58	11:04	11:17		10:30	10:40	10:47	10:57	11:09	11:15	11:20	
11:00	11:04	11:09	11:19	11:28	11:34	11:47		11:00	11:10	11:17	11:27	11:39	11:45	11:50	
11:30	11:34	11:39	11:49	11:58	12:04	12:17	G	11:30	11:40	11:47	11:57	12:09	12:15	12:20	G
12:00	12:04	12:09	12:19	12:28	12:34	12:47	G	12:00	12:10	12:17	12:27	12:39	12:45	12:50	G

800 SATURDAYS/NORTHBOUND

800 SATURDAYS/SOUTHBOUND

1 Vertex (Temporary Station)	2 Easton Park	3 Union Creek	4 Oltorf at Burton	5 7th Street	6 Oak Springs	7 Barbara Jordan	To Route/Garage	7 Barbara Jordan	6 Oak Springs	5 7th Street	4 Oltorf at Burton	5 Union Creek	6 Easton Park	7 Vertex (Temporary Station)	To Route/Garage
6:00	6:05	6:10	6:21	6:30	6:37	6:48		6:00	6:10	6:17	6:27	6:39	6:45	6:50	
6:20	6:25	6:30	6:41	6:50	6:57	7:08		6:20	6:30	6:37	6:47	6:59	7:05	7:10	
6:40	6:45	6:50	7:01	7:10	7:17	7:28		6:40	6:50	6:57	7:07	7:19	7:25	7:30	
7:00	7:05	7:10	7:21	7:30	7:37	7:48		7:00	7:10	7:17	7:27	7:39	7:45	7:50	
7:20	7:25	7:30	7:41	7:50	7:57	8:08		7:20	7:30	7:37	7:47	7:59	8:05	8:10	
7:40	7:45	7:50	8:01	8:10	8:17	8:28		7:40	7:50	7:57	8:07	8:19	8:25	8:30	
8:00	8:05	8:10	8:21	8:30	8:37	8:48		8:00	8:10	8:17	8:27	8:39	8:45	8:50	
8:20	8:25	8:30	8:41	8:50	8:57	9:08		8:20	8:30	8:37	8:47	8:59	9:05	9:10	
8:40	8:45	8:50	9:01	9:10	9:17	9:28		8:40	8:50	8:57	9:07	9:19	9:25	9:30	
9:00	9:05	9:11	9:24	9:35	9:42	9:56		9:00	9:12	9:19	9:31	9:44	9:50	9:55	
9:20	9:25	9:31	9:44	9:55	10:02	10:16		9:20	9:32	9:39	9:51	10:04	10:10	10:15	
9:40	9:45	9:51	10:04	10:15	10:22	10:36		9:40	9:52	9:59	10:11	10:24	10:30	10:35	
10:00	10:05	10:11	10:24	10:35	10:42	10:56		10:00	10:12	10:19	10:31	10:44	10:50	10:55	
10:20	10:25	10:31	10:44	10:55	11:02	11:16		10:20	10:32	10:39	10:51	11:04	11:10	11:15	
10:40	10:45	10:51	11:04	11:15	11:22	11:36		10:40	10:52	10:59	11:11	11:24	11:30	11:35	
11:00	11:05	11:11	11:24	11:35	11:42	11:56		11:00	11:12	11:19	11:31	11:44	11:50	11:55	
11:20	11:25	11:31	11:44	11:55	12:02	12:16		11:20	11:32	11:39	11:51	12:04	12:10	12:15	
11:40	11:45	11:51	12:04	12:15	12:22	12:36		11:40	11:52	11:59	12:11	12:24	12:30	12:35	
12:00	12:05	12:11	12:24	12:35	12:42	12:56		12:00	12:12	12:19	12:31	12:44	12:50	12:55	
12:20	12:25	12:31	12:44	12:55	1:02	1:16		12:20	12:32	12:39	12:51	1:04	1:10	1:15	
12:40	12:45	12:51	1:04	1:15	1:22	1:36		12:40	12:52	12:59	1:11	1:24	1:30	1:35	
1:00	1:05	1:11	1:24	1:35	1:42	1:56		1:00	1:12	1:19	1:31	1:44	1:50	1:55	
1:20	1:25	1:31	1:44	1:55	2:02	2:16		1:20	1:32	1:39	1:51	2:04	2:10	2:15	
1:40	1:45	1:51	2:04	2:15	2:22	2:36		1:40	1:52	1:59	2:11	2:24	2:30	2:35	
2:00	2:05	2:11	2:24	2:35	2:42	2:56		2:00	2:12	2:19	2:31	2:44	2:50	2:55	
2:20	2:25	2:31	2:44	2:55	3:02	3:16		2:20	2:32	2:39	2:51	3:04	3:10	3:15	
2:40	2:45	2:51	3:04	3:15	3:22	3:36		2:40	2:52	2:59	3:11	3:24	3:30	3:35	
3:00	3:05	3:11	3:24	3:35	3:42	3:56		3:00	3:12	3:19	3:31	3:44	3:50	3:55	
3:20	3:25	3:31	3:44	3:55	4:02	4:16		3:20	3:32	3:39	3:51	4:04	4:10	4:15	
3:40	3:45	3:51	4:04	4:15	4:22	4:36		3:40	3:52	3:59	4:11	4:24	4:30	4:35	
4:00	4:05	4:11	4:24	4:35	4:42	4:56		4:00	4:12	4:19	4:31	4:44	4:50	4:55	
4:20	4:25	4:31	4:44	4:55	5:02	5:16		4:20	4:32	4:39	4:51	5:04	5:10	5:15	
4:40	4:45	4:51	5:04	5:15	5:22	5:36		4:40	4:52	4:59	5:11	5:24	5:30	5:35	
5:00	5:05	5:11	5:24	5:35	5:42	5:56		5:00	5:12	5:19	5:31	5:44	5:50	5:55	
5:20	5:25	5:31	5:44	5:55	6:02	6:16		5:20	5:32	5:39	5:51	6:04	6:10	6:15	
5:40	5:45	5:51	6:04	6:15	6:22	6:36		5:40	5:52	5:59	6:11	6:24	6:30	6:35	
6:00	6:05	6:11	6:24	6:35	6:42	6:56		6:00	6:12	6:19	6:31	6:44	6:50	6:55	
6:20	6:25	6:31	6:44	6:55	7:02	7:16		6:20	6:32	6:39	6:51	7:04	7:10	7:15	
6:40	6:45	6:51	7:04	7:15	7:22	7:36	G	6:40	6:52	6:59	7:11	7:24	7:30	7:35	
7:00	7:05	7:11	7:23	7:33	7:40	7:53		7:00	7:10	7:17	7:27	7:40	7:46	7:51	
7:20	7:25	7:31	7:43	7:53	8:00	8:13		7:20	7:30	7:37	7:47	8:00	8:06	8:11	
7:40	7:45	7:51	8:03	8:13	8:20	8:33	G	7:40	7:50	7:57	8:07	8:20	8:26	8:31	G
8:00	8:05	8:11	8:23	8:33	8:40	8:53		8:00	8:10	8:17	8:27	8:40	8:46	8:51	
8:30	8:35	8:41	8:53	9:03	9:10	9:23		8:30	8:40	8:47	8:57	9:10	9:16	9:21	
9:00	9:05	9:11	9:23	9:33	9:40	9:53		9:00	9:10	9:17	9:27	9:40	9:46	9:51	
9:30	9:35	9:41	9:53	10:03	10:10	10:23		9:30	9:40	9:47	9:57	10:10	10:16	10:21	
10:00	10:05	10:11	10:23	10:33	10:40	10:53		10:00	10:10	10:17	10:27	10:40	10:46	10:51	
10:30	10:35	10:41	10:53	11:03	11:10	11:23		10:30	10:40	10:47	10:57	11:10	11:16	11:21	
11:00	11:05	11:11	11:23	11:33	11:40	11:53	G	11:00	11:10	11:17	11:27	11:40	11:46	11:51	G
11:30	11:35	11:41	11:53	12:03	12:10	12:23	G	11:30	11:40	11:47	11:57	12:10	12:16	12:21	G

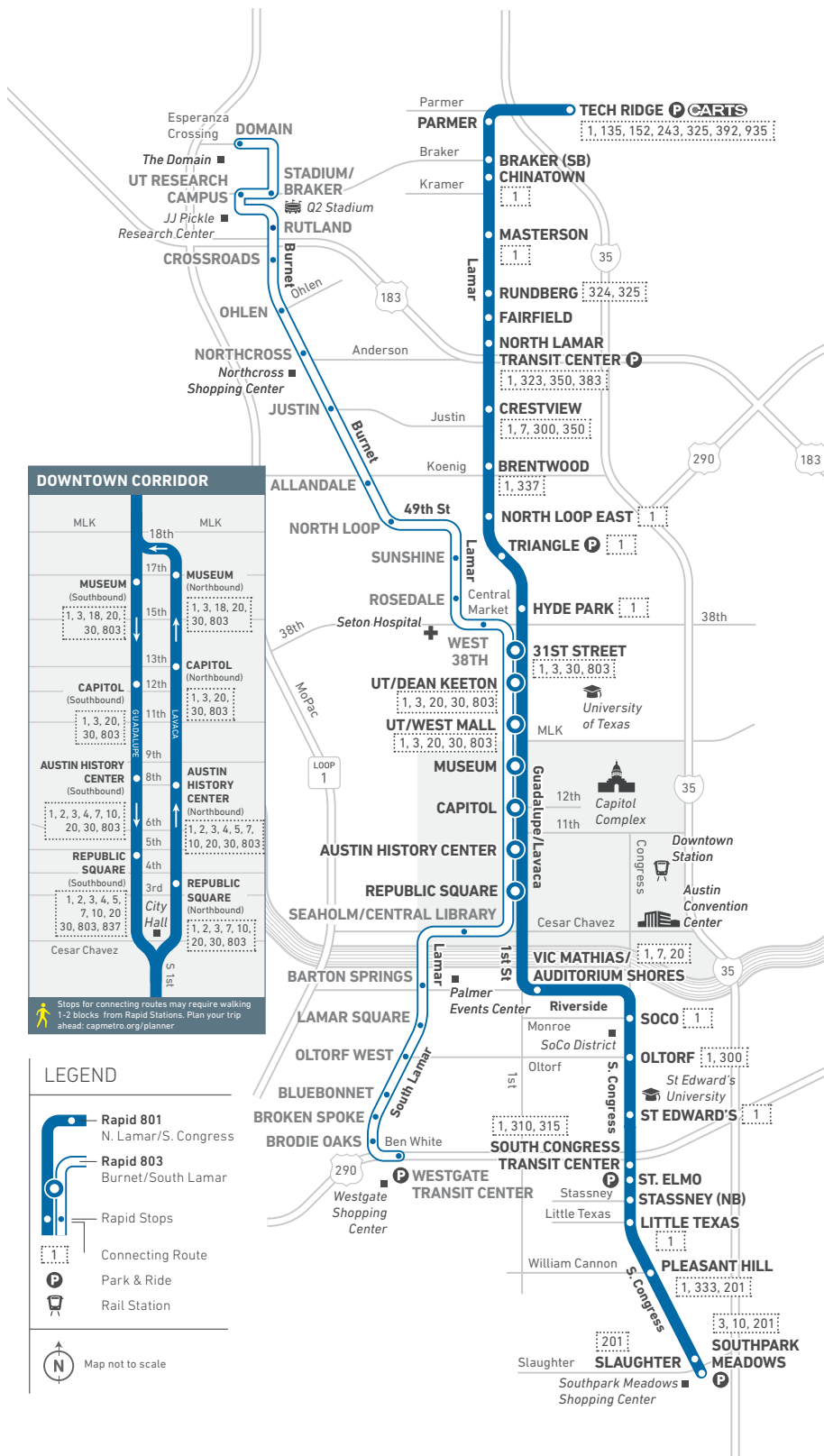
800 SUNDAYS/NORTHBOUND

800 SUNDAYS/SOUTHBOUND

1 Vertex (Temporary Station)	2 Easton Park	3 Union Creek	4 Oltorf at Burton	5 7th Street	6 Oak Springs	7 Barbara Jordan	To Route/Garage	7 Barbara Jordan	6 Oak Springs	5 7th Street	4 Oltorf at Burton	5 Union Creek	6 Easton Park	7 Vertex (Temporary Station)	To Route/Garage
6:00	6:05	6:10	6:21	6:30	6:37	6:48		6:00	6:10	6:17	6:27	6:39	6:45	6:50	
6:20	6:25	6:30	6:41	6:50	6:57	7:08		6:20	6:30	6:37	6:47	6:59	7:05	7:10	
6:40	6:45	6:50	7:01	7:10	7:17	7:28		6:40	6:50	6:57	7:07	7:19	7:25	7:30	
7:00	7:05	7:10	7:21	7:30	7:37	7:48		7:00	7:10	7:17	7:27	7:39	7:45	7:50	
7:20	7:25	7:30	7:41	7:50	7:57	8:08		7:20	7:30	7:37	7:47	7:59	8:05	8:10	
7:40	7:45	7:50	8:01	8:10	8:17	8:28		7:40	7:50	7:57	8:07	8:19	8:25	8:30	
8:00	8:05	8:10	8:21	8:30	8:37	8:48		8:00	8:10	8:17	8:27	8:39	8:45	8:50	
8:20	8:25	8:30	8:41	8:50	8:57	9:08		8:20	8:30	8:37	8:47	8:59	9:05	9:10	
8:40	8:45	8:50	9:01	9:10	9:17	9:28		8:40	8:50	8:57	9:07	9:19	9:25	9:30	
9:00	9:05	9:11	9:24	9:35	9:42	9:56		9:00	9:12	9:19	9:31	9:44	9:50	9:55	
9:20	9:25	9:31	9:44	9:55	10:02	10:16		9:20	9:32	9:39	9:51	10:04	10:10	10:15	
9:40	9:45	9:51	10:04	10:15	10:22	10:36		9:40	9:52	9:59	10:11	10:24	10:30	10:35	
10:00	10:05	10:11	10:24	10:35	10:42	10:56		10:00	10:12	10:19	10:31	10:44	10:50	10:55	
10:20	10:25	10:31	10:44	10:55	11:02	11:16		10:20	10:32	10:39	10:51	11:04	11:10	11:15	
10:40	10:45	10:51	11:04	11:15	11:22	11:36		10:40	10:52	10:59	11:11	11:24	11:30	11:35	
11:00	11:05	11:11	11:24	11:35	11:42	11:56		11:00	11:12	11:19	11:31	11:44	11:50	11:55	
11:20	11:25	11:31	11:44	11:55	12:02	12:16		11:20	11:32	11:39	11:51	12:04	12:10	12:15	
11:40	11:45	11:51	12:04	12:15	12:22	12:36		11:40	11:52	11:59	12:11	12:24	12:30	12:35	
12:00	12:05	12:11	12:24	12:35	12:42	12:56		12:00	12:12	12:19	12:31	12:44	12:50	12:55	
12:20	12:25	12:31	12:44	12:55	1:02	1:16		12:20	12:32	12:39	12:51	1:04	1:10	1:15	
12:40	12:45	12:51	1:04	1:15	1:22	1:36		12:40	12:52	12:59	1:11	1:24	1:30	1:35	
1:00	1:05	1:11	1:24	1:35	1:42	1:56		1:00	1:12	1:19	1:31	1:44	1:50	1:55	
1:20	1:25	1:31	1:44	1:55	2:02	2:16		1:20	1:32	1:39	1:51	2:04	2:10	2:15	
1:40	1:45	1:51	2:04	2:15	2:22	2:36		1:40	1:52	1:59	2:11	2:24	2:30	2:35	
2:00	2:05	2:11	2:24	2:35	2:42	2:56		2:00	2:12	2:19	2:31	2:44	2:50	2:55	
2:20	2:25	2:31	2:44	2:55	3:02	3:16		2:20	2:32	2:39	2:51	3:04	3:10	3:15	
2:40	2:45	2:51	3:04	3:15	3:22	3:36		2:40	2:52	2:59	3:11	3:24	3:30	3:35	
3:00	3:05	3:11	3:24	3:35	3:42	3:56		3:00	3:12	3:19	3:31	3:44	3:50	3:55	
3:20	3:25	3:31	3:44	3:55	4:02	4:16		3:20	3:32	3:39	3:51	4:04	4:10	4:15	
3:40	3:45	3:51	4:04	4:15	4:22	4:36		3:40	3:52	3:59	4:11	4:24	4:30	4:35	
4:00	4:05	4:11	4:24	4:35	4:42	4:56		4:00	4:12	4:19	4:31	4:44	4:50	4:55	
4:20	4:25	4:31	4:44	4:55	5:02	5:16		4:20	4:32	4:39	4:51	5:04	5:10	5:15	
4:40	4:45	4:51	5:04	5:15	5:22	5:36		4:40	4:52	4:59	5:11	5:24	5:30	5:35	
5:00	5:05	5:11	5:24	5:35	5:42	5:56		5:00	5:12	5:19	5:31	5:44	5:50	5:55	
5:20	5:25	5:31	5:44	5:55	6:02	6:16		5:20	5:32	5:39	5:51	6:04	6:10	6:15	
5:40	5:45	5:51	6:04	6:15	6:22	6:36		5:40	5:52	5:59	6:11	6:24	6:30	6:35	
6:00	6:05	6:11	6:24	6:35	6:42	6:56	G	6:00	6:12	6:19	6:31	6:44	6:50	6:55	
6:20	6:25	6:31	6:44	6:55	7:02	7:16		6:20	6:32	6:39	6:51	7:04	7:10	7:15	
6:40	6:45	6:51	7:04	7:15	7:22	7:36		6:40	6:52	6:59	7:11	7:24	7:30	7:35	G
7:00	7:05	7:11	7:23	7:33	7:40	7:53	G	7:00	7:10	7:17	7:27	7:40	7:46	7:51	
7:30	7:35	7:41	7:53	8:03	8:10	8:23		7:30	7:40	7:47	7:57	8:10	8:16	8:21	
8:00	8:05	8:11	8:23	8:33	8:40	8:53		8:00	8:10	8:17	8:27	8:40	8:46	8:51	
8:30	8:35	8:41	8:53	9:03	9:10	9:23		8:30	8:40	8:47	8:57	9:10	9:16	9:21	
9:00	9:05	9:11	9:23	9:33	9:40	9:53		9:00	9:10	9:17	9:27	9:40	9:46	9:51	
9:30	9:35	9:41	9:53	10:03	10:10	10:23		9:30	9:40	9:47	9:57	10:10	10:16	10:21	
10:00	10:05	10:11	10:23	10:33	10:40	10:53		10:00	10:10	10:17	10:27	10:40	10:46	10:51	
10:30	10:35	10:41	10:53	11:03	11:10	11:23	G	10:30	10:40	10:47	10:57	11:10	11:16	11:21	G
11:00	11:05	11:11	11:23	11:33	11:40	11:53	G	11:00	11:10	11:17	11:27	11:40	11:46	11:51	G
11:00	11:05	11:11	11:23	11:33	11:40	11:53	G	11:00	11:10	11:17	11:27	11:40	11:46	11:51	G

801

N. Lamar/S. Congress (HIGH FREQUENCY ROUTE)



Rapid 801 and 803 are a frequency-based service. Real-time arrival/departure times may not be exact and vary due to vehicular traffic and/or weather related conditions.

*Actual service times may continue beyond the listed time frames depending on the stop. Use the Trip Planner on capmetro.org for the latest trip information.

801 WEEKDAYS	
5 AM – 7 AM	15 MIN
7 AM – 6 PM	10 MIN
6 PM – 8 PM	15 MIN
8 PM – 11:30 PM*	20 MIN

801 SATURDAYS	
6 AM – 8 PM	15 MIN
8 PM – 11:30 PM*	20 MIN

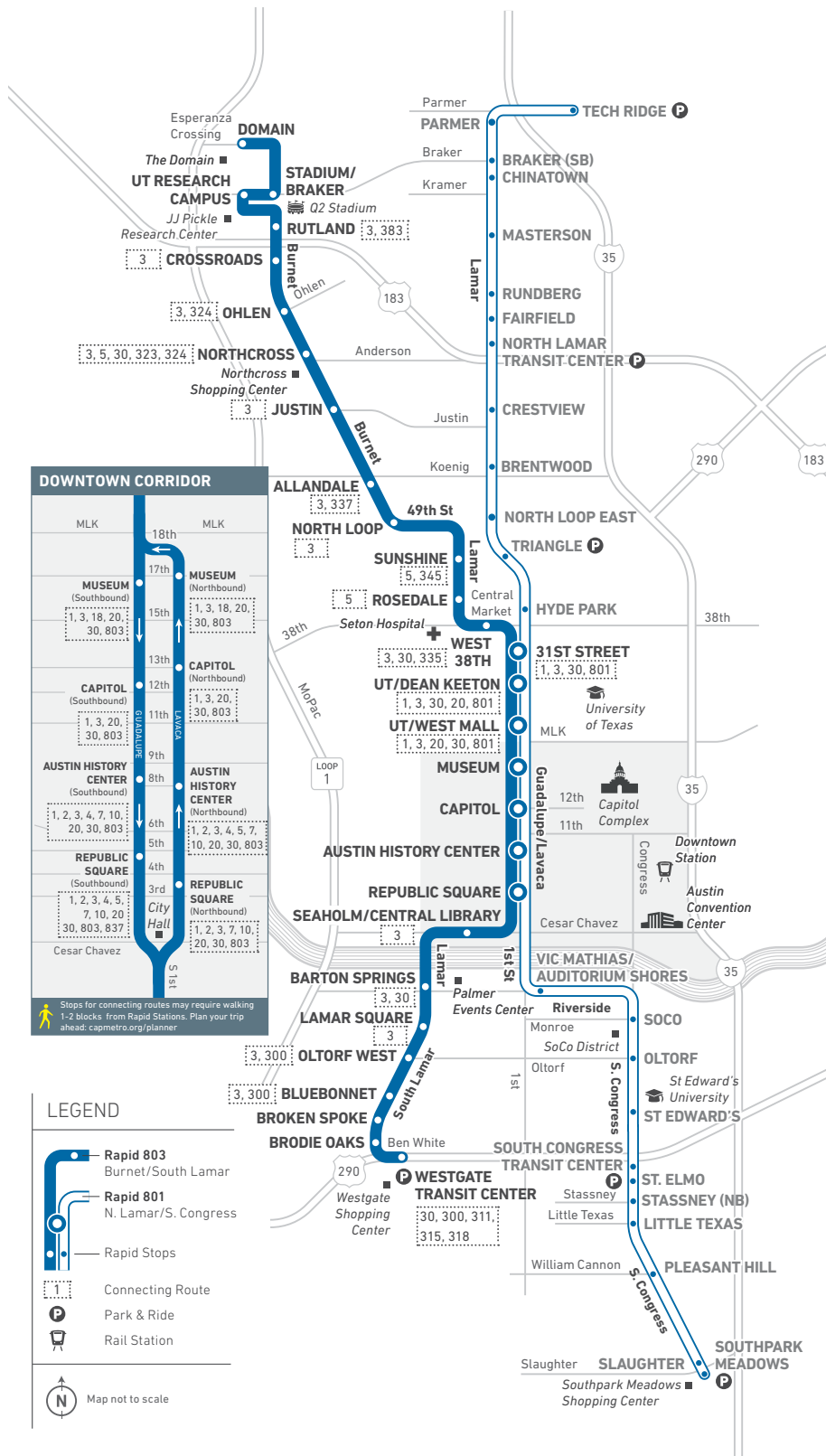
801 SUNDAYS	
6 AM – 7 PM	15 MIN
7 PM – 11:30 PM*	20 MIN

Rapid es un servicio basado en la frecuencia. Es posible que la información de llegadas/salidas en tiempo real no pueda ser exacta debido al tráfico o condiciones relacionadas con el clima.

*Los tiempos de servicio reales pueden continuar más allá de los plazos indicados dependiendo de la parada. Utiliza el Planificador de viajes en la aplicación CapMetro o en capmetro.org para obtener la información más reciente sobre los viajes.

803

Burnet/S. Lamar (HIGH FREQUENCY ROUTE)



Rapid 801 and 803 are a frequency-based service. Real-time arrival/ departure times may not be exact and vary due to vehicular traffic and/or weather related conditions.

*Actual service times may continue beyond the listed time frames depending on the stop. Use the Trip Planner on capmetro.org for the latest trip information.

803 WEEKDAYS	
5 AM – 7 AM	15 MIN
7 AM – 6 PM	10 MIN
6 PM – 8 PM	15 MIN
8 PM – 11:30 PM*	20 MIN

803 SATURDAYS	
6 AM – 8 PM	15 MIN
8 PM – 11:30 PM*	20 MIN

803 SUNDAYS	
6 AM – 7 PM	15 MIN
7 PM – 11:30 PM*	20 MIN

Rapid es un servicio basado en la frecuencia. Es posible que la información de llegadas/salidas en tiempo real no pueda ser exacta debido al tráfico o condiciones relacionadas con el clima.

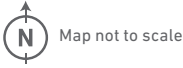
*Los tiempos de servicio reales pueden continuar más allá de los plazos indicados dependiendo de la parada. Utiliza el Planificador de viajes en la aplicación CapMetro o en capmetro.org para obtener la información más reciente sobre los viajes.

837 | Expo Center



LEGEND

- 1** Route Line and Timepoint
Buses make additional stops between the points shown.
- 1** Connecting Routes



Rapid 800 and 837 are a timepoint-based service. Real-time arrival/departure times may not be exact and vary due to vehicular traffic and/or weather related conditions.

*Actual service times may continue beyond the listed time frames depending on the stop. Use the Trip Planner on capmetro.org for the latest trip information.

Las rutas Rapid 800 y 837 son un servicio basado en puntos de tiempo. Es posible que la información de llegadas/salidas en tiempo real no pueda ser exacta debido al tráfico o condiciones relacionadas con el clima.

**Los tiempos de servicio reales pueden continuar más allá de los plazos indicados dependiendo de la parada. Utiliza el Planificador de viajes en la aplicación CapMetro o en capmetro.org para obtener la información más reciente sobre los viajes.*

DESTINATIONS

- LBJ High School
- Winn Elementary School
- Austin Achieve Public Schools
- HEB
- Dell Children's Medical Center
- University of Texas
- Central Library

837 WEEKDAYS/SOUTHBOUND

837 WEEKDAYS/NORTHBOUND

1 Decker (Temporary Station)	2 Springdale Center	3 Barbara Jordan	4 East Dean Keeton	5 Republic Square	To Route/Garage	5 Republic Square	4 East Dean Keeton	3 Barbara Jordan	2 Springdale Center	1 Decker (Temporary Station)	To Route/Garage
5:00	5:10	5:20	5:30	5:45		5:10	5:25	5:35	5:44	5:52	
5:20	5:30	5:40	5:50	6:05		5:30	5:45	5:55	6:04	6:12	
5:40	5:50	6:00	6:10	6:25		5:50	6:05	6:15	6:24	6:32	
6:00	6:10	6:20	6:30	6:45		6:10	6:25	6:35	6:44	6:52	
6:20	6:39	6:49	7:00	7:18		6:30	6:47	7:01	7:11	7:21	
6:40	6:59	7:09	7:20	7:38		6:50	7:07	7:21	7:31	7:41	
7:00	7:19	7:29	7:40	7:58		7:21	7:38	7:52	8:02	8:12	
7:20	7:39	7:49	8:00	8:18		7:41	7:58	8:12	8:22	8:32	
7:40	7:59	8:09	8:20	8:38		8:01	8:18	8:32	8:42	8:52	
8:00	8:19	8:29	8:40	8:58		8:21	8:38	8:52	9:01	9:12	
8:20	8:36	8:46	8:57	9:15		8:41	8:58	9:12	9:21	9:32	G
8:40	8:56	9:06	9:17	9:35		9:01	9:17	9:30	9:39	9:48	
9:00	9:10	9:21	9:32	9:48		9:18	9:34	9:47	9:56	10:05	
9:20	9:30	9:41	9:52	10:08		9:38	9:54	10:07	10:16	10:25	
9:40	9:50	10:01	10:12	10:28		9:51	10:07	10:20	10:29	10:38	
10:00	10:10	10:21	10:32	10:48		10:11	10:27	10:40	10:49	10:58	
10:20	10:30	10:41	10:52	11:08		10:31	10:47	11:00	11:09	11:18	
10:40	10:50	11:01	11:12	11:28		10:51	11:07	11:20	11:29	11:38	
11:00	11:10	11:21	11:32	11:48		11:11	11:27	11:40	11:49	11:58	
11:20	11:30	11:41	11:52	12:08	G	11:31	11:46	11:59	12:08	12:17	
11:40	11:53	12:04	12:15	12:31		11:51	12:06	12:19	12:28	12:37	
12:00	12:13	12:24	12:35	12:51		12:34	12:49	1:02	1:11	1:20	
12:20	12:33	12:44	12:55	1:11		12:54	1:09	1:22	1:31	1:40	
12:40	12:53	1:04	1:15	1:31		1:14	1:29	1:42	1:51	2:00	
1:00	1:13	1:24	1:35	1:51		1:34	1:49	2:02	2:11	2:20	
1:20	1:33	1:44	1:55	2:11		1:54	2:09	2:22	2:31	2:40	
1:40	1:53	2:04	2:15	2:31		2:14	2:29	2:42	2:51	3:00	
2:00	2:13	2:24	2:35	2:51		2:34	2:49	3:02	3:11	3:20	
2:20	2:33	2:44	2:55	3:11		2:54	3:09	3:22	3:31	3:40	
2:40	2:53	3:04	3:15	3:31		3:14	3:29	3:44	3:53	4:03	
3:00	3:14	3:25	3:36	3:51		3:34	3:49	4:04	4:13	4:23	
3:20	3:34	3:45	3:56	4:11		3:54	4:09	4:24	4:33	4:43	
3:40	3:54	4:05	4:16	4:31		4:14	4:29	4:44	4:53	5:03	
4:00	4:14	4:25	4:36	4:51		4:34	4:49	5:04	5:13	5:23	
4:20	4:34	4:45	4:56	5:11		4:54	5:09	5:24	5:33	5:43	
4:40	4:54	5:05	5:16	5:31		5:14	5:29	5:44	5:53	6:03	
5:00	5:14	5:25	5:36	5:51		5:34	5:49	6:04	6:13	6:23	
5:20	5:34	5:45	5:56	6:11		5:54	6:09	6:24	6:33	6:43	
5:40	5:54	6:05	6:16	6:31		6:14	6:29	6:42	6:51	7:00	
6:00	6:10	6:20	6:31	6:46		6:34	6:49	7:02	7:11	7:20	
6:20	6:30	6:40	6:51	7:06		6:50	7:05	7:18	7:27	7:36	
6:40	6:50	7:00	7:11	7:26		7:10	7:25	7:38	7:47	7:56	
7:00	7:10	7:20	7:31	7:46		7:30	7:45	7:58	8:07	8:16	
7:20	7:30	7:40	7:51	8:06		7:50	8:05	8:18	8:27	8:36	
7:40	7:50	8:00	8:11	8:26		8:10	8:25	8:38	8:47	8:56	
8:00	8:10	8:20	8:31	8:46		8:30	8:45	8:58	9:07	9:16	
8:20	8:30	8:40	8:51	9:06		8:50	9:05	9:18	9:27	9:36	
8:40	8:50	9:00	9:11	9:26		9:10	9:25	9:37	9:46	9:54	G
9:00	9:09	9:19	9:29	9:43		9:30	9:45	9:57	10:06	10:14	
9:20	9:29	9:39	9:49	10:03		9:50	10:05	10:17	10:26	10:34	
9:40	9:49	9:59	10:09	10:23	G	10:16	10:31	10:43	10:52	11:00	
10:00	10:09	10:19	10:29	10:43		10:46	11:01	11:13	11:22	11:30	
10:30	10:39	10:49	10:59	11:13		11:16	11:31	11:43	11:52	12:00	G
11:00	11:09	11:19	11:29	11:43		11:46	12:01	12:13	12:22	12:30	G
11:30	11:39	11:49	11:59	12:13		12:16	12:31	12:43	12:52	1:00	G
12:00	12:09	12:19	12:29	12:43	G						

837 SATURDAYS/SOUTHBOUND

837 SATURDAYS/NORTHBOUND

1 Decker (Temporary Station)	2 Springdale Center	3 Barbara Jordan	4 East Dean Keeton	5 Republic Square	To Route/Garage	5 Republic Square	4 East Dean Keeton	3 Barbara Jordan	2 Springdale Center	1 Decker (Temporary Station)	To Route/Garage
6:00	6:09	6:19	6:29	6:43		6:10	6:24	6:33	6:42	6:50	
6:20	6:29	6:39	6:49	7:03		6:30	6:44	6:53	7:02	7:10	
6:40	6:49	6:59	7:09	7:23		6:50	7:04	7:13	7:22	7:30	
7:00	7:09	7:19	7:29	7:43		7:10	7:24	7:33	7:42	7:50	
7:20	7:29	7:39	7:49	8:03		7:30	7:44	7:53	8:02	8:10	
7:40	7:49	7:59	8:09	8:23		7:50	8:04	8:13	8:22	8:30	
8:00	8:09	8:19	8:29	8:43		8:10	8:24	8:33	8:42	8:50	
8:20	8:29	8:39	8:49	9:03		8:30	8:44	8:53	9:02	9:10	
8:40	8:49	8:59	9:09	9:23		8:50	9:04	9:13	9:22	9:30	
9:00	9:10	9:21	9:32	9:47		9:10	9:25	9:38	9:48	9:58	
9:20	9:30	9:41	9:52	10:07		9:30	9:45	9:58	10:08	10:18	
9:40	9:50	10:01	10:12	10:27		9:50	10:05	10:18	10:28	10:38	
10:00	10:10	10:21	10:32	10:47		10:10	10:25	10:38	10:48	10:58	
10:20	10:30	10:41	10:52	11:07		10:30	10:45	10:58	11:08	11:18	
10:40	10:50	11:01	11:12	11:27		10:50	11:05	11:18	11:28	11:38	
11:00	11:10	11:21	11:32	11:47		11:10	11:25	11:38	11:48	11:58	
11:20	11:30	11:41	11:52	12:07		11:30	11:45	11:58	12:08	12:18	
11:40	11:50	12:01	12:12	12:27		11:50	12:05	12:18	12:28	12:38	
12:00	12:10	12:21	12:32	12:47		12:10	12:25	12:38	12:48	12:58	
12:20	12:30	12:41	12:52	1:07		12:30	12:45	12:58	1:08	1:18	
12:40	12:50	1:01	1:12	1:27		12:50	1:05	1:18	1:28	1:38	
1:00	1:10	1:21	1:32	1:47		1:10	1:25	1:38	1:48	1:58	
1:20	1:30	1:41	1:52	2:07		1:30	1:45	1:58	2:08	2:18	
1:40	1:50	2:01	2:12	2:27		1:50	2:05	2:18	2:28	2:38	
2:00	2:10	2:21	2:32	2:47		2:10	2:25	2:38	2:48	2:58	
2:20	2:30	2:41	2:52	3:07		2:30	2:45	2:58	3:08	3:18	
2:40	2:50	3:01	3:12	3:27		2:50	3:05	3:18	3:28	3:38	
3:00	3:10	3:21	3:32	3:47		3:10	3:25	3:38	3:48	3:58	
3:20	3:30	3:41	3:52	4:07		3:30	3:45	3:58	4:08	4:18	
3:40	3:50	4:01	4:12	4:27		3:50	4:05	4:18	4:28	4:38	
4:00	4:10	4:21	4:32	4:47		4:10	4:25	4:38	4:48	4:58	
4:20	4:30	4:41	4:52	5:07		4:30	4:45	4:58	5:08	5:18	
4:40	4:50	5:01	5:12	5:27		4:50	5:05	5:18	5:28	5:38	
5:00	5:10	5:21	5:32	5:47		5:10	5:25	5:38	5:48	5:58	
5:20	5:30	5:41	5:52	6:07		5:30	5:45	5:58	6:08	6:18	
5:40	5:50	6:01	6:12	6:27		5:50	6:05	6:18	6:28	6:38	
6:00	6:10	6:21	6:32	6:47		6:10	6:25	6:38	6:48	6:58	
6:20	6:30	6:41	6:52	7:07		6:30	6:45	6:58	7:08	7:18	
6:40	6:50	7:01	7:12	7:27		6:50	7:05	7:18	7:28	7:38	G
7:00	7:09	7:19	7:29	7:43		7:10	7:24	7:33	7:42	7:51	
7:20	7:29	7:39	7:49	8:03		7:30	7:44	7:53	8:02	8:11	
7:40	7:49	7:59	8:09	8:23	G	7:50	8:04	8:13	8:22	8:31	
8:00	8:09	8:19	8:29	8:43		8:10	8:24	8:33	8:42	8:51	
8:30	8:39	8:49	8:59	9:13		8:46	9:00	9:09	9:18	9:27	
9:00	9:09	9:19	9:29	9:43		9:16	9:30	9:39	9:48	9:57	
9:30	9:39	9:49	9:59	10:13		9:46	10:00	10:09	10:18	10:27	
10:00	10:09	10:19	10:29	10:43		10:16	10:30	10:39	10:48	10:57	
10:30	10:39	10:49	10:59	11:13		10:46	11:00	11:09	11:18	11:27	G
11:00	11:09	11:19	11:29	11:43		11:16	11:30	11:39	11:48	11:57	G
11:30	11:39	11:49	11:59	12:13	G	11:46	12:00	12:09	12:18	12:27	G

837 SUNDAYS/SOUTHBOUND

837 SUNDAYS/NORTHBOUND

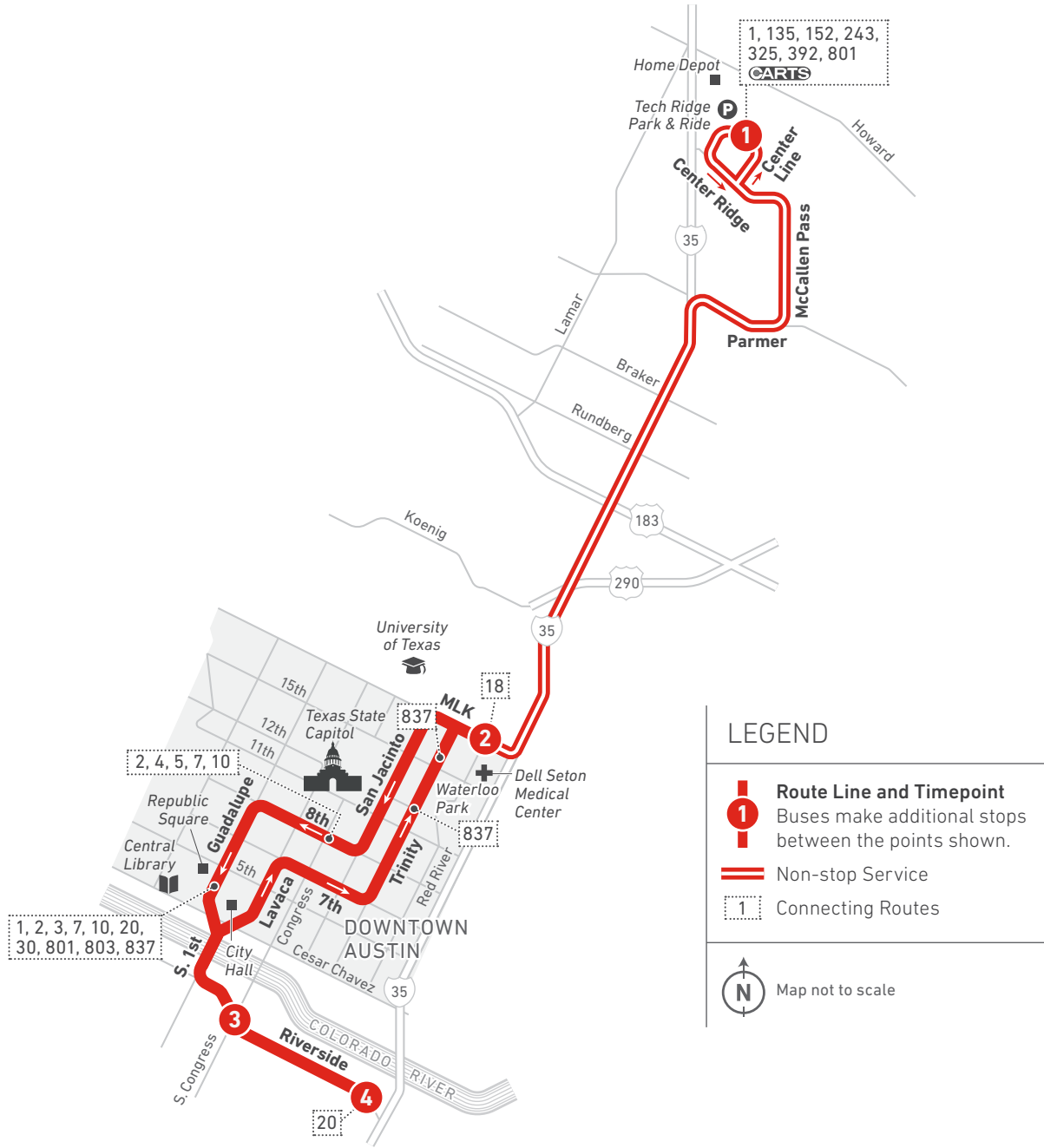
1 Decker (Temporary Station)	2 Springdale Center	3 Barbara Jordan	4 East Dean Keeton	5 Republic Square	To Route/Garage	5 Republic Square	4 East Dean Keeton	3 Barbara Jordan	2 Springdale Center	1 Decker (Temporary Station)	To Route/Garage
6:00	6:09	6:19	6:29	6:43		6:10	6:24	6:33	6:42	6:50	
6:20	6:29	6:39	6:49	7:03		6:30	6:44	6:53	7:02	7:10	
6:40	6:49	6:59	7:09	7:23		6:50	7:04	7:13	7:22	7:30	
7:00	7:09	7:19	7:29	7:43		7:10	7:24	7:33	7:42	7:50	
7:20	7:29	7:39	7:49	8:03		7:30	7:44	7:53	8:02	8:10	
7:40	7:49	7:59	8:09	8:23		7:50	8:04	8:13	8:22	8:30	
8:00	8:09	8:19	8:29	8:43		8:10	8:24	8:33	8:42	8:50	
8:20	8:29	8:39	8:49	9:03		8:30	8:44	8:53	9:02	9:10	
8:40	8:49	8:59	9:09	9:23		8:50	9:04	9:13	9:22	9:30	
9:00	9:10	9:21	9:32	9:47		9:10	9:25	9:38	9:48	9:58	
9:20	9:30	9:41	9:52	10:07		9:30	9:45	9:58	10:08	10:18	
9:40	9:50	10:01	10:12	10:27		9:50	10:05	10:18	10:28	10:38	
10:00	10:10	10:21	10:32	10:47		10:10	10:25	10:38	10:48	10:58	
10:20	10:30	10:41	10:52	11:07		10:30	10:45	10:58	11:08	11:18	
10:40	10:50	11:01	11:12	11:27		10:50	11:05	11:18	11:28	11:38	
11:00	11:10	11:21	11:32	11:47		11:10	11:25	11:38	11:48	11:58	
11:20	11:30	11:41	11:52	12:07		11:30	11:45	11:58	12:08	12:18	
11:40	11:50	12:01	12:12	12:27		11:50	12:05	12:18	12:28	12:38	
12:00	12:10	12:21	12:32	12:47		12:10	12:25	12:38	12:48	12:58	
12:20	12:30	12:41	12:52	1:07		12:30	12:45	12:58	1:08	1:18	
12:40	12:50	1:01	1:12	1:27		12:50	1:05	1:18	1:28	1:38	
1:00	1:10	1:21	1:32	1:47		1:10	1:25	1:38	1:48	1:58	
1:20	1:30	1:41	1:52	2:07		1:30	1:45	1:58	2:08	2:18	
1:40	1:50	2:01	2:12	2:27		1:50	2:05	2:18	2:28	2:38	
2:00	2:10	2:21	2:32	2:47		2:10	2:25	2:38	2:48	2:58	
2:20	2:30	2:41	2:52	3:07		2:30	2:45	2:58	3:08	3:18	
2:40	2:50	3:01	3:12	3:27		2:50	3:05	3:18	3:28	3:38	
3:00	3:10	3:21	3:32	3:47		3:10	3:25	3:38	3:48	3:58	
3:20	3:30	3:41	3:52	4:07		3:30	3:45	3:58	4:08	4:18	
3:40	3:50	4:01	4:12	4:27		3:50	4:05	4:18	4:28	4:38	
4:00	4:10	4:21	4:32	4:47		4:10	4:25	4:38	4:48	4:58	
4:20	4:30	4:41	4:52	5:07		4:30	4:45	4:58	5:08	5:18	
4:40	4:50	5:01	5:12	5:27		4:50	5:05	5:18	5:28	5:38	
5:00	5:10	5:21	5:32	5:47		5:10	5:25	5:38	5:48	5:58	
5:20	5:30	5:41	5:52	6:07		5:30	5:45	5:58	6:08	6:18	
5:40	5:50	6:01	6:12	6:27		5:50	6:05	6:18	6:28	6:38	
6:00	6:10	6:21	6:32	6:47		6:10	6:25	6:38	6:48	6:58	
6:20	6:30	6:41	6:52	7:07		6:30	6:45	6:58	7:08	7:18	G
6:40	6:50	7:01	7:12	7:27	G	6:50	7:05	7:18	7:28	7:38	
7:00	7:09	7:19	7:29	7:43		7:10	7:24	7:33	7:42	7:51	
7:30	7:39	7:49	7:59	8:13		7:46	8:00	8:09	8:18	8:27	
8:00	8:09	8:19	8:29	8:43		8:16	8:30	8:39	8:48	8:57	
8:30	8:39	8:49	8:59	9:13		8:46	9:00	9:09	9:18	9:27	
9:00	9:09	9:19	9:29	9:43		9:16	9:30	9:39	9:48	9:57	
9:30	9:39	9:49	9:59	10:13		9:46	10:00	10:09	10:18	10:27	
10:00	10:09	10:19	10:29	10:43		10:16	10:30	10:39	10:48	10:57	G
10:30	10:39	10:49	10:59	11:13		10:46	11:00	11:09	11:18	11:27	G
11:00	11:09	11:19	11:29	11:43	G	11:16	11:30	11:39	11:48	11:57	G

935

Tech Ridge Express



COMMUTER



Scan the QR code to see an online version of this route map.

DESTINATIONS

- Home Depot
- Tech Ridge Park & Ride
- University of Texas
- Dell Seton Medical Center
- Waterloo Park
- Texas State Capitol
- Downtown Austin
- Republic Square
- Central Library
- City Hall

NOTES

- **Southbound**—after departing Tech Ridge Park & Ride, all buses are instructed to “make best time” as traffic and safety will allow. The scheduled times for arrival to the UT campus and downtown areas are approximate. After departing Tech Ridge Park & Ride, service will be “drop-off” only (no additional passengers will be allowed to board).
- **Northbound**—all buses are instructed to adhere to all timepoints within the

downtown area. After departing MLK/Red River, all buses are instructed to “make best time” as traffic and safety will allow. The scheduled times for arrival to Tech Ridge Park & Ride are approximate. After arriving at Tech Ridge Park & Ride, some trips will continue to Route 135.

- For more information on CARTS service, please visit ridecarts.com.

935 WEEKDAYS/SOUTHBOUND

935 WEEKDAYS/NORTHBOUND

MORNING					AFTERNOON				
1 Tech Ridge Park & Ride (Bay B)	2 MLK at Robert Dedman	3 Riverside at S. Congress	4 Riverside at I-35	To Route/Garage	4 Riverside at I-35	3 Riverside at S. Congress	2 MLK at Red River	1 Tech Ridge Park & Ride (Bay B)	To Route/Garage
6:40	7:08	7:28	7:31	G	4:50	4:55	5:23	5:51	G
7:10	7:38	7:58	8:01	G	5:20	5:25	5:53	6:18	G

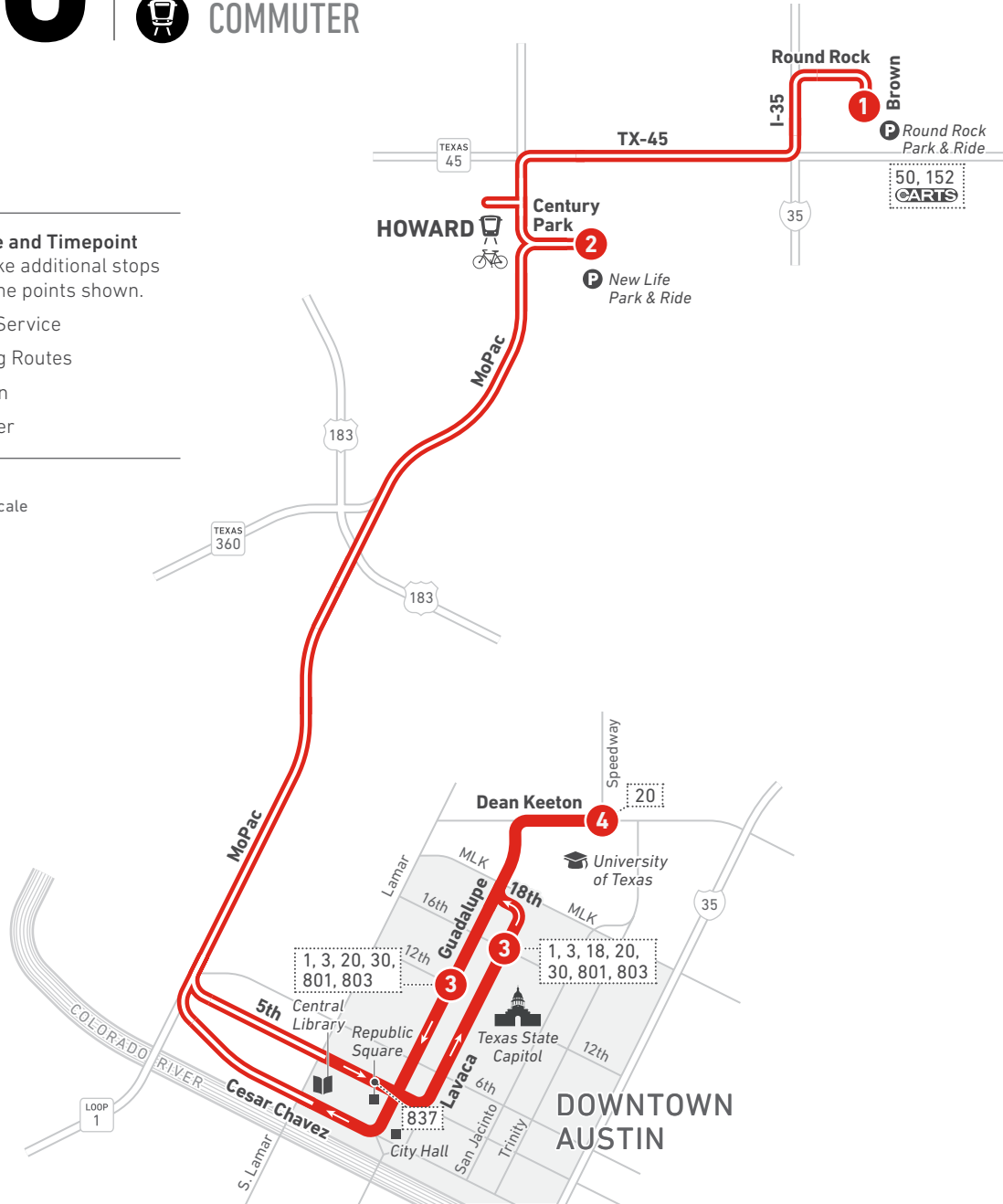
980

North MoPac Express



LEGEND

- Route Line and Timepoint**
Buses make additional stops between the points shown.
- Non-stop Service
- Connecting Routes
- Rail Station
- Bike Shelter
- Map not to scale



Scan the QR code to see an online version of this route map.

DESTINATIONS

- Round Rock Park & Ride
- New Life Park & Ride
- Central Library
- Republic Square
- City Hall
- Texas State Capitol
- Downtown Austin
- University of Texas

NOTES

- **Route 980 normally operates between Howard Station and downtown, but it includes service from Round Rock Transit Center once in the morning and to Round Rock once in the afternoon.**
- **Southbound**—after departing New Life Park and Ride, all buses are instructed to “make best time” as traffic and safety will allow. The scheduled times for arrival to the UT campus and downtown areas are approximate.
- **Northbound**— all buses are instructed to adhere to all timepoints within

the downtown area. After departing downtown, all buses are instructed to “make best time” as traffic and safety will allow. The scheduled times for arrival and departure from New Life Park and Ride and Round Rock Park and Ride are approximate.

- For more information on CARTS service please visit ridecarts.com.

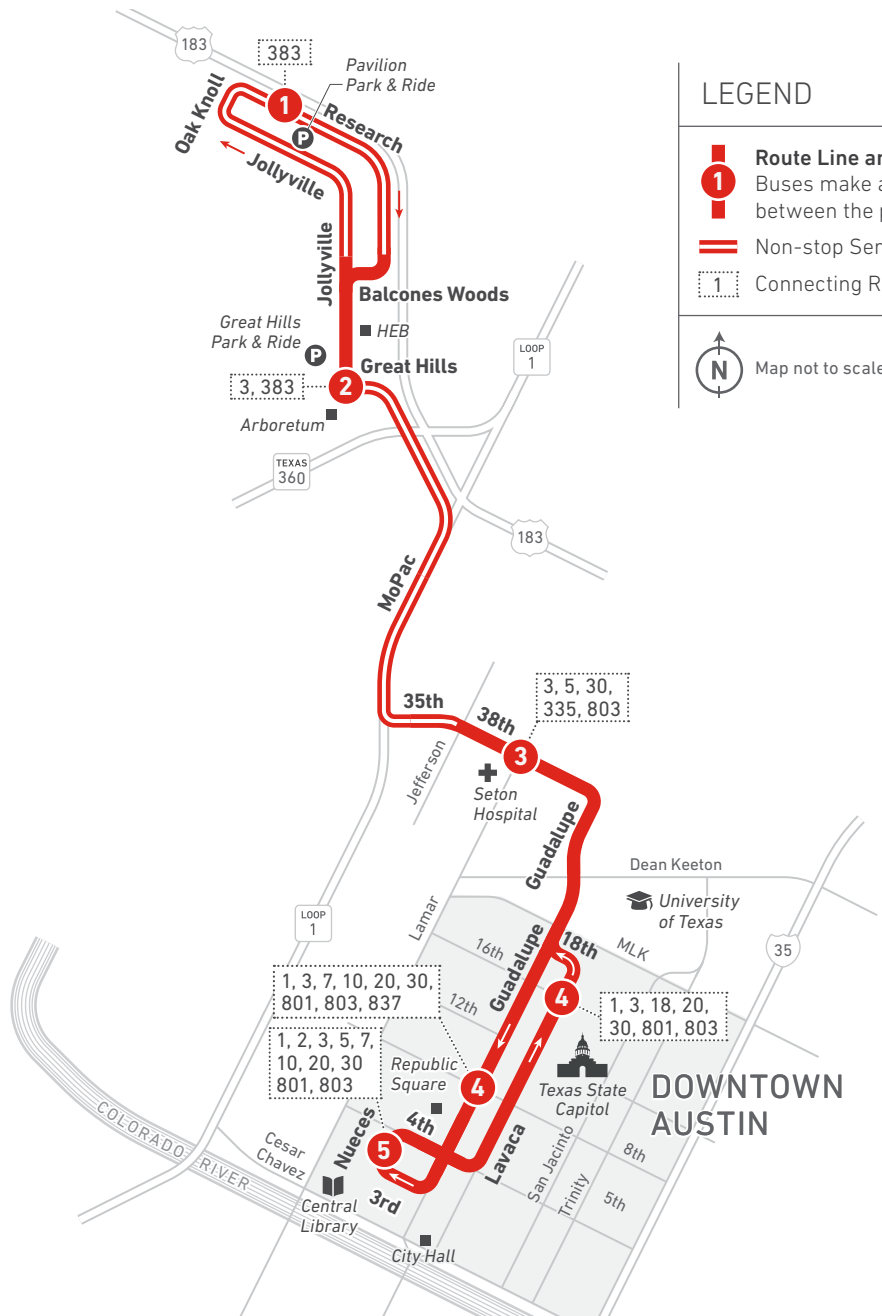
980 WEEKDAYS/SOUTHBOUND

980 WEEKDAYS/NORTHBOUND

1 Round Rock Transit Center	2 New Life Park & Ride	3 Lavaca at 17th	4 Dean Keeton at Speedway	To Route/Garage	4 Dean Keeton at Speedway	3 Capitol Station	2 New Life Park & Ride	1 Round Rock Transit Center	To Route/Garage
7:00	7:16	7:50	7:58	G	5:20	5:32	6:02	6:18	G
MORNING					AFTERNOON				

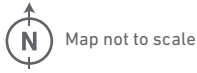
982

Pavilion Express



LEGEND

- Route Line and Timepoint**
Buses make additional stops between the points shown.
- Non-stop Service
- Connecting Routes



Scan the QR code to see an online version of this route map.

DESTINATIONS

- Pavilion Park & Ride
- HEB
- Great Hills Park & Ride
- Arboretum
- Seton Hospital
- University of Texas
- Texas State Capitol
- Downtown Austin
- Central Library
- Republic Square
- City Hall

NOTES

- Southbound—after departing the Great Hills at Jollyville, all buses are instructed to “make best time” as traffic and safety will allow. The scheduled times for arrival to points along 38th St., the UT campus and downtown areas are approximate.
- After departing 38th and Lamar, service will be “drop-off” only (no additional passengers will be allowed to board).
- Northbound—all buses are instructed to adhere to all timepoints within the downtown area. After departing 38th/Lamar, all buses are instructed to “make best time” as traffic and safety will allow. The scheduled times for arrival and departure from Arboretum (Jollyville/Braker) are approximate.

982 WEEKDAYS/SOUTHBOUND

982 WEEKDAYS/NORTHBOUND

1 Pavilion Park & Ride	2 Great Hills at Jollyville	3 38th at Medical	4 Guadalupe at 8th	5 Nueces at 3rd	To Route/Garage	5 Nueces at 3rd	4 Lavaca at 17th	3 38th at Medical	2 Great Hills at Jollyville	1 Pavilion Park & Ride	To Route/Garage
6:30	6:39	6:52	7:04	7:07		3:30	3:40	3:57	4:17	4:26	
7:00	7:11	7:26	7:42	7:45		4:15	4:25	4:42	5:02	5:11	
7:30	7:41	7:56	8:12	8:15	G	5:00	5:10	5:27	5:47	5:56	G
8:00	8:11	8:26	8:42	8:45	G	5:30	5:40	5:57	6:17	6:26	G
8:30	8:41	8:56	9:12	9:15	G	6:00	6:10	6:27	6:47	6:56	G

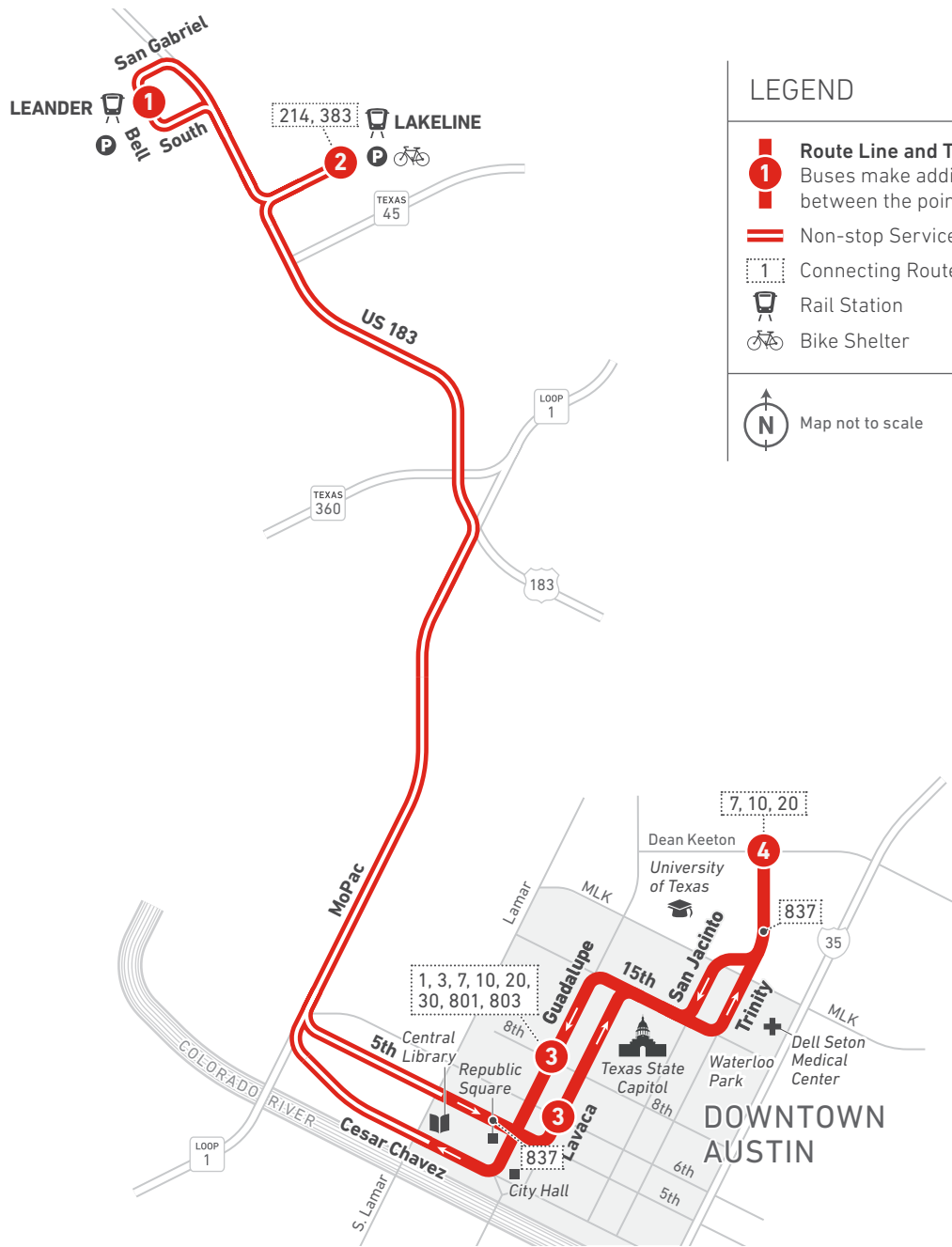
MORNING

AFTERNOON



985


Leander/Lakeline Direct

 **COMMUTER**



LEGEND

- 1** Route Line and Timepoint
Buses make additional stops between the points shown.
- Non-stop Service
- 1** Connecting Routes
-  Rail Station
-  Bike Shelter

 Map not to scale



Scan the QR code to see an online version of this route map.

DESTINATIONS

- Leander Station
- Lakeline Station
- Central Library
- Republic Square
- City Hall
- Downtown Austin
- Texas State Capitol
- Waterloo Park
- Dell Seton Medical Center
- University of Texas

NOTES

- Operators may use SH 45 instead of US 183 at their discretion.
- Southbound—after departing Lakeline Station Park & Ride, all buses are instructed to “make best time” as traffic and safety will allow. The scheduled times for points along the UT campus and downtown areas are approximate. After departing Lakeline Station Park & Ride, service will be “drop-off” only (no additional passengers will be allowed to board).
- Northbound—all buses are instructed to adhere to all timepoints within the downtown area. After departing downtown, all buses are instructed to “make best time” as traffic and safety will allow. The scheduled times for arrival to Leander and Lakeline Station are approximate.
- For more information on CARTS service please visit ridecarts.com.

985 WEEKDAYS/SOUTHBOUND

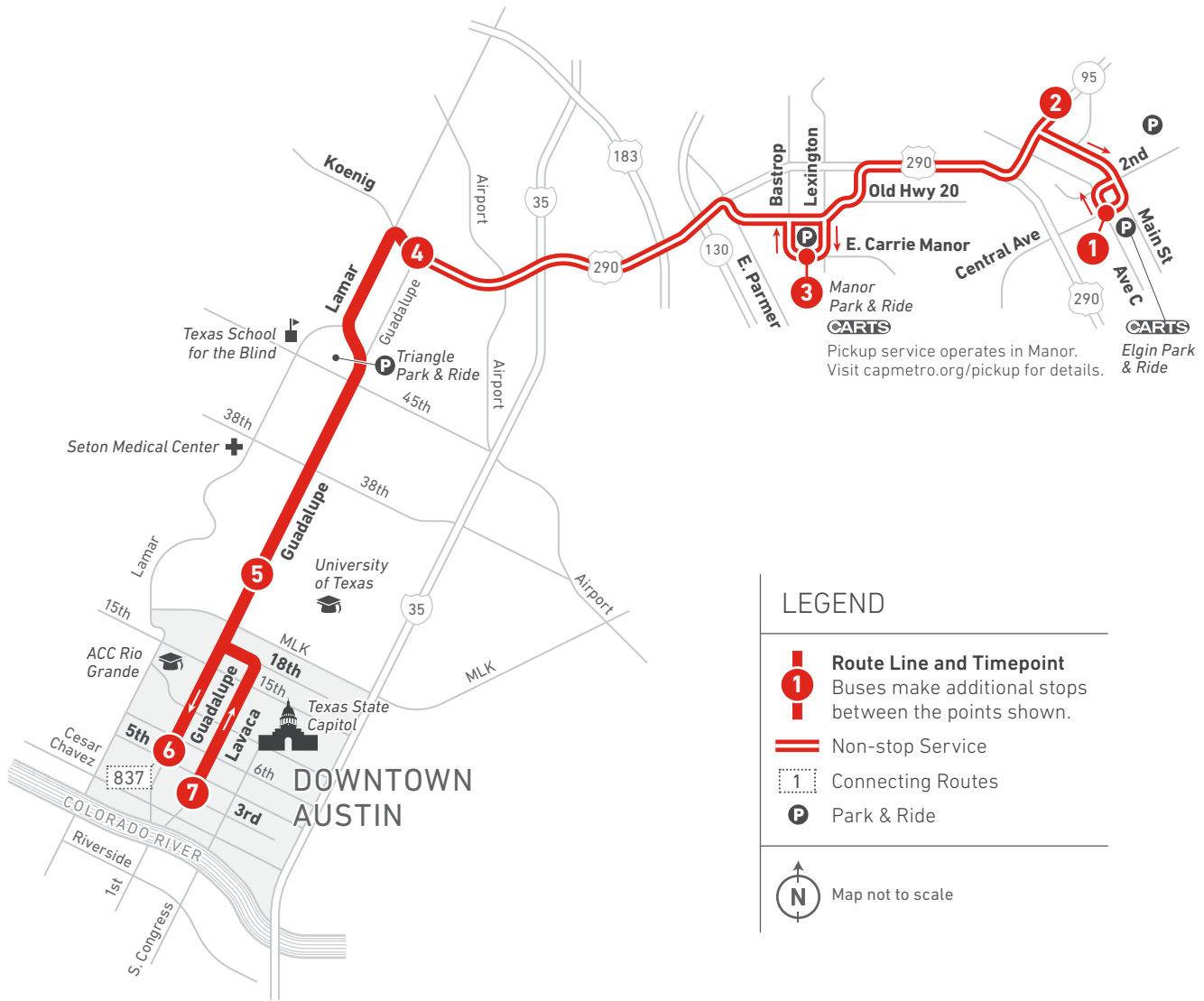
985 WEEKDAYS/NORTHBOUND

1 Leander Station (Bay D)	2 Lakeline Station (Bay G)	3 Lavaca at 6th	4 San Jacinto at Dean Keeton	To Route/Garage	4 San Jacinto at Dean Keeton	3 Guadalupe at 8th	2 Lakeline Station (Bay F)	1 Leander Station (Bay D)	To Route/Garage
5:50	6:09	6:42	6:56		2:30	2:44	3:23	3:42	
6:30	6:50	7:27	7:41	G	3:30	3:44	4:23	4:42	
7:00	7:20	7:57	8:10	G	4:00	4:14	4:53	5:12	
7:30	7:50	8:27	8:40	G	4:30	4:46	5:26	5:44	G
8:00	8:20	8:57	9:10	G	5:00	5:16	5:56	6:14	G
					5:30	5:43	6:21	6:39	G
					6:00	6:13	6:51	7:09	G

MORNING

AFTERNOON

990 | Manor/Elgin Express



LEGEND

1 Route Line and Timepoint
Buses make additional stops between the points shown.

Non-stop Service

1 Connecting Routes

P Park & Ride

N Map not to scale



Scan the QR code to see an online version of this route map.

DESTINATIONS

- Downtown Austin
- University of Texas
- Texas State Capitol
- ACC Rio Grande
- Seton Medical Center
- Texas School for the Blind
- Triangle Park & Ride
- Manor Park & Ride
- Elgin Park & Ride

NOTES

- **Westbound**—after departing Manor Park & Ride, all buses are instructed to “make best time” as traffic and safety will allow. The scheduled times for points along Koenig, Lamar and Guadalupe (the university and downtown) are approximate. After departing Manor Park & Ride, service will be “drop off” only (no additional passengers will be allowed to board).
- **Eastbound**—all buses are instructed to adhere to all timepoints within the downtown area. After departing

Guadalupe/23rd, all buses are instructed to “make best time” as traffic and safety will allow. The scheduled times for arrival to Manor and Elgin Park & Rides are approximate.

- Regular CapMetro fares apply between Austin and Manor. Continuing service to/from Elgin is provided by CARTS at an additional cost. Visit ridecarts.com for more information.

990 WEEKDAYS / WESTBOUND

990 WEEKDAYS / EASTBOUND

1 CARTS Elgin (Central Ave at Avenue C)	2 Elgin Park & Ride	3 Manor Park & Ride	4 Koenig at Guadalupe	5 UT West Mall Station (SB)	6 Guadalupe at 5th	To Route/Garage	7 Lavaca at 3rd	5 Guadalupe at UT West Mall Station (NB)	4 Koenig at Guadalupe	3 Manor Park & Ride	2 Elgin Park & Ride	1 CARTS Elgin (Central Ave at Avenue C)	To Route/Garage
5:28	5:35	5:57	6:15	6:31	6:39		5:28	5:35	5:57	6:15	6:31	6:39	
6:23	6:30	7:02	7:25	7:43	7:52	G	6:23	6:30	7:02	7:25	7:43	7:52	G
7:38	7:45	8:25	8:46	9:03	9:11	G	7:38	7:45	8:25	8:46	9:03	9:11	G

MORNING

AFTERNOON

CapMetro



See something suspicious? Report it to us!

Use any of our reporting tools for fastest response. Stay safe & anonymous.

SCAN TO REPORT



- Use your CapMetro App
- Visit [CapMetro.org/Safety](https://www.capmetro.org/safety)
- Use the See Say App
- Text-a-Tip at 512-488-4200

CONTACTOS +INFORMACIÓN BÁSICA

CapMetro conecta gente, empleos y comunidades ofreciendo opciones de transporte público de calidad.

Información de Contacto

Página Web de CapMetro	capmetro.org
Servicio al cliente <i>Rutas y horarios/Línea GO</i>	512-474-1200 M-F: 7 a.m. to 8 p.m. Sat/Sun: 8 a.m. to 5 p.m.
CapMetro Access	512-852-7272
CapMetro Vanpool <i>Servicio de Auto Compartido</i>	1-800-VAN 4 WORK
Administración de CapMetro <i>Oficina de administración</i>	512-389-7400
Tienda de Tránsito de CapMetro <i>1705 Guadalupe Street</i>	512-389-7454
Pickup by CapMetro	512-369-6200
Capital Area Rural Transportation System (CARTS) <i>Tránsito para comunidades rurales</i>	512-478-7433

Objetos perdidos y encontrados Los objetos perdidos en vehículos y devueltos a CapMetro pueden recogerse en la Tienda de Tránsito en 209 W. 9th Street, de lunes a viernes, de 7:30 a.m. a 5:30 p.m., 512-389-7454.



facebook.com/capmetroatx



[@CapMetroATX](https://twitter.com/CapMetroATX)



youtube.com/iridecapmetro



instagram.com/capmetroatx



Lee nuestro blog: waypointblog.com

Recibe avisos para pasajeros y obtén información sobre desvíos directamente en tu correo electrónico.

Suscríbete en capmetro.org/alerts

Información Básica

Brindando transporte público desde 1985

Servicios:

- Bus
- Rapid
- Express
- Rail
- Shuttles de UT
- Night Owls
- Pickup
- Vanpool
- Access
- Bikeshare

Viajes de lunes a viernes:
90.591

Viajes anuales:
25.7 millón

Rutas de autobuses: 72

Paradas de autobús:
2.500

**Park & Rides/
Centros de tránsito:** 26

Área de servicio:
549 millas cuadradas

Población servida: 1.359.922

President y CEO:

Dottie Watkins

Presidente/Director General:

CapMetro es dirigido por una Junta Directiva de ocho miembros nombrados por varias agencias de gobierno dentro del área de servicio. Se realizan reuniones públicas todos los meses en las oficinas de CapMetro ubicadas en 2910 E 5th Street en Austin. Para más información o detalles sobre los miembros de la Junta Directiva, visite capmetro.org/board

1

PLANIFIQUE SU VIAJE

¡CapMetro va a donde usted vaya!
Elija entre dos categorías de servicios:
Local y Commuter. Cada servicio le ofrece
distintas amenidades y opciones de rutas.



Seleccione su Servicio

Tipo de Tarifa	#Ruta	Servicio
 LOCAL	1-99	Servicio local al centro de Austin y a UT
	100-199	Flyer y servicio de paradas limitadas
	200-299	Servicio entre vecindarios y centros de tránsito
	300-399	Servicio por toda la ciudad sin pasar por el centro de Austin
	400-499	Rutas circulares, rutas de conector con el tren y especiales
	600-699	Transport para la Universidad de Texas
	800-899	Servicio Rapid de paradas limitadas sobre North Lamar/South Congress, Burnet/South Lamar via UT y downtown. Loyola/Manor a UT y al centro; y Mueller hasta Onion Creek vía Pleasant Valley.
	Pickup	Servicio a pedido en áreas seleccionadas, visite capmetro.org/pickup
 COMMUTER	900-999	Servicio de autobuses Express con paradas limitadas de/hacia UT, el centro y Park & Rides
	Rail	Servicio de tren en el centro, norte, noroeste y este de Austin y Leander

3 Maneras Fáciles de Planificar su Viaje



App de Transit

¡Planifique su viaje, obtenga llegadas en tiempo real y mucho más! Descargue la App de Transit hoy mismo, para teléfonos iPhone y Android.



En línea

Visite capmetro.org para usar el Planificador de Viajes en la página de inicio, o la pestaña "Planifique su viaje." Simplemente escriba su ubicación de inicio y destino.



GO Line

Llama la Línea GO al 512-474-1200 para información sobre horarios, planificación y ayuda general. ¡Perfecto para cuando tiene que ir de un lado al otro!

2

COMPRA

CapMetro ofrece distintas opciones para adaptarse a las necesidades de todos los viajeros, desde un viaje sencillo hasta límites de tarifa mensual. Compre su pasaje basado en las dos categorías de servicio de CapMetro: Local y Commuter.



Tarifas

Los precios son para pases en papel. Las tarjetas de tarifas y los pagos digitales tienen un límite de tarifa automático a estos precios, por lo que no tiene que pagar el costo total por adelantado.

LOCAL	Viaje sencillo	\$1.25
	Viaje sencillo, con descuento	\$0.60
	Por día	\$2.50
	Por día, con descuento	\$1.25
	Por mes calendario	\$41.25
	Por mes calendario, con descuento	\$20.60
COMMUTER	Viaje sencillo	\$3.50
	Viaje sencillo, con descuento	\$1.75
	Por día	\$7.00
	Por día, con descuento	\$3.50
	Por mes calendario	\$96.25
	Por mes calendario, con descuento	\$48.10
ACCESS	Viaje sencillo	\$1.75
	Libreta de 10 viajes	\$17.50
	Por mes calendario	\$46.50

Programa de Tarifas con Descuento

Ofrecemos programas de tarifas reducidas para los pasajeros que cumplan los requisitos: Tarifa reducida (personas mayores, militares en servicio activo y en la reserva que no lleven uniforme y pasajeros discapacitados o con cobertura de Medicare) y Equifare (pasajeros de bajos ingresos que cumplan los requisitos). Para obtener más información sobre la elegibilidad y cómo solicitar el beneficio, visite capmetro.org/rfid o capmetro.org/equifare

Clientes con Credencial de Access

Los clientes de Access pueden usar otros servicios de autobús y tren a tarifas reducidas y pueden configurar el pago automático a través de la aplicación RiderApp de Access o RiderWeb. Visita capmetro.org/access-fares para más detalles. Para recibir tarifas con descuento en el autobús o tren, pase la credencial de identificación de Access por la zona señalada de la caja de pasajes, al abordar. Los pases mensuales de Access son válidos para usarse en todos los servicios de autobuses y trenes de CapMetro sin costo adicional.

Cuando se utiliza el servicio paratransit de transporte compartido de Access (**consulte la página 250**), se cobrará una tarifa por separado a los clientes calificados.

Sin Cargo

Los niños de 18 años o menos y el personal de emergencia y militar en uniforme, viajan gratis en todos los servicios de CapMetro:

- Los estudiantes desde el jardín de infancia hasta grado doce deben llevar credenciales válidas.*
- Empleados del condado de Travis y de la ciudad de Austin con identificación válida.
- UT ID y ACC Green Pase
- Los menores de 10 años deben ir acompañados de alguien de 12 años o más.

*Los estudiantes pueden obtener una identificación en la Tienda de Tránsito si es necesario.



PARA OBTENER
MÁS INFORMACIÓN,
INGRESE A
[CAPMETRO.ORG/
FARES](https://capmetro.org/fares)



Maneras para pagar

CapMetro ofrece una opción de compra de tarifa para cada estilo de vida. ¡Compre pases en persona o durante el viaje!

Dónde Comprar su Tarifa*

- Aplicación de Umo
- En línea en capmetro.org
- Tienda de Tránsito (Transit Store)
- A bordo de autobuses
- Estaciones de Rail
- Establecimientos comerciales

*No todos los pases están disponibles en todos los sitios. Para obtener un listado completo, visite capmetro.org/fares

Cuide su Pase y Tarjeta

La banda magnética o el chip de su pases de papel y Tarjeta de Tarifa Recargable de CapMetro contiene información importante. Si se daña, la caja de tarifas no podrá leerla y usted tendrá que pagar su pasaje en cambio exacto y obtener un pase o tarjeta de reemplazo en la Tienda de Tránsito de

CapMetro en el centro de Austin.

Tarjeta de AMP

Puedes pagar tu pasaje con una Tarjeta de Tarifa Recargable. Nunca pagarás más de lo que cuesta un pase diario en un día de servicio o un pase mensual en un mes calendario. Consigue tu tarjeta en la Tienda de Tránsito de CapMetro (Transit Store). Más info en capmetro.org/fares

Carga de Dinero en Efectivo en Dispositivos Móviles

Puede comprar su pasaje en efectivo en tiendas adheridas, como farmacias, tiendas de todo por un dólar y gasolineras de la región. El dinero se cargará en la billetera digital de la cuenta que tiene en la aplicación, hay un mínimo de \$1.



CAPMETRO ALERTS *Ride with Confidence*

Get timely information on your transit schedules, events and service changes.

SUBSCRIBE NOW

ALERTAS DE CAPMETRO *Viaja con Confianza*

Obtén información oportuna sobre tus horarios de transporte, eventos y cambios en el servicio. **SUSCRÍBETE AHORA**



CapMetro

3

VIAJE

Haga su viaje más fácil y cómodo al entender los servicios de CapMetro. Aprenda a abordar vehículos, a llevar su bicicleta, a encontrar servicios accesibles y más.



En su Parada

Comience su Viaje

Llegue al menos cinco minutos de anticipación. Busque el número de ruta en la parada de autobús o revise la señalización digital en las plataformas del tren y varias paradas del autobús para saber cuál es la dirección del viaje.

Señalización en la Parada de Autobús

Todas las paradas de autobús cuentan con señalización que muestra lo siguiente:

- 1 IDENTIFICACIÓN DE LA PARADA**
Busque la identificación de la parada en la parte superior de la intersección de la parada de autobús, o en la parte inferior con Braille.
- 2 MÁS OPCIONES DEL AUTOBÚS SIGUIENTE**
 - Use la característica de próximas salidas en la App de Transit
 - Use el planificador de viajes en línea con la ID de parada
 - Llame el Línea GO a 512-474-1200
 - O envíe su ID de parada a 512-474-1211
- 3 CÓDIGO QR**
Escanee la clave del Código QR con su número de teléfono inteligente para información de viajes en tiempo real.
- 4 BRAILLE**
Todas las paradas de autobús incluyen Braille para ayudar a quienes tienen incapacidades visuales. También sirven para consultar de un vistazo las rutas en esa parada de autobús.

capmetro.org
CapMetro

GUADALUPE/4TH

STOP ID 2613



FIND MY BUS

¿DÓNDE ESTÁ MI AUTOBÚS?



Get next departures, mobile passes and more on the app.

Obtenga información de próximas salidas, pases móviles y más en la aplicación.

MORE NEXT DEPARTURE OPTIONS


MÁS OPCIONES PARA VER PRÓXIMAS SALIDAS




capmetro.org/StopID (Enter '2613')



Text '2613' to (512) 474-1211



GO Line (512) 474-1200



NO TOBACCO USE WITHIN 15 FEET

USO DE TABACO PROHIBIDO DENTRO DE 15 PIES

STOP ID 2613

2	5	7
10	20	30
483	486	

En los Vehículos

Pague la Tarifa

- **En el autobús:** Tenga el dinero listo antes de subir e informe al conductor cuál es la tarifa que desea pagar. Luego, deposite el cambio exacto. Si no va a pagar con dinero en efectivo, puede escanear el código QR de la aplicación de Umo, deslizar su identificación o pase por la caja de tarifas, pulsar su tarjeta en el escáner.
- **En el tren:** Muéstrelo al inspector de tarifas cuando lo solicite.

Las máquinas expendedoras de boletos de las estaciones de Rail solo aceptan cambio justo si va a pagar en efectivo. Todos los pases de las máquinas expendedoras de boletos se validan automáticamente.

- **Tarifas con descuento:** Deslice su credencial en la zona indicada de la caja de tarifas, y presente su credencial cuando se le solicite.

Al Usar de App Móvil


- **Cómo usar un escáner en Bus o Rapid:** Para validar una tarifa, simplemente acceda a la pantalla de validación de código QR y sostenga su teléfono debajo del escáner.
- **Para todos los otros viajes:** Muestre al conductor de Rail o al operador del Pickup el código QR en tu teléfono.

Tome Asiento

- Ocupe el asiento que más le guste, pero recuerde que los asientos ubicados en el frente del vehículo se reservan para los pasajeros de la tercera edad y las personas con discapacidades. Si todos los asientos están ocupados, busque un lugar seguro para permanecer de pie.
- **En el autobús:** Cuando se encuentre a una cuadra de su destino, indique al conductor que se detenga; y jale el cordón o presionar el botón de STOP. Salga por la puerta trasera para permitir a los nuevos pasajeros subir por la delantera y limitar así el tiempo del autobús en cada parada.
- **En el tren:** No es necesario pedir la parada, porque el tren para en cada estación.
- Los autobuses y trenes pueden recoger o dejar pasajeros solo en las paradas, estaciones o áreas designadas oficiales de CapMetro. La única excepción a esta regla es cuando un a bordo pasajero solicita una parada de cortesía entre paradas regulares después de las 9 p.m.

Fin de la Ruta

Con su boleto adquiere una forma segura y conveniente de transporte a su destino. El servicio finaliza cuando un vehículo sale de servicio, en cuyo caso, es posible que se les pida a los pasajeros que salgan de la formación.



Reglas de Viaje



CapMetro se dedica a hacer que su viaje sea lo más placentero posible. Por favor, observe estas Reglas de Viaje para proteger la seguridad de todos los pasajeros a bordo, así como en las paradas de autobús y tren. El incumplimiento puede provocar que lo retiren de los vehículos o de las propiedades de CapMetro, o incluso una acusación penal. Las personas que violen las reglas repetidamente pueden ser suspendidas del servicio.

Seguridad y Consideración

- Tenga listo su pase o su dinero en efectivo cuando aborde y mantenga su pasaje al alcance de la mano por si un inspector de pasajes se lo solicita. A los clientes que no cuenten con un pasaje válido se les pedirá que se bajen.
- Los asientos de prioridad en la parte delantera de los vehículos están reservados para los clientes con discapacidades y los ciudadanos de la tercera edad. Los clientes en sillas de ruedas tienen prioridad. Los conductores pueden pedirle que se traslade a otro asiento. Tenga en cuenta esto, incluso si implica tener que viajar parado.
- No interfiera en el funcionamiento de un vehículo, lo que incluye hablar con el conductor mientras el vehículo se encuentra en movimiento.
- Manténgase detrás de la línea blanca o amarilla mientras los vehículos están en movimiento.
- Deposite sus pertenencias en el regazo, en los pies o en los lugares de almacenamiento, en la parte superior. Los artículos no pueden bloquear los pasillos, obstruir los asientos ni dejarse abandonados.



- No está permitida la mala conducta, lo que incluye conversaciones en voz alta, blasfemias, insultos, amenazas, payasadas, peleas, uso desconsiderado del teléfono celular o uso de instrumentos musicales.
- Se requieren auriculares para utilizar todos los dispositivos visuales y de audio.
- No debe poner los pies en los asientos.
- Debe mantener la cabeza, las manos y todos los objetos en el interior del vehículo mientras se encuentra en movimiento.
- No está permitido pedir limosna ni ofrecer servicios sexuales.
- Se requiere el uso de camisa, pantalón/ pantalón corto/pollera y zapatos.
- No está permitido escupir, orinar, defecar ni exponer las partes del cuerpo.
- No está permitido abordar con llagas y heridas abiertas relacionadas con la salud, fluidos corporales visibles en la ropa ni infestación visible de chinches, pulgas o piojos.
- No realice tareas de higiene básica, como cortarse las uñas o limpiarse los dientes con hilo dental, a bordo de nuestros vehículos.
- Sea considerado con los clientes que tienen sensibilidad química y limite el uso de colonias y perfumes.
- Los niños menores de 10 años deben estar acompañados por un pasajero mayor de 12 años.



Bicicletas, Cochecitos, Monopatines y Mascotas

- La mayoría de los autobuses cuentan con portabicicletas exteriores ubicados en la parte delantera del vehículo. Las excepciones incluyen algunos vehículos de Express, los cuales cuentan con compartimientos de almacenamiento en la parte lateral del vehículo, y los autobuses eléctricos, que cuentan con compartimientos en la parte trasera del autobús. Se permite llevar bicicletas a bordo de los autobuses, solo si estas son plegables. Sin embargo, las bicicletas tradicionales están permitidas en Rail, pero deben almacenarse en el portabicicletas a bordo o el propietario debe mantenerlas en posición vertical.
- Pliegue sus monopatines recreativos antes de abordar el autobús o el tren.
- Los niños pueden viajar en los cochecitos en los asientos de prioridad si un padre o tutor mantiene el control del cochecito. Si los asientos de prioridad no están disponibles, los niños deben ser retirados del cochecito y el cochecito debe estar colapsado. Los pasajeros en sillas de ruedas o dispositivos de movilidad tienen prioridad para ese asiento.
- Los patines, las patinetas y demás vehículos recreativos de ruedas pequeñas no pueden utilizarse mientras se encuentra a bordo de los vehículos.
- Los animales de servicio que asisten a un pasajero con discapacidad y los que están en entrenamiento están permitidos a bordo de nuestros vehículos, pero no pueden ocupar un asiento ni bloquear el pasillo.
- Los animales domésticos, de apoyo emocional y de terapia no están permitidos en los vehículos de CapMetro.

Alimentos, Bebidas y Otros Consumos

- Las bebidas están permitidas en recipientes a prueba de derrames, botellas con tapa a rosca y vasos con tapa. De otro modo, no consuma alimentos ni bebidas a bordo de los vehículos de CapMetro.
- No está permitido utilizar productos para fumar tabaco, incluidos los cigarrillos electrónicos o los vaporizadores, ni mascar tabaco. Tampoco está permitido expulsar el residuo de cualquier producto de tabaco, incluido el tabaco para mascar.
- No está permitido el consumo de bebidas alcohólicas a bordo ni en las paradas. El alcohol debe estar en su envase original sellado si desea transportarlo.
- No utilice las instalaciones o las propiedades de CapMetro para fines que no estén relacionados con el transporte.
- No se permite la posesión, el uso, la distribución ni la venta ilegales de ninguna sustancia controlada.
- No se permiten las armas ilegales, los explosivos, las baterías húmedas, los materiales inflamables/combustibles (gasolina, queroseno o propano) ni demás artículos peligrosos.
- CapMetro no se hace responsable de los artículos perdidos, robados o dañados. Recuerde llevar con usted los objetos personales.
- No está permitido que el personal de CapMetro, incluidos los conductores de los vehículos, acepten propinas o regalos. Puede demostrar su aprecio con un agradecimiento o puede enviar un cumplido a través de la Línea GO (512-474-1200).

Propiedades e Instalaciones

- No se permite la invasión ni el merodeo en las paradas ni en las propiedades, los trenes o los vehículos de CapMetro.
- No está permitido el vandalismo, lo que incluye escribir, quitar, marcar o pintarrajear las propiedades, los vehículos o los servicios de las paradas de CapMetro.

Consulte la lista completa de reglas y recordatorios en capmetro.org/rules
Para más información, llame a GO Line al 512-474-1200.



Viajar con su Bicicleta

Es fácil llevar su bicicleta en Bus, Rapid y Rail. Es más, ¡le invitamos a hacerlo!

Sumar un viaje en bicicleta a su viaje en transporte público pone más destinos a su alcance y le ofrece una opción adicional para hacer conexiones desde la parada o la estación hacia su destino final.



Rejillas para Bicicletas

Se ofrecen rejillas para bicicletas fáciles de usar, al frente de los autobuses. La disponibilidad es conforme el orden en que llegan los pasajeros. Los autobuses exprés tienen compartimentos para guardar hasta 2 bicicletas. Se permite llevar al interior, bicicletas plegables, siempre que no bloqueen el pasillo. Las bicicletas están permitidas en Rail. Cuando los trenes están llenos, el número de bicicletas por tren está limitado a ocho: cuatro por compartimiento.

¿No sabe cómo subir o bajarla la bicicleta del autobús o tren? Consulte las instrucciones detalladas y un video instructivo en línea ingresando en capmetro.org/bring-your-bike



Bikeshare

CapMetro se enorgullece de ofrecer alquiler de bicicletas a través de nuestro sistema mejorado de Bikeshare. Las estaciones están ubicadas convenientemente en toda la ciudad y permiten la conexión con varias estaciones de autobuses y trenes. Ingrese a capmetro.org/bikeshare para obtener más información o para ver dónde se encuentran las estaciones.



Paraderos de Bikeshare

¡CapMetro ofrece ahora siete paraderos seguros para estacionar bicicletas en distintos puntos de la ciudad con no tarifa anual! Obtenga acceso con tarjeta de llave siete días a la semana, con vigilancia las 24 horas y puesto de reparación con herramientas. Aprende más a capmetro.org/bring-your-bike

UBICACIONES:

En Rail:

- Kramer Station
- Lakeline Station
- MLK Station
- Plaza Saltillo Station
- Highland Station

En Rapid:

- Tech Ridge Park & Ride
- South Congress Transit Center



Viaje accesible

En CapMetro, nos esforzamos por hacer que el viaje sea fácil para todos. Bien sea que necesite servicios especiales para usted, para un miembro de la familia o para amistades, encontrará opciones accesibles de viaje en CapMetro.

Abordaje Accesible

- Todos los autobuses de CapMetro cuentan con ascensor o rampa de piso bajo. Todos los autobuses pueden descender para facilidad de abordaje, a solicitud del usuario.
- Las entradas vehiculares de Rail se encuentran al nivel de las plataformas de la estación. Recuerde que, antes de abordar, debe mantenerse detrás de las franjas que marcan la orilla.
- Consulte la información detallada sobre el ascensor y los procedimientos de rampa para sillas de ruedas, en [capmetro.org/accessibility](https://www.capmetro.org/accessibility)

Asientos Prioritarios

- Los asientos ubicados en el frente del vehículo se reservan para las personas de la tercera edad, las que utilizan sillas de ruedas u otros pasajeros con discapacidades. Por razones de seguridad, el operador del autobús fijará los dispositivos de movilidad en el interior. Si su dispositivo de movilidad no cuenta con cinturón para hombro/regazo, el operador le ofrecerá uno.
- Puede viajar con un ayudante de cuidado personal. Asegúrese de incluir su información en sus documentos durante el proceso de elegibilidad.

Animales de Servicio

- Los animales de servicio son especialmente entrenados para ayudar a los individuos con discapacidades. Los animales de servicio son distintos de las mascotas o de los perros de seguridad. Por favor, no pida acariciarlos ni interfiera con ellos mientras trabajan.
- CapMetro da la bienvenida a los animales de servicio a bordo. Sin embargo, los animales de servicio deben permanecer debajo del asiento ni obstruir el pasillo.
- Los pasajeros en sillas de ruedas pueden viajar con su animal de servicio sentado a su lado, sin que este obstruya el pasillo. Los animales de servicio pequeños no pueden permanecer debajo del asiento, deben sentarse en el regazo de sus amos. Para más información, visite capmetro.org/accessibility



- Se realizan anuncios visuales y verbales en todas las estaciones de Rail. Las máquinas expendedoras de boletos también incluyen instrucciones en audio y en Braille.
- Si hay barreras al acceso, como obras de construcción en su parada de autobús, usted puede solicitar la cortesía de detenerse en un sitio cercano. Es decisión del conductor si la parada de cortesía se encuentra en un sitio seguro para descender del autobús. Excepciones: todos los servicios Limitados, Flyer y Express.

Viaje con un Profesional

- Aprenda a viajar en el autobús con un instructor profesional. CapMetro ofrece capacitación gratuita en autobuses de ruta fija a ciudadanos de la tercera edad y personas con discapacidades. Para información y para programar una cita para capacitación, llame al 512-369-6083.

Conserve el Control Sobre su Viaje

- Para ayudarle a obtener información y orientación durante el viaje, todos los autobuses anuncian las intersecciones principales, las paradas más importantes, y los lugares y rutas de trasbordo, además se detienen a solicitud del pasajero.
- Los anuncios automáticos están en inglés y en español.
- Las estaciones de Rapid cuentan con un botón de anuncio en todas las localidades para anunciar oralmente la información en señalización digital.

Programa de Correa de Fijación Gratuita

Solicite una cita con nuestros capacitadores certificados para viajes y ellos determinarán cuáles son los puntos más seguros para colocar su silla de ruedas o scooter de movilidad. Se agregarán gratuitamente ataduras y marcas de cinta a su dispositivo, y los operadores de autobús los usarán para asegurar su dispositivo cuando viaje en el autobús. Llame para pedir una cita o para más información — 512-369-6083.

Obtenga Información con más Facilidad

Si lo solicita, CapMetro puede proporcionarle:

- Libretas de horarios en letra grande
- Servicio 711 Texas Relay
- Horarios accesibles en línea
- Adaptaciones razonables

4

NUESTROS SERVICIOS

CapMetro ofrece una amplia gama de servicios a sus usuarios, ya sea que esté en camino al trabajo, a la escuela o a una consulta médica, o si tan solo quiere evitar que un vehículo más se sume al tránsito de Austin.





LOCAL

Bus

Los autobuses de CapMetro ofrecen un medio barato y confiable para transportarse en Centro de Texas. Use servicios suburbanos para ir al trabajo, reunirse con amigos o simplemente para explorar la ciudad, con rutas que dan servicio a vecindarios locales, universidades, al centro y a otros destinos populares. Bus incluye las Rutas 1–99, 200–499 y los Shuttles de UT.

Programa de Parada Cortesía

Nuestros pasajeros tienen la oportunidad de seleccionar lugares seguros y bien iluminados para bajarse del autobús entre paradas regulares después de las 9 p.m. en todas las rutas rápidas y rutas de autobús. Informa al conductor del autobús que deseas una Parada Cortesía y dónde te gustaría que te dejen. Presiona el botón de solicitud de parada cuando el autobús esté en la parada justo antes de donde te gustaría bajarte.



Servicio en Round Rock

CapMetro y la ciudad de Round Rock se han unido para ofrecer servicio de autobús a la ciudad. Para más información, visite capmetro.org/roundrock

Para horarios, mire las páginas 77–78 & 89–90.

Shuttles de UT

Trasládese a la Universidad de Texas y vuelva a su casa de forma práctica. Los estudiantes, docentes y miembros del personal que presenten la credencial de la Universidad de Texas (UT ID) pueden viajar sin cargo en todos los servicios de CapMetro. Las rutas del autobús de enlace de la UT cuentan con distintos horarios según el calendario escolar. Use el Planificador de viajes para asegurarse de tener la información actualizada.

Para horarios, mire las páginas 199–202.



LOCAL

Rapid

Rapid ofrece un viaje cómodo, productivo y flexible en cuatro rutas que sirven lo mejor de Austin. Las funciones de prioridad en los semáforos permiten que los vehículos Rapid se adelanten al tráfico y cumplan con su horario. Dentro del centro de la ciudad, los carriles de prioridad para el transporte público lo llevan a su destino más rápido. **Para horarios, mire las páginas 203-212.**

- **Rapid 800** conecta Berkman/Mueller con Onion Creek y Easton Park vía Pleasant Valley y East Austin.
- **Rapid 801** conecta a Tech Ridge con Southpark Meadows vía UT y el centro.
- **Rapid 803** conecta The Domain con Q2 y Westgate vía UT y el centro.
- **Rapid 837** conecta Colony Park y Decker en el noreste de Austin con Mueller, UT, el centro y termina en Republic Square.


Wi-Fi

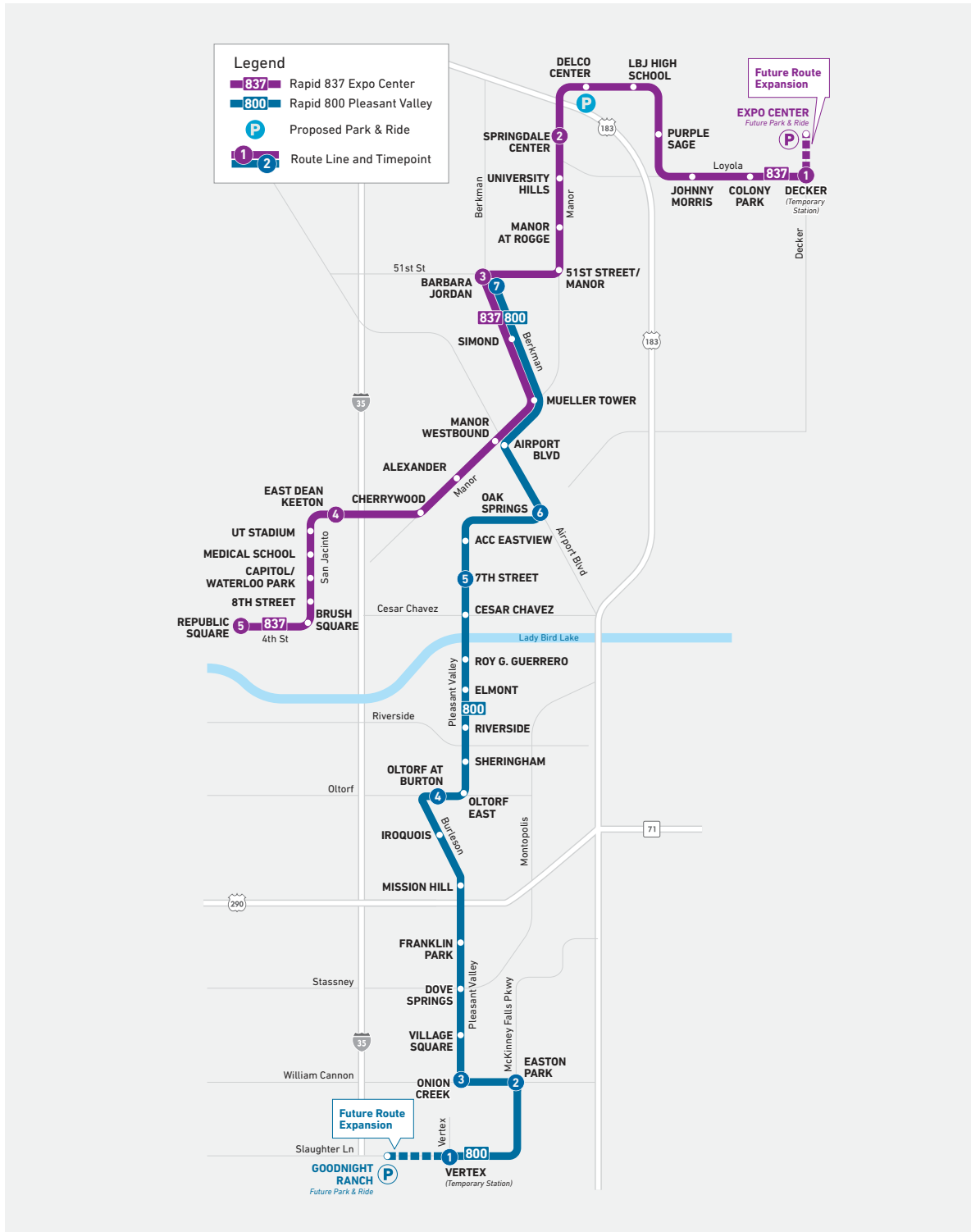
Rapid Ofrece

- Wi-Fi a bordo gratuito.
- Ascenso por cualquier puerta.
- Salida en tiempo real.
- La señalización digital en cada estación de Rapid muestra el tiempo exacto de espera para la salida del siguiente vehículo. También puede obtener esta información en capmetro.org, app móvil de Transit o en GO Line, al 512-474-1200.

Rapid 801 y 803




Rapid 800 y 837





LOCAL



Flyer & Rutas Limitadas

Las Rutas 100–171 ofrecen servicio rápido y conveniente desde y hasta algunos vecindarios y destinos populares en el centro. Estas rutas ofrecen paradas limitadas para transportación más rápida. **Para horarios, mire las páginas 80-93.**



COMMUTER



Express

Express ofrece servicio entre los estacionamientos de Park & Ride y el campus de la UT, el complejo del Capitolio del Estado y la zona de oficinas en el centro, con las rutas 935–990. Viaje en Express y póngase al día con su correo electrónico o navegue por la red, gracias a su Wi-Fi gratuito en la mayoría de las rutas. **Para horarios, mire las páginas 213-222.**



COMMUTER

Rail

Es el medio cómodo y confiable de llegar a su destino. Descanse y disfrute su viaje.

¿Para qué pelear con el tráfico desde y hasta su trabajo, cuando puede usar ese tiempo para alguna actividad de su preferencia? Viaje en el tren de Rail y disfrute el paisaje, lea, contacte a un amigo o navegue por la red con Wi-Fi gratuita.

La ruta de 32 millas del Rail está diseñada para llevarle desde y hasta su destino en el centro o el norte de Austin y Leander. Bien sea que se traslade a su trabajo en el centro o que quiera llegar a algún punto entre las nueve estaciones de la línea, Rail es la manera cómoda y confiable de llegar a su destino. **Para horarios, mire la página 197-198.**



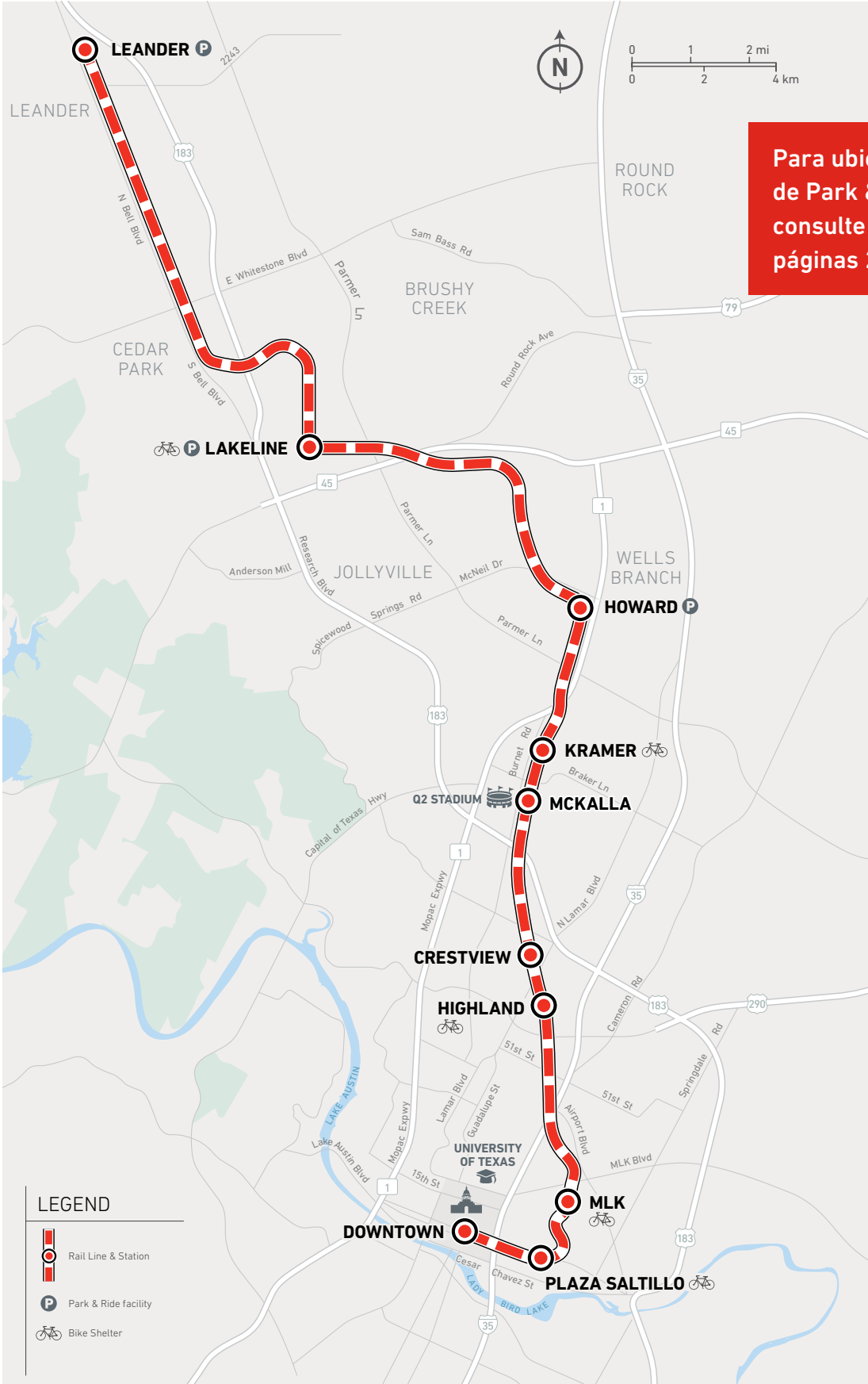
Tome un Autobús Conector de Tren

La mayoría de las estaciones de Rail cuentan con rutas de autobús que pueden llevarlo a su destino final, por lo que puede tomarse el tren y luego tomar el autobús fácilmente para realizar un viaje corto hacia las compañías, los destinos comerciales y las escuelas principales.

Los autobuses conectores estarán esperando a los pasajeros a su llegada en Rail, en las estaciones MLK (Ruta 465: MLK/ University of Texas) y Kramer (Ruta 466: Kramer/Domain).

¡Viaje en Rail a los partidos de Austin FC!

CapMetro cuenta con servicio adicional para los partidos de Austin FC. Visite capmetro.org/austinfc para obtener más información.



Para ubicaciones de Park & Ride, consulte las páginas 256-257.

CapMetro Access

Servicio de puerta a puerta en viaje compartido para personas con discapacidades estipuladas en la Ley para Americanos con Discapacidades (ADA), que no siempre usan los autobuses de rutas fijas, debido a barreras. Visite capmetro.org/access para más información.

Llama a nuestro sistema telefónico automatizado al 512-852-7272 o usa la aplicación RiderApp de Access o el sitio web para reservar viajes en tiempo real, confirmar viajes y conocer los tiempos estimados de llegada de los vehículos (disponible las 24 horas del día).





CapMetro para Empresas, Educación Superior y Gobierno

CapMetro ofrece ahorros en el transporte para comercios, empleados y estudiantes a través de su programa CapMetro para Empresas y Educación Superior de pases para escuelas superiores y empleadores, incluyendo la Universidad de Texas, Austin Community College y el Condado de Travis. Para saber si califica para una tarifa con descuento, visite capmetro.org/partnerships

¿Participa su Empresa en el Programa CapMetro para Empresas?

Si aún no participa, solicite a su empleador que participe para obtener pases con descuento. Para más información consulte nuestro folleto electrónico en capmetro.org/partnerships



LOCAL

Pickup

Pickup es un servicio de transporte a pedido a una cita, hacer un viaje de compras o trasladarse en cualquier lugar dentro de la zona de servicio. Usted decide dónde quiere que lo recojan y lo dejen dentro de la zona. Los viajes se basan en dónde empieza su trayecto y dónde quiere terminar. Podríamos recoger o dejar a algunos de sus vecinos en el camino mientras lo llevamos a su destino.

Cada viaje cuesta \$1.25, lo mismo que en Bus y Rapid. Descargue la aplicación desde la tienda de aplicaciones de su teléfono y ya podrá viajar. O Llama por teléfono a 512-369-6200



Zonas de Pickup

Pickup Decker

Con servicio en los barrios de noreste

Días Laborables: 7 a.m. a 7 p.m.

Sábado: 10 a.m. a 6 p.m.

Pickup en Dessau

Con servicio en los barrios de North Austin.

Días Laborables: 7 a.m. a 7 p.m.

Sábado: 10 a.m. a 6 p.m.

Pickup Dove Springs

Con servicio en los barrios de sudeste

Días Laborables: 7 a.m. a 7 p.m.

Sábado: 10 a.m. a 6 p.m.

Pickup en East ATX

Con servicio en los barrios de Johnston Terrace y Govalle.

Días Laborables: 7 a.m. a 7 p.m.

Sábado: 10 a.m. a 6 p.m.

Pickup en Exposition

Con servicio en Tarrytown.

Días Laborables: 7 a.m. a 7 p.m.

Pickup en Lago Vista

Con servicio en los barrios de Lago Vista.

Días Laborables: 7 a.m. a 7 p.m.

Pickup en Leander

Con servicio en los barrios de Leander.

Días Laborables: 6 a.m. a 7 p.m.

Sábado: 10 a.m. a 6 p.m.

Pickup en Manor

Con servicio en Manor y en zonas aledañas selectas.

Días Laborables: 7 a.m. a 7 p.m.

Pickup en Northeast ATX

Con servicio en Windsor Park y en los barrios ubicados cerca de Springdale y Rogge Ln.

Días Laborables: 7 a.m. a 7 p.m.

Sábado: 10 a.m. a 6 p.m.

Pickup en North Oak Hill

Con servicio en los barrios de Southwest Austin.

Días Laborables: 7 a.m. a 7 p.m.

Pickup en South Menchaca

Con servicio en los barrios de South Austin.

Días Laborables: 7 a.m. a 7 p.m.

Pickup en Walnut Creek


Con servicio en North Austin cerca de Walnut Creek Park y St. David's North.

Días Laborables: 7 a.m. a 7 p.m.

Sábado: 10 a.m. a 6 p.m.

DESCARGUE LA APLICACIÓN DE PICKUP

Visite capmetro.org/pickup para obtener más información.



Servicios Especiales

CapMetro Vanpool (Viajes compartidos)

El programa suburbano ofrece a grupos de 5 a 12 personas elegibles, un contrato mensual de arrendamiento de un vehículo que incluye seguro, mantenimiento, ayuda en carretera de 24 horas, apoyo administrativo y programa para compra de gasolina. Visite capmetro.org/rideshare para más información.

CARTS

Un programa ofrece conexiones regionales e interurbanas mediante rutas que conectan el servicio de CapMetro. El Sistema de Transportes de la Zona Capital (Capital Area Rural Transportation System) da servicio a los condados de Bastrop, Blanco, Burnet, Caldwell, Fayette, Hays y Lee, y a las zonas no urbanas de los condados de Travis y Williamson por medio de sus rutas Amarillas y Verdes. CARTS también opera el servicio de tránsito dentro de la ciudad de Georgetown. Visite ridecarts.com o llame al 1-800-456-RIDE para más información.

Regístrese para un Viaje a Casa Garantizado

El Programa de Viaje Garantizado a Casa ofrece a los clientes registrados de servicios de Express, Flyer, Rail y CapMetro Vanpool, un taxi en el caso de surgir una emergencia. A cambio de una cuota anual de membresía de \$5, regístrese y reciba un reembolso hasta por cuatro viajes en taxi por emergencias, en un año calendario. Visite capmetro.org/guaranteed para más información.

Bikeshare

Las bicicletas no son solo una forma divertida de ser ecológicas; también pueden llevarle a partes de Austin que otras opciones de transporte público no pueden. Es por eso que hemos implementado Bikeshare, un sistema que le ayuda a trasladarse por Austin sobre dos ruedas. Nuestro programa de bicicletas compartidas hace que la planificación de su viaje completo sea más fácil que nunca. Visite capmetro.org/bikeshare para más información.



Cambios en los Horarios

Todos los días hay cambios en las calles, negocios y comunidades que pueden afectar al sistema de tránsito. Para responder a esto revisamos los cambios y determinamos si es necesario realizar ajustes de nuestros servicios. Manténgase informado de las últimas novedades del servicio de CapMetro visitando la sección CapMetro Alerts de capmetro.org. Suscríbese a nuestro servicio CapMetro Alerts para recibir directamente en su teléfono actualizaciones sobre su ruta específica.

Cambios al Servicio

En un esfuerzo por mejorar el servicio y responder a los cambios en la ciudad, CapMetro ajusta su servicio cada enero, junio y agosto. Visite capmetro.org/servicechange para obtener información.

Servicio de Evento Especial

CapMetro proporciona servicio ampliado durante muchos de los principales eventos locales. Durante el servicio reducido de domingo, las rutas de alta frecuencia operan cada 30 minutos.

Horarios de Días Festivos de 2025-2026

Día de Martin Luther King - lunes, 20 de enero 2025

Nivel de servicio del sábado — *No hay servicio de Rail, UT o Express*

Pickup — *Servicio regular*

Día de los Caídos en la Guerra - lunes, 26 de mayo 2025

Nivel de servicio del domingo — *No hay servicio de Rail, UT o Express*

Pickup — *Servicio regular*

Juneteenth - jueves, 19 de junio 2025

Nivel de servicio del sábado — *No hay servicio de Rail, UT o Express*

Pickup — *Servicio regular*

Día de Independencia - viernes, 4 de julio 2025

Nivel de servicio del domingo — *Con servicio de Rail de nivel sábado (VIAJES GRATIS despues de 5 p.m.)*

Pickup — *Servicio regular*

Día del Trabajo - lunes, 1 de septiembre 2025

Nivel de servicio del domingo — *No hay servicio de Rail, UT, de Night Owl o Express*

Pickup — *Servicio regular*

Día de Acción de Gracias (Thanksgiving) - jueves, 27 de noviembre 2025

Servicio dominical reducido — *No hay servicio de Rail, UT, de Night Owl o Express*

Pickup — *No hay servicio*

Día después de Día de Acción de Gracias (Thanksgiving) - viernes, 28 de noviembre 2025

Servicio dominical reducido — *No hay servicio de Rail, UT o Express*

Pickup — *Servicio regular*

Víspera de Navidad - miércoles, 24 de diciembre 2025

Servicio regular

Pickup — *Servicio regular*

Día de Navidad - jueves, 25 de diciembre 2025

Servicio dominical reducido — *No hay servicio de Rail, UT, de Night Owl o Express*

Pickup — *No hay servicio*

Día de Nochevieja - miércoles, 31 de diciembre 2025

Servicio regular (VIAJES GRATIS despues de 5 p.m.)

Pickup — *Servicio regular*

Día de Año Nuevo - jueves, 1 de enero 2026

Nivel de servicio del domingo — *No hay servicio de Rail, UT, de Night Owl o Express*

Pickup — *No hay servicio*

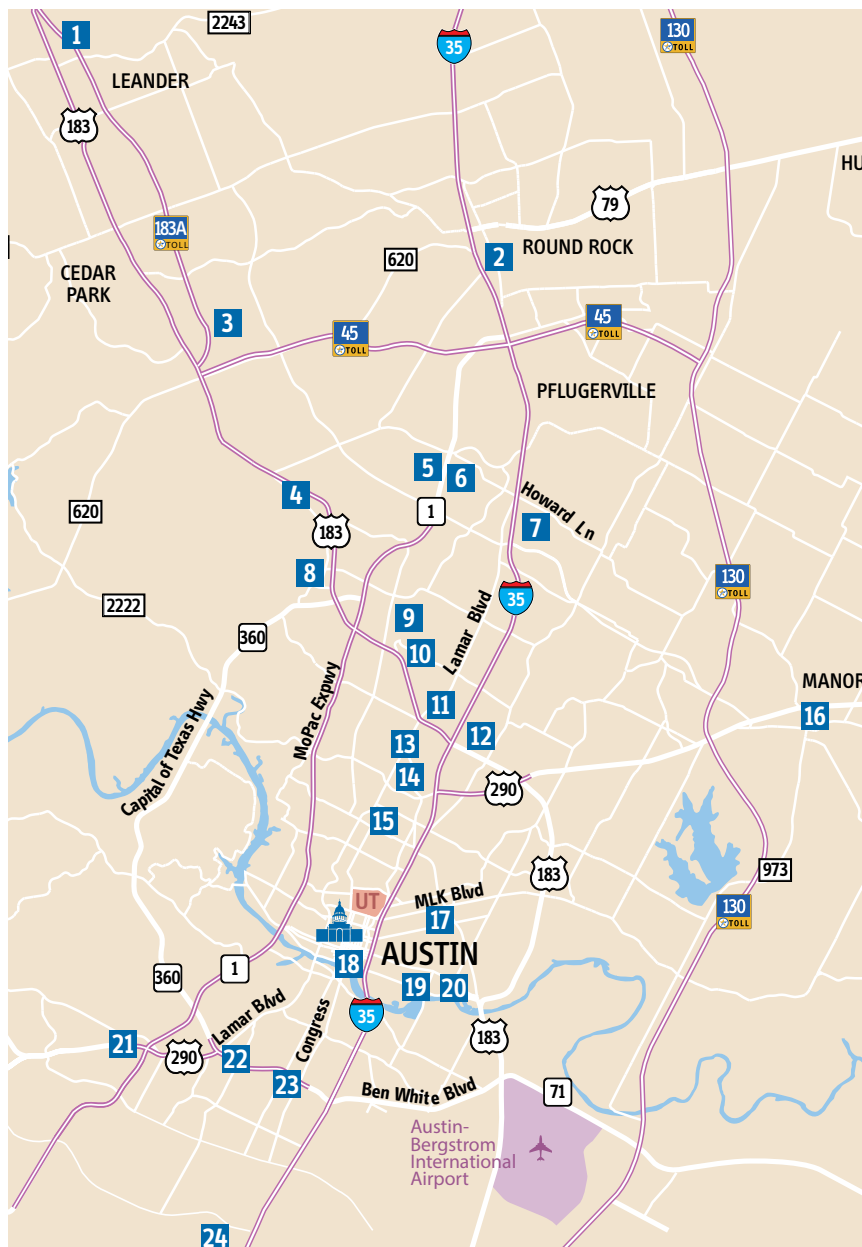
**NO SEAS GROSERO,
SOLO UN ASIENTO, AMIGO.**



**SÉ RADICOOOL,
DEJA ESPACIO PARA OTROS PASAJEROS.**

CapMetro LA AMABILIDAD ES *ATEMPORAL.*

Transit Stations & Centers Maps & Locations



Parking Available At Location

1 LEANDER STATION PARK & RIDE

800 U.S. 183 N
550 Rail Red Line
985 Leander/Lakeline Direct
Pickup On-demand service

2 ROUND ROCK TRANSIT CENTER

300 W. Bagdad Ave.
50 Round Rock Tech Ridge
152 Round Rock Tech Ridge
980 North MoPac Express

3 LAKELINE STATION PARK & RIDE

13625 Lyndhurst St.
214 Northwest Feeder
383 Research
550 Rail Red Line
985 Leander/Lakeline Direct
CARTS

4 PAVILION PARK & RIDE

11979 Research Blvd.
383 Research
982 Pavilion Express

5 HOWARD STATION PARK & RIDE

3710 W Howard Ln.
243 Wells Branch
550 Rail Red Line
980 North MoPac Express

6 NEW LIFE PARK & RIDE

3200 Century Park Blvd.
980 North MoPac Express

7 TECH RIDGE PARK & RIDE

900 Center Ridge Dr.
1 N. Lamar/S. Congress
135 Dell Limited
152 Round Rock Tech Ridge
243 Wells Branch
325 Metric/Rundberg
392 Braker
801 N. Lamar/S. Congress
935 Tech Ridge Express
CARTS
Pickup On-demand service



8 GREAT HILLS PARK & RIDE

10500 Jollyville Rd.

- 3** Burnet/Manchaca
- 383** Research
- 982** Pavilion Express

9 KRAMER STATION

2427½ Kramer Ln.

- 392** Braker
 - 466** Kramer/Domain
 - 550** Rail Red Line
- Pickup** On-demand service

10 MCKALLA STATION

10414 McKalla Place

- 3** Burnet/Manchaca
- 325** Metric/Rundberg
- 383** Research
- 803** Burnet/South Lamar.
- 550** Rail Red Line

11 NORTH LAMAR TRANSIT CENTER

8020 Lamar Blvd.

- 1** N. Lamar/S. Congress
- 323** Anderson
- 350** Airport Blvd.
- 383** Research
- 481** Night Owl North Lamar
- 801** N. Lamar/S. Congress

12 NORWOOD TRANSIT CENTER

1030 Norwood Park Blvd.

- 10** South First/Red River
- 323** Anderson
- 325** Metric/Rundberg
- 339** Tuscany
- 485** Night Owl Cameron

13 CRESTVIEW STATION

6920 North Lamar Blvd.

- 1** N. Lamar/S. Congress
- 7** Duval/Dove Springs
- 300** Springdale/Oltorf
- 481** Night Owl North Lamar
- 550** Rail Red Line
- 801** N. Lamar/S. Congress

14 HIGHLAND STATION

6420½ Airport Blvd.

- 7** Duval/Dove Springs
- 324** Georgian/Ohlen
- 337** Koenig/Colony Park
- 350** Airport Boulevard
- 550** Rail Red Line

15 TRIANGLE STATION

4600 W Guadalupe St.

- 1** N. Lamar/S. Congress
- 481** Night Owl North Lamar
- 656** Intramural Fields
- 801** N. Lamar/S. Congress
- 990** Manor/Elgin Express

16 MANOR PARK & RIDE

101 W Carrie Manor St.

- 990** Manor/Elgin Express
- CARTS**
Pickup On-demand service

17 MLK STATION

1717 Alexander Ave.

- 18** Martin Luther King
- 465** MLK/UT
- 550** Rail Red Line

18 DOWNTOWN STATION

401 E. 4th St.

- 550** Rail Red Line
- 837** Expo Center

19 PLAZA SALTILLO STATION

1501 E 5th St

- 2** Rosewood/Cesar Chavez
 - 4** 7th Street
 - 322** Chicon/Cherrywood
 - 550** Rail Red Line
- CARTS**

20 EASTSIDE BUS PLAZA

363 Shady Ln.

- 2** Rosewood/Cesar Chavez
 - 4** 7th Street
 - 217** Montopolis Feeder
 - 350** Airport Blvd.
- CARTS**
Pickup On-demand service

21 PINNACLE PARK & RIDE

7748 Hwy. 290 W.

- 171** Oak Hill Flyer
- Pickup** On-demand service

22 WESTGATE TRANSIT CENTER

2027 W. Ben White Blvd.

- 30** Barton Creek / Bull Creek
- 300** Springdale/Oltorf
- 311** Stassney
- 315** Ben White
- 318** Westgate/Slaughter
- 803** Burnet/South Lamar

23 SOUTH CONGRESS TRANSIT CENTER

301 W. Ben White Blvd.

- 1** N. Lamar/S. Congress
- 310** Parker/Wickersham
- 315** Ben White
- 801** N. Lamar/S. Congress

24 SOUTHPARK MEADOWS PARK & RIDE

9500 S IH 35 Frontage Rd.

- 3** Burnet/Manchaca
 - 10** South 1st/Red River
 - 201** Southpark Meadows
 - 801** N Lamar/S Congress
- CARTS**

25 JONESTOWN

18308 Park Dr.

- 214** Northwest Feeder

26 LAGO VISTA

20603 Dawn Dr.

- 214** Northwest Feeder
- Pickup** On-demand service

27 ELGIN PARK & RIDE

361 State Hwy 95

- 990** Manor/Elgin Express
- CARTS**

Destinations index

Routes listed by the destinations they serve

Attractions

- ACC Highland
7 324 337 350
Rail
- Austin-Bergstrom International Airport
20
- Austin Nature Center
Barton Springs/MoPac
30
- Bat Colony
Congress Ave./Cesar Chavez St.
– All bus routes serving downtown
- Convention Center
Cesar Chavez/Trinity
2 Rail
- French Legation/State Cemetery
4
- Governor's Mansion
11th/Colorado
– All routes serving downtown
- Huston-Tillotson university
4 322
- Lady Bird Lake
– All routes serving downtown
- Palmer Events Center & Long Center
S. 1st/Barton Springs
1 7 10 20 30 105 142
483 486 801 935
- Republic Square
Guadalupe/5th
– All routes serving downtown
- Symphony Square
2 5 7 10 103 111
142 171 935
- Texas State Capitol
11th/Congress
– All routes serving downtown
- University of Texas
1 7 10 18 20 30 103 105
111 171 481 801 803 837 980
982 985 990
UT Shuttles
- Waterloo Park
14th/Trinity
5 7 10 103 111 142
171 837 935 985

- Zilker Park/Barton Springs Pool
30

Entertainment

- Q2 Stadium
3 383 392 803 Rail
- Bass Concert Hall
7 10 103 111 171
UT Shuttles 837 985
- Downtown Entertainment
6th Street restaurants/bars
4th Street Warehouse District
– All bus routes serving downtown, Night Owls
- Moody Center
7 10 18 103 111 142 171
465 935 985 600s
- Restaurant Row
Barton Springs
3 30 484 803
- Darrell K Royal-Texas Memorial Stadium
7 10 103 111 171 465 837 985
UT Shuttles
- ZACH Theatre
Lamar/Barton Springs
3 30 803

Malls/Shopping

- Arboretum Shopping Center
3 383 982
- Barton Creek Square Mall
30
- Capital Plaza
300 485 492
- Central Park Shopping Center
3 5 30 335 803
- The Drag
1 3 20 30 105 481 801
803 980 982 990
UT Shuttles
- Fiesta Mart
IH-35/38½ Street
322 335 492
- Hancock Shopping Center
10 322 345 492
- Lakeline Mall
214 383

- Northcross
3 5 30 323 324 803
- SoCo Shopping
1 801
- Southpark Meadows
3 10 201 318 801
- The Triangle
1 481 801 656 990
- Westgate Mall
311 318
- Downtown Whole Foods
4 5 103 484 980 985

Museums & Art Centers

- The Contemporary Austin
Congress/7th
– All routes serving downtown
- Bob Bullock Texas State History Museum
1 3 18 20 30 105 481 801
803 980 982 990
- Elisabet Ney Museum
45th/Speedway
7 345
- Jack S. Blanton Museum Of Art
MLK/Congress
7 10 18 103 111 142 171
640 935 985
- LBJ Library & Museum
24th/Red River
20 UT Shuttles
- Mexic-Arte Museum
5th/Congress
– All routes serving downtown
Rail
- Umlauf Sculpture Garden
Azie Morton/Barton Springs
30
- Texas Memorial Museum
2400 Trinity
7 10 103 111 171
UT Shuttles 985